U.S. Department of Justice
Federal Bureau of Investigation

J 1.14/7: 980 c.2

Release Date
Thursday PM
September 10, 1981

Uniform Crime Reports

Crime in the United States

1980

OTHER UNIFORM CRIME REPORTING PUBLICATIONS:
Assaults on Federal Officers (published annually)
Bomb Summary (published annually)
Law Enforcement Officers Killed Summary (published annually)

UNIFORM CRIME REPORTS

for the United States

SUMMARY

CRIME INDEX

CRIMES CLEARED

PRINTED ANNUALLY—1980 by:
Federal Bureau of Investigation
U.S. Department of Justice, Washington, D.C. 20535

ADVISORY: Committee on Uniform Crime Records
International Association of Chiefs of Police;
Committee on Uniform Crime Reporting
National Sheriffs' Association

PERSONS ARRESTED

LAW ENFORCEMENT PERSONNEL

For sale by the Superintendent of Documents, U.S. Government Printing Office, Washington, D.C. 20402

APPENDICES

FOREWORD

With the issuance of *Crime in the United States—1980*, we in law enforcement reflect on the decade of the 70s with mixed emotions. It would appear that the concerted efforts of law enforcement at all levels of government have yet to find a panacea in the fight against crime.

The decade saw a 50-percent increase in crimes reported to law enforcement as measured by the Crime Index. There were only 2 years—1972 and 1977—when we experienced a respite; all other years were characterized by increases.

Students of the crime problem have pointed to various reasons for the growth in reported crime during the last 10-year period. Among these were a higher sensitivity on the part of the public in reporting crimes that were heretofore unreported, an economic situation conducive to the commission of crime, and a lowering of the threshold of risk in being prosecuted for the commission of a crime. While these or other reasons may explain that 50-percent increase, the fact still remains that our society was and is faced with a burdensome social problem. Crime is a major concern; its reduction has to be a national responsibility. If we are to enter the decade of the 80s with the legacy of the 70s, then the task of law enforcement becomes even more onerous. As shown by the phenomenon of the past 10 years, law enforcement alone cannot cope with this grave social ill.

It is evident that no one segment of the government or the public-at-large has the answer to crime reduction. Each of us must take an active interest in this problem and support those institutions constitutionally charged with protecting and defending the citizen-at-large. Only through the efforts of the Nation as a whole will we curb the tide of crime.

William H. Webster
Director

CRIME FACTORS

The presence of crime in our Nation is a matter of serious concern not only to the law enforcement profession, but to society at large. Historically, the causes and origins of crime have been the subjects of investigation by many disciplines. While no definitive conclusions have yet been reached, a number of factors affecting the volume and type of crime that occurs from place to place have been delineated. Some of these are as follows:

Population density and size of locality and its surrounding area.
Variations in composition of the population, particularly age structure.
Stability of population with respect to residents' mobility and transient factors.
Economic conditions, including job availability.
Cultural conditions, such as educational, recreational, and religious characteristics.
Climate.
Effective strength of law enforcement agencies.
Administrative and investigative emphases of law enforcement.
Policies of other components of the criminal justice system (i.e., prosecutorial, judicial, correctional, and probational).
Attitudes of citizenry toward crime.
Crime reporting practices of citizenry.

The Uniform Crime Reports give a nationwide view of crime based on police statistics contributed by state and local law enforcement agencies. Population size is the only correlate of crime utilized in this publication. While the other factors listed above are of equal concern, no attempt is made to relate them to the data presented. The reader is, therefore, cautioned against comparing statistical data of individual communities, counties, or colleges and universities solely on the basis of their population or student enrollment.

Contents

Page

Section I—Summary of the Uniform Crime Reporting Program 1–5

Section II—Crime Index Offenses Reported 6–179

Narrative comments:

Murder and nonnegligent manslaughter 7–13
Forcible rape 14–15
Robbery 16–19
Aggravated assault 20–22
Burglary 23–26
Larceny-theft 27–31
Motor vehicle theft 32–34
Arson 35–37
Crime Index total 38–40

Charts:

Crime clock, 1980 6
Murder, monthly variation from annual average 8
Murder, 1976–1980 8
Murder, type of weapon used, 1980 13
Forcible rape, monthly variation from annual average 15
Forcible rape, 1976–1980 15
Robbery, monthly variation from annual average 17
Robbery, 1976–1980 17
Robbery analysis, 1976–1980 18
Aggravated assault, monthly variation from annual average 21
Aggravated assault, 1976–1980 21
Burglary, monthly variation from annual average 24
Burglary, 1976–1980 24
Burglary analysis, 1976–1980 25
Larceny-theft, monthly variation from annual average 28
Larceny-theft, 1976–1980 28
Larceny analysis, 1976–1980 29
Larceny analysis, 1980 30
Motor vehicle theft, monthly variation from annual average 33
Motor vehicle theft, 1976–1980 33
Crime Index total, 1976–1980 38

Tables:

Murder:

Victim/offender relationship, sex, race, and ethnic origin, 1980:

Single victim/single offender 9
Single victim/multiple offender 10
Age, sex, race, and ethnic origin of victims, 1980 11
Type of weapon used, 1980 11
Type of weapon used, 1976–1980 11
Victims—weapons used, 1980 12
Circumstance by relationship, 1980 12
Circumstances/motives, 1976–1980 13

Page

Tables—Continued
Robbery:
Percent distribution, region, 1980 17
Type of weapon used, 1980 19
Percent distribution, population group, 1980 19
Aggravated assault, type of weapon used, 1980 21
Larceny analysis, region, 1980 28
Motor vehicle theft, 1980 33
Arson, type of property, 1980 36
Arson, structures not in use, 1980 36
Arson, property damage, 1980 37
Arson, offenses cleared by arrest, 1980 37
Arson, offenses cleared by arrest of persons under 18 years of age, 1980 37
National crime, rate, and percent change 38
Regional offense and population distribution, 1980 39
Crime rate, 1980:
Region 39
Area 39
Index of Crime:
United States, 1980 41
United States, 1971–1980 41
Region, geographic division, and state, 1979–1980 42–47
State, 1980 48–59
Standard Metropolitan Statistical Area, 1980 60–86
Number of offenses known to the police, 1980:
Cities and towns 10,000 and over in population 87–136
Universities and colleges 137–144
Suburban counties 145–157
Rural counties 25,000 and over in population 158–165
Crime trends, offenses known to the police, 1979–1980:
Population group 166–167
Suburban and nonsuburban cities, population group 168–169
Suburban and nonsuburban counties, population group 170
Offense breakdown, population group 171–172
Crime rates, offenses known to the police, 1980:
Population group 173–174
Suburban and nonsuburban cities, population group 175
Suburban and nonsuburban counties, population group 176
Offense breakdown, population group 177–178
Offense analysis, 1980, and percent change from 1979 179
Type and value of property stolen and recovered, 1980 179

Section III—Crime Index Offenses Cleared 180–188
Narrative comments 180
Chart:
Crimes cleared by arrest, 1980 181
Tables:
Offenses known and percent cleared by arrest, 1980:
Population group 182–183
Geographic division 184
Offense breakdown, population group 185–186
Offenses cleared by arrest of persons under 18 years of age, 1980 187–188

Section IV—Persons Arrested 189–258
Narrative comments 189–190
Tables:
Arrests for drug abuse violations, 1980 189

Page

Tables—Continued
Arrests, region, 1980 190
Total estimated arrests, United States, 1980 191
Arrests, number and rate, population group, 1980 192–193
Total arrest trends:
1971–1980 194
Sex, 1971–1980 195
1976–1980 196
Sex, 1976–1980 197
1979–1980 198
Sex, 1979–1980 199
Total arrests, 1980:
Distribution by age 200–201
Of persons under 15, 18, 21, and 25 years of age 202
Distribution by sex 203
Distribution by race 204–206
Distribution by ethnic origin 207–209
City arrest trends, 1979–1980 210
City arrests, 1980:
Distribution by age 211–212
Of persons under 15, 18, 21, and 25 years of age 213
Distribution by sex 214
City arrest trends, sex, 1979–1980 215
City arrests, distribution by race, 1980 216–218
City arrests, distribution by ethnic origin, 1980 219–221
Suburban county arrest trends, 1979–1980 222
Suburban county arrests, 1980:
Distribution by age 223–224
Of persons under 15, 18, 21, and 25 years of age 225
Distribution by sex 226
Suburban county arrest trends, sex, 1979–1980 227
Suburban county arrests, distribution by race, 1980 228–230
Suburban county arrests, distribution by ethnic origin, 1980 231–233
Rural county arrest trends, 1979–1980 234
Rural county arrests, 1980:
Distribution by age 235–236
Of persons under 15, 18, 21, and 25 years of age 237
Distribution by sex 238
Rural county arrest trends, sex, 1979–1980 239
Rural county arrests, distribution by race, 1980 240–242
Rural county arrests, distribution by ethnic origin, 1980 243–245
Suburban area arrest trends, 1979–1980 246
Suburban area arrests, 1980:
Distribution by age 247–248
Of persons under 15, 18, 21, and 25 years of age 249
Distribution by sex 250
Suburban area arrest trends, sex, 1979–1980 251
Suburban area arrests, distribution by race, 1980 252–254
Suburban area arrests, distribution by ethnic origin, 1980 255–257
Police disposition of juvenile offenders taken into custody, 1980 258

Section V—Law Enforcement Personnel 259–341
Narrative comments:
Law enforcement employees 260
Assaults on law enforcement officers 331–334
Law enforcement officers killed 338–341

Page

Charts:
Law Enforcement Code of Ethics 259
Police employee data, population group, 1980 261
Tables:
Full-time law enforcement employees, October 31, 1980:
Employees, number and rate per 1,000 inhabitants, geographic division and population group 262
Officers, number and rate per 1,000 inhabitants, geographic division and population group 263
Employees, percent male and female 264
Civilian employees, percent of total, population group 264
State police and highway patrol 265
Number in cities 25,000 and over in population 266–274
Number in cities with populations under 25,000 275–311
Number in universities and colleges 312–315
Number in suburban counties 316–319
Number in rural counties 320–330
Law enforcement officers assaulted, 1980:
Geographic division and population group 331
Weapon used 332
Type of weapon, percent receiving personal injury, 1976–1980 333
Police activity and type of weapon 333
Time of day, population group 335
Percent distribution of officer activity 336
Percent distribution of officer assignment 336
Percent cleared, type of activity, population group 337
Law enforcement officers killed:
Officers killed, 1980 338
Circumstances and type of assignment, 1980 339
Type of weapon, 1980 339
Profile of victim officers 340
Persons identified in the killing of law enforcement officers 340

Section VI—Appendices 342–369
Appendix I—Table methodology 342–346
Appendix II—Offenses in Uniform Crime Reporting 347–348
Appendix III—Uniform Crime Reporting area definitions 349–350
Appendix IV—10-year trends in crime, 1971–1980 351–369

SECTION I
SUMMARY OF THE UNIFORM CRIME REPORTING PROGRAM

On September 1, 1980, the Uniform Crime Reporting (UCR) Program marked its 50th year within the FBI. Local, county, and state law enforcement agencies nationwide have throughout these years voluntarily provided the UCR Program with information on the offenses known to them. While in its first year (1930), the Program enlisted the cooperation of 400 cities in 43 states, representing approximately 20 million inhabitants; participants currently number in excess of 15,000 and represent a population of over 220 million. Through the last 5 decades, these agencies' data, aggregated at the national level under the auspices of the UCR Program, have gauged and measured the fluctuations in crime. While many technical improvements have occurred, the Program's foremost objective remains the same—the generation of a reliable set of criminal statistics for use in law enforcement administration, operation, and management. The use of UCR data has also expanded, and the statistics have become a valuable research source for a myriad of constituents—sociologists, legislators, municipal planners, scholars, the press, and criminal justice practitioners. The general public, too, has become increasingly interested in the periodic assessments of crime in the Nation.

Historical Background

The Committee on Uniform Crime Records of the International Association of Chiefs of Police (IACP) was formed in 1927 to create a viable system of uniform police statistics. This task was not an easy one, for it was not possible to merely cumulate state statistics to obtain a national data set. Rather, to provide nationwide uniformity in the reporting of data, standardized definitions were formulated to overcome the variances in definitions of criminal offenses in different sections of the country. From a study of these variances among state codes and an evaluation of the recordkeeping practices in use, the Committee in 1929 finalized a plan for crime reporting which became the foundation of the UCR Program.

Without regard for local statutes, reporting agencies would be required to submit their data in accordance with the UCR definitions of offenses as set forth in Appendix II of this publication. Because of variances in punishment for the same offenses in different state codes, there was no possibility in such a program to distinguish between felony and misdemeanor crimes.

Through the voluntary and cooperative efforts of a multitude of agencies, the implementation of UCR in 1930 was successful. In that same year, Congress enacted legislation under Title 28, Section 534, of the United States Code authorizing the Attorney General to gather crime information. He, in turn, designated the FBI to serve as the national clearinghouse for data collected by the Program. Since that time, data based on uniform classifications and procedures for reporting have been obtained from the Nation's law enforcement agencies.

In an effort to provide as complete a picture of crime in the United States as possible, the Committee on Uniform Crime Records of the IACP chose to obtain data on offenses that come to the attention of law enforcement agencies, since these data were more readily available than any other reportable crime information. Seven offenses, because of their seriousness, frequency of occurrence, and likelihood of being reported to law enforcement, were initially selected to serve as an Index for evaluating fluctuations in the volume of crime. These crimes, known as the Crime Index offenses, were murder and nonnegligent manslaughter, forcible rape, robbery, aggravated assault, burglary, larceny-theft, and motor vehicle theft. By congressional mandate, arson was added as the eighth Index offense in late 1978.

Acting in an advisory capacity concerning the operation of the UCR Program through its Committee on Uniform Crime Records, the IACP remains a vital link between local police departments and the FBI. The National Sheriffs' Association (NSA) in June, 1966, established a Committee on Uniform Crime Reporting to serve in an advisory role to the NSA membership and the national UCR Program. This Committee actively encourages sheriffs throughout the country to fully participate in the Program.

Also active in promoting interest in the UCR Program are committees on Uniform Crime Reporting within state law enforcement associations. These committees foster widespread and more intelligent use of uniform crime statistics and lend assistance to contributors when the need exists.

Methods of Data Collection

UCR Program contributors compile and submit their crime data by one of two means: either directly to the FBI or through their state UCR Programs. Those which submit directly to the FBI are provided, on an individual basis, continuing guidance and support from the national Program.

Presently, there are 44 operational state-level UCR Programs which have been very effective in the attainment of increased coverage of law enforcement agencies due to state mandatory reporting requirements. These agencies are also able to provide more direct and frequent service to participating law enforcement agencies and to make information more readily available for use at the state level. These state-level agencies have contributed to more streamlined operations at the national level.

With the development of a state UCR Program, the FBI ceases direct collection of data from individual law enforcement agencies within the state. Instead, completed information from these agencies is forwarded to the national Program through the state data collection agency.

The conditions under which these systems are developed ensure consistency and comparability in the data submitted to the national Program, as well as provide for regular and timely reporting of national crime data. These conditions are: (1) The state Program must conform to the national Uniform Crime Reports' standards, definitions, and information required. These requirements, of course, do not prohibit the state from collecting other statistical data beyond the national collection. (2) The state criminal justice agency must have a proven, effective, mandatory, statewide Program and have instituted acceptable quality control procedures. (3) Coverage within the state by a state agency must be, at least, equal to that attained by national Uniform Crime Reports. (4) The state agency must have adequate field staff assigned to conduct audits and to assist contributing agencies in record practices and crime reporting procedures. (5) The state agency must furnish to the FBI all of the detailed data regularly collected by the FBI in the form of duplicate returns, computer printouts, and/or magnetic tapes. (6) The state agency must have the proven capability (tested over a period of time) to supply all the statistical data required in time to meet national Uniform Crime Reports' publication deadlines.

To fulfill its responsibilities in connection with the UCR Program efforts, the FBI continues its internal procedures of editing and reviewing individual agency reports for both completeness and quality; has direct contact with individual contributors within the state when necessary in connection with crime reporting matters, coordinating such contact with the state agency; and upon request, conducts training programs within the state on law enforcement records and crime reporting procedures. Should circumstances develop whereby the state agency does not comply with the aforementioned requirements, the national Program may reinstitute a direct collection of Uniform Crime Reports from law enforcement agencies within the state.

Reporting Procedures

A count of Crime Index offenses (murder and nonnegligent manslaughter, forcible rape, robbery, aggravated assault, burglary, larceny–theft, motor vehicle theft, and arson) that become known to law enforcement agencies is reported monthly. Tabulated from agency records, the figures include all reports of Index crimes, also known as Part I offenses, received from victims, officers who discovered the infractions, or other sources.

Whenever complaints of crime are determined through investigation to be unfounded or false, they are eliminated from an agency's count. The number of "actual offenses known" is reported to the FBI regardless of whether anyone is arrested for the crime, the stolen property is recovered, or prosecution is undertaken. Each month law enforcement agencies also report the total number of actual offenses cleared. Crimes are "cleared" in one of two ways: (1) at least one person is arrested, charged, and turned over to the court for prosecution; or (2) by exceptional means when some element beyond police control precludes the physical arrest of an offender. Other monthly submissions on the Index crimes include the number of clearances which involved only offenders under the age of 18; the value of property stolen and recovered in connection with the offenses; and detailed information pertaining to criminal homicide.

The age, sex, race, and ethnic origin of persons arrested are reported monthly for both Part I and Part II offenses by crime category. Part II offenses, while excluding traffic violations, include all crimes except those classified as Part I.

Various data on law enforcement officers killed or assaulted are collected on a monthly basis. Other law enforcement employee data, specifically the number of full-time sworn officers and civilian personnel, are reported as of October 31 of each calendar year.

Editing Procedures

Each report submitted to the UCR Program is thoroughly examined for arithmetical accuracy or for deviations which may indicate reporting errors, as data reliability is a matter of high priority to the Program. In an attempt to identify any unusual fluctuations in an agency's crime counts, monthly reports are compared with previous submissions by the agency or with figures for similar agencies. Large variations in crime levels may indicate modified records procedures, incomplete reporting, or a change in the agency's geopolitical structure.

Noted deviations or arithmetical adjustments are brought to the attention of the state Program or the submitting agency through correspondence. A standard procedure of the FBI is to study the monthly reports and

to evaluate periodic trends prepared for individual reporting units. Any significant increase or decrease is made the subject of a special inquiry. The communications containing these inquiries specifically direct attention to possible discrepancies in the records or in their reporting procedures. When it is found that crime reporting procedures or annexations are in part responsible for the difference in the level of crime, the figures for specific crime categories, or if necessary, totals are excluded from the trend tabulations.

In addition to its internal data verification practices, the UCR Program attempts to maintain statistical validity by providing training seminars and instructional materials in UCR procedures. Throughout the country, liason with state Program and law enforcement personnel is established and training sessions are held to explain the purpose of the Program, the rules of uniform classification and scoring, and the methods of assembling the information for reporting. When an individual agency has specific problems in compiling its crime statistics and remedial efforts are unsuccessful, FBI Headquarters' personnel may visit the contributor to aid in resolving the difficulties.

As a further aid, contributing agencies are supplied with the *Uniform Crime Reporting Handbook* which details procedures for classifying and scoring offenses. Also, since a good records system is essential for accurate crime reporting, the FBI makes available the *Manual of Law Enforcement Records,* which serves as a guide in the establishment of a sound law enforcement records system.

To enhance communication among Program participants, the UCR "Newsletter" and State UCR Program "Bulletins" are utilized to explain revisions in the Program, as well as present information and instructional material. Newsletters are produced as needs arise.

The final responsibility for data submissions rests with the individual contributing law enforcement agency. Although the Program makes every effort through its editing procedures, training practices, and correspondence to assure the validity of the data it receives, the statistics' accuracy depends primarily on the adherence of each contributor to the established standards of reporting. Deviations from these established standards which cannot be resolved by the national UCR Program may be brought to the attention of the Committee on Uniform Crime Records of the IACP or Committee on Uniform Crime Reporting of the NSA.

Reporting Area

One method of analyzing the statistics submitted to the UCR Program is the presentation of the data by reporting areas. Geographically, the United States is divisible by regions and divisions. Further breakdowns by city size rely on population figures and proximity to metropolitan areas.

A Standard Metropolitan Statistical Area (SMSA), generally, is made up of a core city or cities with a combined population of 50,000 or more and the surrounding county or counties which share certain metropolitan characteristics. "Other cities," most of which are incorporated, are those outside SMSAs. For crime reporting purposes, rural areas are made up of the unincorporated portions of counties outside urban places and SMSAs. As a general rule, sheriffs, county police, and many state police report crimes committed within the limits of the counties but outside cities, while local police report crimes committed within the city limits (urban places).

Certain tables within this publication present statistics relative to "suburban" areas. A suburban area consists of cities with less than 50,000 inhabitants together with counties which are within an SMSA. In this context, the core city is, of course, excluded. The concept of suburban area is especially important in a study of this nature because of the particular crime conditions which exist in the communities surrounding the Nation's largest cities.

During 1980, the law enforcement agencies active in the UCR Program represented 99 percent of the United States population living in the SMSAs, 96 percent of the population in "other cities," and 94 percent of the rural population. When considering the national population, as reported by the Bureau of the Census, the combined coverage accounted for 98 percent of the total.

The vast majority of the United States law enforcement agencies submit crime reports to the UCR Program. However, each tabular presentation in this publication shows the extent of population coverage represented by the data included.

More detailed information concerning the geographical entities used in this publication can be found in Appendix III.

Population Data

To compute crime rates for the Nation, states, SMSAs, and geographic divisions and regions, April 1, 1980, Bureau of the Census preliminary counts were used. Since final census figures were unavailable when this book went into production, the preliminary census data were employed to ensure that the crime rates would be comparable throughout all presentations and that publication could occur on a timely basis.

Offense Estimation

Tables 1 through 5 of this publication contain statistics for the entire United States. Because some law enforcement agencies do not provide data for all 12 months of a given year, estimated crime counts for such agencies are used in the above-mentioned presentations. Offense estimation occurs within each of three areas: Standard Metropolitan Statistical Areas, "other cities," and rural areas. Assuming that nonreporting areas have the same proportionate crime experience as those which did furnish complete data, estimates are based on the reported crime experience of similar areas within a state.

Crime Trends

Crime trend statistics offer the data user an added perspective from which to study crime. Percent change tabulations presented in this publication are computed using only figures for reporting units which have provided comparable data for the periods under consideration. Exclusions from trend computations are made when figures from a reporting unit are not received for comparable time frames or when it is ascertained that unusual fluctuations are due to such variables as improved records procedures, annexations, etc.

Care should be exercised in any direct comparisons between data in this publication and those in prior issues of *Crime in the United States*. Valid percent changes for 2, 5, and 10 years are presented in this book's tabular portions.

Recent Developments

In January, 1980, the national UCR Program implemented changes in reporting to comply with Public Law 94-311 and the Office of Management and Budget Circular A-46, which directed any Federal agency collecting data regarding race to begin collecting ethnic origin information. The modifications affected the UCR Program's arrest and homicide reports, necessitating their expansion to include information on the ethnic origin of persons arrested and of murder victims and offenders. Not all contributors could immediately comply with this new collection effort. (The already cumbersome arrest collection forms now contained 2,542 numerical entries.) However, the response did provide adequate data for publication, and ethnic origin information appears in Section II (murder victims and offenders) and Section IV (persons arrested) of this book.

To ensure that all participants remained abreast of Program modifications affecting their reports, the *UCR Handbook* was updated to include instructions pertaining to ethnic origin and arson. Copies have been disseminated to the law enforcement community. Also released in 1980 was the *Manual of Law Enforcement Records*, a revision of the former *Manual of Police Records*. In essence, the original text has been updated to incorporate advances made in the handling of law enforcement records without tampering with the basic concepts of records management. For example, the book contains a discussion of the impact of computerization on the recordkeeping systems of small- to medium-sized agencies.

During 1979, the UCR Program initiated an analytical crime research effort, and a study was conducted to determine long-term crime and arrest patterns. In an attempt to broaden the Program's analytical capabilities, a second series of analysis, focusing on homicide, was begun in 1980. This study, the Homicide Analysis Project, is a comprehensive examination of murder victimization, characteristics of the victim and offender, and other factors. An article on the first phase of the homicide study, which deals with the probability of murder victimization, was published in the March, 1981, issue of the "FBI Law Enforcement Bulletin."

Several years ago, the general membership of the IACP affirmatively passed a resolution to evaluate or review the national UCR Program. Behind this resolution was the Nation's law enforcement community's desire to determine the overall effectiveness and utility of the Program as it presently exists. Conceived in the 1920s and becoming operative in the 1930s, the Program has experienced various subtle changes during the intervening 50 years. However, the basic Program has remained static. In view of the broad utility which has evolved for UCR and the expanded capabilities of law enforcement to supply information related to crime, a review of the UCR Program appeared appropriate.

In order that a review, with an eye toward enhancement, would prove beneficial to all those with an interest in the crime problem, a comprehensive study would be necessary and would require considerable resources. The Bureau of Justice Statistics, recognizing its role in the broad spectrum of national criminal justice statistics, has agreed to underwrite this project. Presently, the development of a comprehensive review of the Program is in its seminal stages. The success of the undertaking will depend on the cooperative spirit of all law enforcement, as well as that of UCR data users.

The Fifth National State UCR Conference was held from June 15-18, 1981, at the FBI Academy, Quantico, Virginia. Attendees included representatives from state UCR Programs and from law enforcement agencies developing Programs within their states; members of the Committee on Uniform Crime Records of the IACP and the Uniform Crime Reporting Committee of the National Sheriffs' Association; representatives from the Bureau of Justice Statistics and Bureau of Social Science Research; IACP Headquarters' staff; and members of the fire service community. Major topics of discussion were the future direction of victimization studies as they pertain to UCR; the progress of the collection of arson data; and the evaluation of the effectiveness and viability in servicing law enforcement with a 50-year-old Crime Index system.

The biennial UCR Conferences provide a forum atmosphere for the resolution of data collection problems which are national in scope. Further, the bringing together of those persons responsible for crime statistics collection within the various states allows for the free exchange of ideas.

Regarding the state Programs, the total number in operation has decreased by three. The loss of these Programs was due to budgetary problems, their state governments being unwilling or unable to continue funding the UCR systems. In view of the existing economic climate, similar situations may arise in other states. The state Program concept is, however, still strong and has much support. Further, those Programs having

financial problems or having discontinued show a willingness and desire to return to their previous levels of participation as soon as possible.

On December 28, 1980, the 96th Congress of the United States passed into law the Parental Kidnaping Prevention Act. This law mandated the Attorney General to collect data on the volume of parental kidnapings occurring in the Nation during the next 3 years. Designated to collect the data, the FBI is to compile such information and furnish it to the Attorney General. He, in turn, will report to Congress. At the present time, FBI field offices and other sources are gathering these data and providing them to the UCR Program. However, should it be determined that additional data are needed, the Program may be asked to solicit the required information from its contributors.

CRIME CLOCK
1980



one
CRIME INDEX OFFENSE
every 2 seconds

one
VIOLENT CRIME
every 24 seconds

- one MURDER every 23 minutes
- one FORCIBLE RAPE every 6 minutes
- one ROBBERY every 58 seconds
- one AGGRAVATED ASSAULT every 48 seconds

one
PROPERTY CRIME
every 3 seconds

- one BURGLARY every 8 seconds
- one LARCENY-THEFT every 4 seconds
- one MOTOR VEHICLE THEFT every 28 seconds

The crime clock should be viewed with care. Being the most aggregate representation of UCR data, it is designed to convey the annual reported crime experience by showing the relative frequency of occurrence of the Index Offenses. This mode of display should not be taken to imply a regularity in the commission of the Part I Offenses; rather, it represents the annual ratio of crime to fixed time intervals.

SECTION II

CRIME INDEX OFFENSES REPORTED

MURDER AND NONNEGLIGENT MANSLAUGHTER

DEFINITION

Murder and nonnegligent manslaughter, as defined in the Uniform Crime Reporting Program, is the willful (nonnegligent) killing of one human being by another.

The classification of this offense, as for all other Crime Index offenses, is based solely on police investigation as opposed to the determination of a court, medical examiner, coroner, jury, or other judicial body. Not included in the count for this offense classification are deaths caused by negligence, suicide, or accident; justifiable homicides, which are the killings of felons by law enforcement officers in the line of duty or by private citizens; and attempts to murder or assaults to murder, which are scored as aggravated assaults.

TREND

Year	*Number of offenses*	*Rate per 100,000 inhabitants*
1979	*21,456*	*9.7*
1980	*23,044*	*10.2*
Percent change	+7.4	+5.2

351-624 O - 81 - 2 : QL 3

Volume

There were an estimated 23,044 murders in the United States during 1980. These offenses represented approximately 2 percent of the total violent crimes committed.

An overall view of the four regions of the Nation disclosed that the most populous, the Southern States, accounted for 42 percent of the murders. The Western States reported 21 percent; the North Central States recorded 20 percent; and the Northeastern States, 17 percent.

Murder offenses occurred more frequently during August than in any other month of 1980.

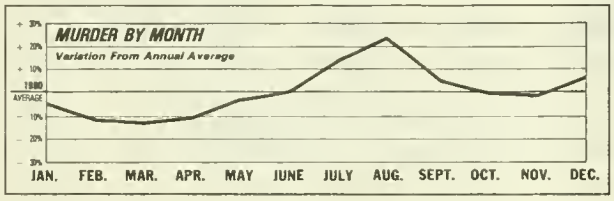

Trend

When comparing 1980 to 1979, the number of murders jumped 7 percent nationally, with the increase extending into all regions, population groups, and areas. The increase in murder volume was reflected regionally by a rise of 15 percent in the Western States; 8 percent in the Northeastern States; 5 percent in the Southern States; and 4 percent in the North Central States.

The volume of murder offenses rose in the suburban areas by 11 percent and in cities with 250,000 or more inhabitants by 8 percent. Rural areas experienced an upswing of 5 percent in the volume of murders.

The following chart reveals an increase of 23 percent nationally in the murder counts from 1976 to 1980.

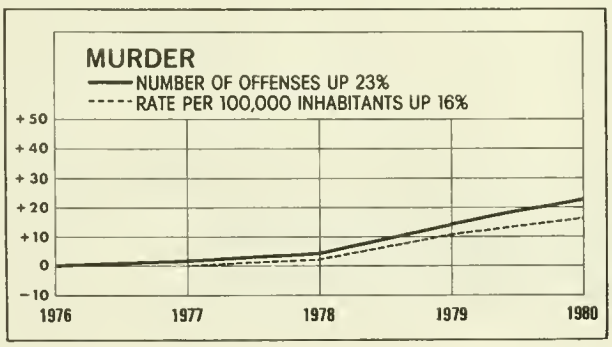

Rate

Nationally, an average of 10 of every 100,000 United States inhabitants were murder victims in 1980.

The number of murder victims in relation to population was highest in the Southern States with 13 murders per 100,000 inhabitants, a 1-percent rate increase over the previous year. The Western States' rate was 11 per 100,000, an 11-percent rise over the 1979 rate. Both the North Central and Northeastern Regions experienced rates of 8 per 100,000 population; however, the Northeast's rate represented an 8-percent increase and the North Central Region's rate a rise of 3 percent.

Collectively, the SMSAs reported a murder rate of 12 victims per 100,000 inhabitants; the rural areas recorded a rate of 7 per 100,000 inhabitants; and cities outside metropolitan areas (Other Cities) registered a murder rate of 6 per 100,000 inhabitants.

Nature

For each murder reported to the UCR Program, contributing agencies provide supplemental information which is more extensive than for the other Index crimes. Submitted monthly, the data consist of the age, sex, race, and ethnic origin of both victims and offenders; the types of weapons used; the relationships of victims to the offenders; and the circumstances surrounding the murders.

Approximately 77 percent of the murder victims in 1980 were males. An average of 53 of every 100 victims were White, 42 were Black, and 4 were persons of other races.

As depicted in the following tables, 17,559 offenders were identified in connection with murders of 15,648 victims during the year. Ninety-four percent of those killed were slain in single-victim situations; 13,028 by single offenders and 1,605 by more than one assailant. Also slain were 792 persons by 349 offenders in situations where there were multiple victims and single offenders. Concerning homicides involving multiple victims/multiple offenders, 223 persons were slain by 244 assailants.

As in recent years, firearms were the dominant weapons used in the commission of murders throughout the United States during 1980. The accompanying chart illustrates the number of murder offenses in the Nation for which the types of weapons used were reported to the UCR Program. Firearms were the weapons used in 68 percent of the murders in the Southern States; in 63 percent of those in the North Central States; in 58 percent of those in the Western States; and in 54 percent of those in the Northeastern States. Sixty-two percent of the murders nationwide were committed by the use of firearms. Of all murders, 50 percent were by handguns, 7 percent by shotguns, and 5 percent by rifles.

Victim/Offender Relationship by Sex, Race, and Ethnic Origin, 1980

[Single victim/Single offender]

Victim	Total victims	Total offenders	Offender										
			Race					Sex			Ethnic origin		
			White	Black	American Indian or Alaskan Native	Asian or Pacific Islander	Unknown	Male	Female	Unknown	Hispanic	Non-Hispanic	Unknown
White	6,444	6,444	5,652	670	30	19	73	5,638	733	73	954	3,302	2,188
Black	6,165	6,165	261	5,847	7	1	49	4,872	1,244	49	73	3,735	2,357
American Indian or Alaskan Native	96	96	28	8	59	1	.....	84	12	.....	4	54	38
Asian or Pacific Islander	78	78	18	9	2	46	3	67	8	3	6	35	37
Unknown	245	245	21	42	1	.....	181	61	3	181	1	11	233
Male	9,811	9,811	4,433	5,150	80	50	98	7,975	1,738	98	866	5,397	3,548
Female	2,972	2,972	1,526	1,384	18	17	27	2,686	259	27	171	1,729	1,072
Unknown	245	245	21	42	1	.....	181	61	3	181	1	11	233
Hispanic	1,001	1,001	894	100	.....	2	5	931	65	5	849	132	20
Non-Hispanic	7,247	7,247	3,133	3,972	55	36	51	5,949	1,247	51	177	6,963	107
Unknown	4,780	4,780	1,953	2,504	44	29	250	3,842	688	250	12	42	4,726
Total	13,028	13,028	5,980	6,576	99	67	306	10,722	2,000	306	1,038	7,137	4,853

Victim/Offender Relationship by Sex, Race, and Ethnic Origin, 1980

[Single victim/multiple offenders]

Victim	Total victims	Total offenders	Offender										
			Race					Sex			Ethnic origin		
			White	Black	American Indian or Alaskan Native	Asian or Pacific Islander	Unknown	Male	Female	Unknown	Hispanic	Non-Hispanic	Unknown
White	976	2,416	1,774	561	9	5	67	2,118	231	67	495	1,008	913
Black	524	1,267	146	1,063	1	.....	57	1,088	122	57	60	527	680
American Indian or Alaskan Native	10	21	8	.....	11	.....	2	14	5	2	.....	6	15
Asian or Pacific Islander	24	60	12	17	.....	31	.....	56	4	.....	.....	34	26
Unknown	71	174	8	66	.....	.....	100	73	1	100	.....	3	171
Male	1,350	3,352	1,738	1,449	16	30	119	2,939	294	119	516	1,390	1,446
Female	184	412	202	192	5	6	7	337	68	7	39	185	188
Unknown	71	174	8	66	.....	.....	100	73	1	100	.....	3	171
Hispanic	195	510	435	65	1	.....	9	464	37	9	412	89	9
Non-Hispanic	676	1,657	867	735	10	24	21	1,446	190	21	143	1,473	41
Unknown	734	1,771	646	907	10	12	196	1,439	136	196	.....	16	1,755
Total	1,605	3,938	1,948	1,707	21	36	226	3,349	363	226	555	1,578	1,805

Age, Sex, Race, and Ethnic Origin of Murder Victims, 1980

Age	Number	Percent	Sex		Race				Ethnic Origin			
			Male	Female	White	Black	American Indian or Alaskan Native	Asian or Pacific Islander	Unknown	Hispanic	Non-Hispanic	Unknown
Total	21,860	.....	16,896	4,964	11,646	9,267	146	164	637	1,947	11,141	8,772
Percent	.....	100.0[1]	77.3	22.7	53.3	42.4	.7	.8	2.9	8.9	51.0	40.1
Infant (under 1)	211	1.0	121	90	117	88	.....	3	3	13	103	95
1 to 4	324	1.5	186	138	182	131	3	4	4	22	163	139
5 to 9	146	.7	70	76	89	50	.....	2	5	5	74	67
10 to 14	221	1.0	120	101	131	80	2	1	7	13	108	100
15 to 19	1,927	8.8	1,456	471	1,111	720	8	12	76	242	856	829
20 to 24	3,773	17.3	2,947	826	1,891	1,726	26	27	103	434	1,856	1,483
25 to 29	3,652	16.7	2,923	729	1,710	1,784	29	25	104	368	1,836	1,448
30 to 34	2,842	13.0	2,287	555	1,383	1,319	25	17	98	254	1,441	1,147
35 to 39	1,973	9.0	1,552	421	1,019	879	13	16	46	165	1,059	749
40 to 44	1,486	6.8	1,199	287	795	619	12	12	48	103	769	614
45 to 49	1,176	5.4	949	227	633	493	10	8	32	100	646	430
50 to 54	1,061	4.9	860	201	608	410	8	9	26	59	591	411
55 to 59	805	3.7	651	154	482	302	3	5	13	32	448	325
60 to 64	612	2.8	465	147	379	215	3	8	7	30	357	225
65 to 69	439	2.0	327	112	279	147	1	3	9	16	245	178
70 to 74	340	1.6	224	116	241	87	.....	5	7	8	194	138
75 and over	497	2.3	255	242	388	97	2	5	5	14	263	220
Unknown	375	1.7	304	71	208	120	1	2	44	69	132	174

[1]Because of rounding, percentages may not add to total.

Murder, Type of Weapon Used, 1980

[Percent distribution]

Region	Total all weapons used[1]	Firearms	Knife or other cutting instruments	Unknown or other dangerous weapons	Personal weapons
Northeastern States	100.0	54.2	24.2	13.8	7.8
North Central States	100.0	62.8	17.4	13.7	6.0
Southern States	100.0	68.4	17.0	10.4	4.2
Western States	100.0	57.8	20.8	15.0	6.4
Total	100.0	62.4	19.3	12.5	5.8

[1]Because of rounding, percentages may not add to total.

Of weapons other than firearms used in the commission of murders reported in 1980, 19 percent were cutting or stabbing instruments. Geographically, the Northeastern States reported the use of these instruments in 24 percent of the murders committed within that region. In the Western States, these types of weapons were employed in 21 percent of the murders, while both the Southern and North Central States reported their use in 17 percent.

Nationwide, other dangerous weapons such as blunt instruments, poison, explosives, etc., were used in 13 percent of the murders. Personal weapons (hands, fists, feet, etc.) accounted for the remaining 6 percent.

As has been noted in prior issues of this publication, criminal homicide is primarily a societal problem over which law enforcement has little or no control. Supporting this statement is the fact that 51 percent of the murders committed in 1980 were perpetrated by relatives or persons acquainted with the victims. Sixteen percent of these killings were within family relationships, one-half of which involved spouse killing spouse.

Arguments resulted in 45 percent of all murders, while 18 percent occurred as a result of felonious activities such as robbery, rape, etc. Seven percent were suspected to be the result of some felonious activity.

Murder, Type of Weapon Used, 1976–1980

[Percent distribution]

Year	Total		Firearms	Knife or other cutting instruments	Unknown or other dangerous weapons	Personal weapons
	Number	Percent[1]				
1976	16,605	100.0	63.8	17.8	12.2	6.2
1977	18,033	100.0	62.5	19.1	12.9	5.6
1978	18,714	100.0	63.6	18.8	11.8	5.7
1979	20,591	100.0	63.3	19.2	11.9	5.6
1980	21,860	100.0	62.4	19.3	12.5	5.8

[1]Because of rounding, percentages may not add to total.

The accompanying table shows murder circumstances/motives for the past 5 years.

An examination of murder statistics for the past 5 years shows a slight decrease in the use of firearms as weapons. In 1976, firearms were used in 64 percent of all murders, while 62 percent of all murders in 1980 were perpetrated with these weapons. An analysis of weapons used in criminal homicides for 1976 through 1980 is shown in tabular form.

Murder Victims—Weapons Used, 1980

Age	Number	Weapons										
		Fire-arm	Cutting or stabbing instrument	Blunt object (club, hammer, etc.)	Personal weapons (hands, fists, feet, etc.)	Poison	Explosives	Arson	Narcotics	Strangulation	Asphyxiation	Other weapon or weapon not stated
Total	21,860	13,650	4,212	1,094	1,265	17	21	291	12	401	104	793
Infant (under 1)	211	10	7	16	99	1	.....	13	.....	3	11	51
1 to 4	324	41	20	19	153	2	.....	30	.....	9	13	37
5 to 9	146	39	21	7	17	2	.....	26	.....	13	8	13
10 to 14	221	104	40	14	19	.....	2	14	.....	14	3	11
15 to 19	1,927	1,232	397	82	69	.....	1	14	.....	45	4	83
20 to 24	3,773	2,526	797	121	111	.....	2	16	2	75	6	117
25 to 29	3,652	2,513	724	121	102	2	5	31	4	51	7	92
30 to 34	2,842	1,960	524	111	95	2	2	13	4	47	5	79
35 to 39	1,973	1,349	365	85	82	.....	.....	23	.....	12	6	51
40 to 44	1,486	1,019	263	63	69	1	4	14	.....	14	2	37
45 to 49	1,176	736	230	90	60	1	1	9	.....	13	4	32
50 to 54	1,061	612	230	76	67	1	1	17	.....	14	6	37
55 to 59	805	452	169	70	51	1	1	9	.....	19	2	31
60 to 64	612	350	116	40	47	2	.....	13	.....	20	3	21
65 to 69	439	226	78	46	48	1	1	15	.....	10	4	10
70 to 74	340	131	70	45	47	.....	.....	11	1	10	5	20
75 and over	497	123	95	72	120	1	1	19	1	25	10	30
Unknown	375	227	66	16	9	.....	.....	4	.....	7	5	41

Circumstance by Relationship, 1980

[Percent distribution]

Victim	Total	Felony type	Suspected felony type	Romantic triangle	Argument over money or property	Other arguments	Miscellaneous non-felony type	Unable to determine
Total[1]	100.0	100.0	100.0	100.0	100.0	100.0	100.0	100.0
Husband	3.6	.3	.1	4.9	1.6	7.3	3.6	.4
Wife	4.7	.2	.8	8.3	2.5	8.4	5.4	2.1
Mother	.6	.2	.....	.....	.7	.9	.8	.4
Father	.8	.1	.1	.....	.5	1.3	1.1	.3
Daughter	.9	.2	.1	.....	.....	.3	3.4	.5
Son	1.2	.3	.....	.....	.5	1.1	3.6	.3
Brother	1.1	.2	.....	.....	2.9	2.1	1.1	.2
Sister	.2	.1	.1	.2	.2	.4	.3	.1
Other family	3.0	.8	.6	.6	4.5	4.7	4.4	.8
Acquaintances	26.9	16.1	3.6	58.0	57.2	37.8	32.4	7.4
Friend	3.4	1.3	.7	4.7	10.6	5.2	3.3	1.8
Boyfriend	1.3	.1	.1	3.4	.9	2.7	.9	.1
Girlfriend	1.8	.3	.2	5.9	1.3	3.2	1.7	.5
Neighbor	1.4	1.2	.1	.6	2.9	2.0	1.7	.3
Stranger	13.3	32.3	2.7	10.8	6.6	8.8	14.4	6.4
Unknown relationship	35.8	46.5	90.9	2.6	7.2	13.9	21.8	78.4

[1]Because of rounding, percentages may not add to total.

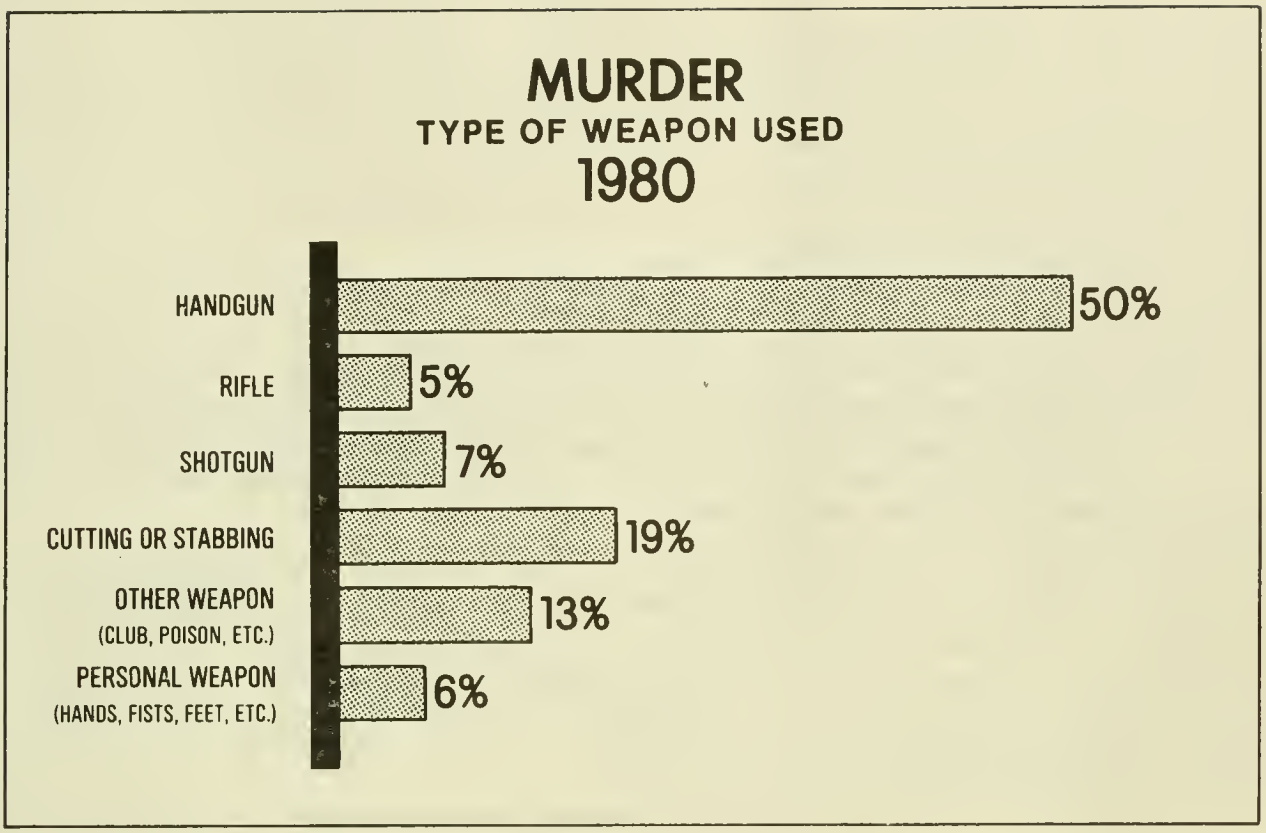

Murder Circumstances/Motives, 1976-1980

	1980	1979	1978	1977	1976
TOTAL	21,860	20,591	18,714	18,033	16,605
PERCENT[1]	100.0	100.0	100.0	100.0	100.0
FELONY TOTAL	17.7	16.9	16.7	16.7	17.7
Robbery	10.8	10.5	10.2	9.9	10.3
Narcotics	1.7	1.9	1.7	1.7	1.8
Sex Offenses	1.5	1.6	1.4	1.7	1.8
Other Felony	3.7	2.9	3.3	3.4	3.8
SUSPECTED FELONY	6.7	5.3	5.6	5.9	7.0
ARGUMENT TOTAL	44.6	42.9	45.5	46.6	48.3
Romantic Triangle	2.3	2.4	2.7	2.8	2.8
Influence of Alcohol and/or Narcotics[2]	4.8	4.5	5.3	5.3	5.8
Property or Money	2.6	3.0	3.5	3.3	3.9
Other Arguments	35.0	33.0	33.9	35.2	35.7
OTHER MOTIVES OR CIRCUMSTANCES	15.9	17.2	18.3	16.6	18.6
UNKNOWN MOTIVES	15.1	17.7	13.8	14.2	8.5

[1]Because of rounding, percentages may not add to totals.
[2]Murders committed during arguments while under influence of narcotics are not counted in felony murders.

Clearances

The clearance rate for murder in 1980 was higher than for any other Crime Index offense. Nationwide, law enforcement agencies were successful in clearing 72 percent of the murders occurring in their jurisdictions.

City law enforcement agencies cleared 72 percent of the murders during the year, while those in suburban and rural areas cleared 71 and 81 percent, respectively. In 1980, persons under 18 years of age accounted for 5 percent of the willful killings cleared by law enforcement in cities and rural areas; 6 percent of those cleared in suburban areas involved only persons in that age group.

Persons Arrested

During the period 1976-1980, murder arrests for persons under 18 years of age increased less than 1 percent, while adult arrests for this offense rose 5 percent. In 1980, of all persons arrested for murder, 45 percent were under 25 years of age, with 9 percent of the total being 17 or younger. The 18- to 24-year age group showed the greatest involvement in this offense, accounting for 35 percent of the total 1980 murder arrests.

Whites comprised 51 percent of the total arrestees for murder in 1980; Blacks made up 48 percent; and the remainder were of other races. The collection of statistics regarding ethnic origin was initiated in 1980; and according to the data reported to the UCR Program, 25 percent of the juvenile arrestees, 15 percent of the adult arrestees, and 16 percent of the total arrestees were of Hispanic ethnicity.

FORCIBLE RAPE

DEFINITION

Forcible rape, as defined in the Program, is the carnal knowledge of a female forcibly and against her will. Assaults or attempts to commit rape by force or threat of force are also included; however, statutory rape (without force) and other sex offenses are not included in this category.

TREND

Year	*Number of offenses*	*Rate per 100,000 inhabitants*
1979	*75,989*	*34.5*
1980	*82,088*	*36.4*
Percent change	+8.0	+5.5

Volume

An estimated 82,088 forcible rapes came to the attention of law enforcement in 1980. Duplicating the experience of past years, forcible rape again accounted for 6 percent of the volume of violent crimes and less than 1 percent of the total Crime Index. Geographically, the Southern States, the region with the largest population, recorded 35 percent of the forcible rape volume; the Western States accounted for 27 percent; the North Central States recorded 22 percent; and the Northeastern States, 16 percent.

The accompanying chart indicates that more forcible rapes occurred in the summer months than during any other time of the year. The greatest number were recorded in August, after which the volume continuously dropped through the end of the year. Although the least incidence of forcible rape was recorded in February, December's volume was nearly as low.

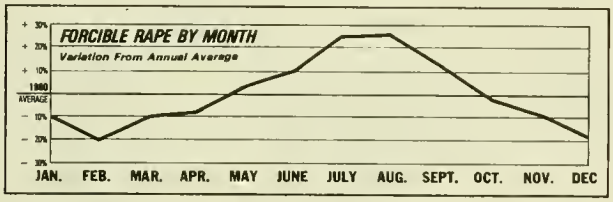

Trend

Final 1980 national statistics revealed that reported forcible rape offenses were up 8 percent over 1979 figures and 45 percent over the 1976 volume. Accounting for 39 percent of the forcible rapes, cities with populations over 250,000 reported a 5-percent volume increase for the year. Cities having 1,000,000 or more inhabitants showed the only decrease in the volume of forcible rapes in 1980—a 1-percent decline. Upward fluctuations in forcible rapes were recorded for the suburban areas (up 11 percent) and the rural areas (up 10 percent) as well as all regions. The Southern States, the most populous region, experienced an 11-percent rise; the Western States, a 10-percent increase; the Northeastern States, a 4- percent rise; and the North Central States, a 3-percent upturn.

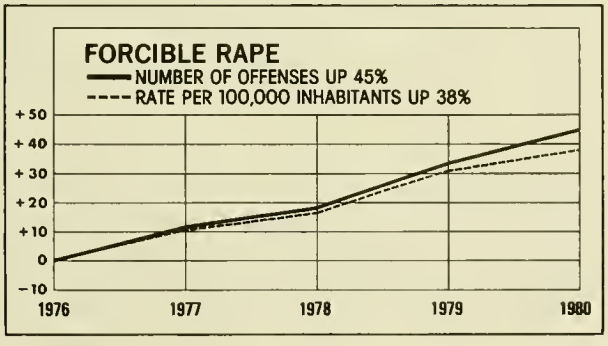

Rate

By Uniform Crime Reporting definition, the victims of forcible rape are always female. In 1980, an estimated 71 of every 100,000 females in the country were reported rape victims, a 6-percent rate increase over 1979. Since 1976, the forcible rape rate has risen 38 percent.

In 1980, the female forcible rape rate increased to 85 victims per 100,000 females in the SMSAs and to 40 per 100,000 females in cities outside metropolitan areas (Other Cities). In the rural areas, this rate remained the same as last year's—30 per 100,000 females. On a regional basis, 101 per 100,000 females in the West were forcible rape victims. In the South the female forcible rape rate was 75; in the North Central States, 59; and in the Northeastern States, 53.

Nature

Of all reported offenses in this category during 1980, 77 percent were rapes by force. Attempts or assaults to commit forcible rape comprised the remainder. Even with the advent of rape crisis centers and an improved awareness by police dealing with rape victims, forcible rape, a violent crime against the person, is still recognized as one of the most underreported of all Index crimes. Victims' fear of their assailants and their embarrassment over the incidents are just two factors which can override their decisions to contact law enforcement.

Clearances

Forty-nine percent of known forcible rapes in the Nation were cleared by arrest or exceptional means in 1980. The rural areas recorded a 62-percent clearance rate; the suburban areas, a 49-percent clearance rate; and cities, a 48-percent rate. Of the total clearances for forcible rape, the Nation as a whole recorded 9 percent involving only persons under the age of 18. The cities and suburban areas each had 10 percent involving that age group, while the rural areas reported 8 percent.

Persons Arrested

Total forcible rape arrests in 1980 were up less than 1 percent from 1979, while an 18-percent increase was evident from 1976. Arrests of persons under 18 years of age for this offense increased 3 percent from 1976; and adult arrests climbed 21 percent for the same time period.

Fifty-four percent of the forcible rape arrests in 1980 were of males under the age of 25, with 29 percent of the arrestees in the 18- to 22-year age group. Fifty-one percent of the persons arrested for forcible rape in 1980 were White, 48 percent were Black, and all other races comprised the remainder. Eleven percent of forcible rape arrestees in 1980 were Hispanic.

ROBBERY

DEFINITION

Robbery is the taking or attempting to take anything of value from the care, custody, or control of a person or persons by force or threat of force or violence and/or by putting the victim in fear.

TREND

Year	*Number of offenses*	*Rate per 100,000 inhabitants*
1979	*466,881*	*212.1*
1980	*548,809*	*243.5*
Percent change	+17.5	+14.8

Volume

Comprising 4 percent of the total Crime Index and 42 percent of the crimes of violence, an estimated total of 548,809 robberies during 1980. They occurred most frequently in the second half of the year, the highest volume being in December.

The Northeastern States experienced the highest proportion of robberies, 32 percent of the total. The Southern States followed with 27 percent; the Western States reported 22 percent; and the North Central States accounted for the remainder.

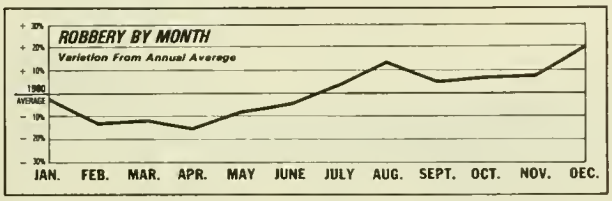

Trend

The volume of robbery increased 18 percent over the previous year and 31 percent over the 1976 experience. Cities over 250,000 in population and the suburban areas each reported 19-percent rises in robbery offenses in 1980 as compared with their 1979 volumes. An increase was also recorded by the rural areas, 9 percent.

Geographically, all four regions experienced an upsurge in robbery from 1979 to 1980. In the Southern States the increase was 20 percent; in the Northeastern States, 19 percent; in the Western States, 18 percent; and in the North Central States, 11 percent.

The accompanying chart depicts the trend in the volume of robbery, as well as the robbery rate, for the years 1976–1980.

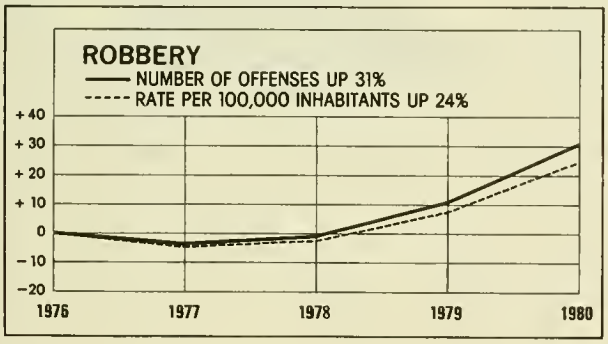

Rate

In 1980, the robbery rate was 244 per 100,000 inhabitants, up 15 percent from the 1979 rate. That robbery is primarily a large-city crime is illustrated by the fact that during 1980, 7 out of 10 occurred in cities with populations of 100,000 or more. The robbery rate for these cities was 664 per 100,000 people.

SMSAs recorded a robbery rate of 319 per 100,000 inhabitants for the year. In cities outside metropolitan areas (Other Cities), the rate was 65 robbery offenses per 100,000 population, and in the rural areas, it was 23 per 100,000 inhabitants.

Regionally, robbery occurred most frequently in the Northeastern States, where the rate was 363 per 100,000 inhabitants. The rate per 100,000 inhabitants for the Western States was 278; for the Southern States, 199; and for the North Central States, 176.

Nature

The value of property stolen during robberies in 1980 was an estimated $333 million, with an average loss per incident of $607. However, the impact of this violent crime on its victims cannot be measured in terms of monetary loss alone. While the object of a robbery is to obtain money or property, the crime always involves force or threat of force and many victims suffer serious personal injury.

More than half of the robberies reported in 1980 were perpetrated on the streets or highways; the average loss for this type of robbery was $399. Among the various categories, bank robbery, which comprised less than 2 percent of all robberies, registered the highest average loss, $2,784.

All types of robbery increased in volume from 1976 to 1980. Bank robberies jumped 71 percent; convenience store holdups rose 47 percent; street robberies climbed 45 percent; gas or service station holdups increased 5 percent; and robberies of other commercial or business establishments rose 20 percent. Residential robberies increased 17 percent for the 5-year period.

Forty percent of all robberies reported in 1980 were committed through the use of firearms; 38 percent by strong-arm tactics (hands, fists, feet, etc.); 13 percent by the use of knives or cutting instruments; and 9 percent through the use of other weapons.

Robbery, Percent Distribution, 1980

[By region]

	Total	North-eastern States	North Central States	Southern States	Western States
Total[1]	100.0	100.0	100.0	100.0	100.0
Street/Highway	51.8	60.8	53.0	45.5	45.3
Commercial house	13.8	11.5	11.5	14.3	18.3
Gas or service station	4.1	2.5	5.4	4.6	4.9
Convenience store	6.8	2.2	5.8	12.1	7.8
Residence	10.7	12.5	10.6	9.2	9.8
Bank	1.5	1.6	.9	1.1	2.3
Miscellaneous	11.3	8.9	12.8	13.2	11.5

[1]Because of rounding, percentages may not add to totals.

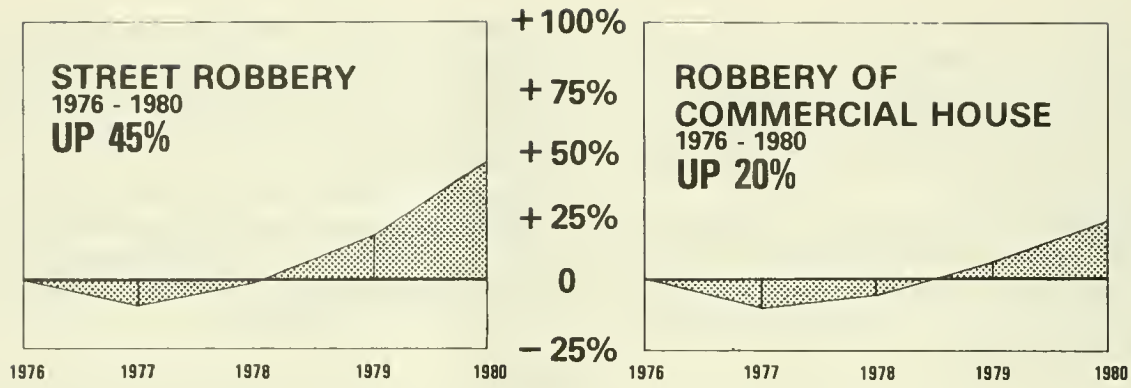
STREET ROBBERY
1976 - 1980
UP 45%
ROBBERY OF
COMMERCIAL HOUSE
1976 - 1980
UP 20%
+100%
+75%
+50%
+25%
0
−25%
1976
1977
1978
1979
1980

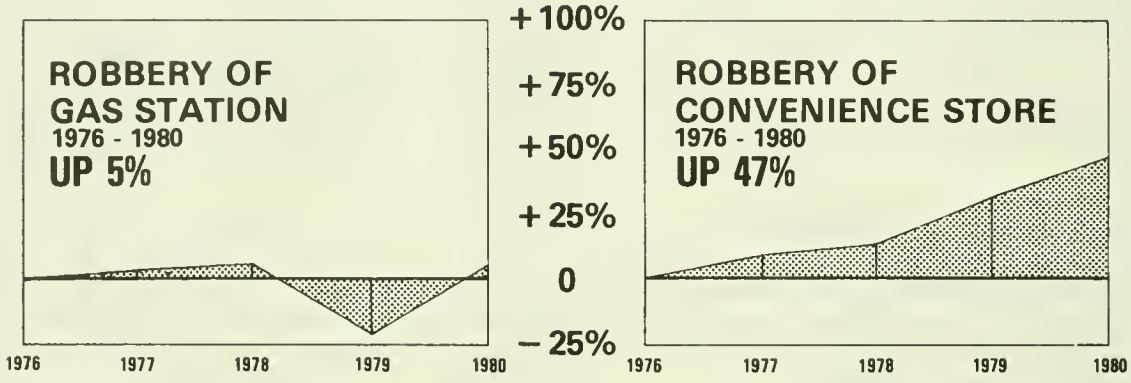
ROBBERY OF
GAS STATION
1976 - 1980
UP 5%
ROBBERY OF
CONVENIENCE STORE
1976 - 1980
UP 47%
+100%
+75%
+50%
+25%
0
−25%
1976
1977
1978
1979
1980

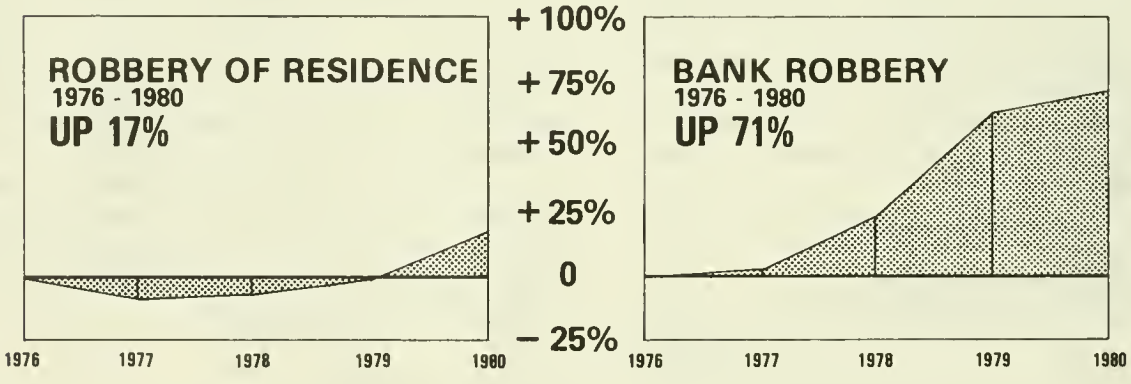
ROBBERY OF RESIDENCE
1976 - 1980
UP 17%
BANK ROBBERY
1976 - 1980
UP 71%
+100%
+75%
+50%
+25%
0
−25%
1976
1977
1978
1979
1980

Robbery, Type of Weapon Used, 1980

[Percent distribution]

Region	Total all weapons[1]	Armed			Strong-armed
		Fire-arms	Knife or other cutting instru-ments	Other weapons	
Northeastern States ...	100.0	32.6	16.7	10.6	40.1
North Central States ..	100.0	42.0	10.4	11.4	36.3
Southern States	100.0	46.7	9.8	6.7	36.9
Western States	100.0	43.2	12.8	7.5	36.5
Total	100.0	40.3	12.9	9.1	37.8

[1]Because of rounding, percentages may not add to totals.

Clearances

Nationally, 24 percent of the robbery offenses reported to law enforcement were cleared during 1980. Rural law enforcement agencies were successful in clearing 40 percent of the robbery offenses reported to them, while those in suburban areas cleared 27 percent and those in cities, 23 percent. Of the robbery clearances reported, 19 percent in the suburban areas, 16 percent in the cities, and 11 percent in the rural areas involved only persons under 18 years of age.

Persons Arrested

Arrests for robbery rose 6 percent in 1980 as compared to 1979. Increases in the volume of arrests for these offenses were also experienced in the suburban areas and in cities, each recording 6-percent upswings. The rural areas showed the only decrease in robbery arrests, down 2 percent from the previous year.

Data on arrests disclosed that 73 percent of the persons arrested for robbery were under 25 years of age, 53 percent were under 21, and 30 percent were under 18.

An average of 7 out of every 100 persons arrested for robbery during 1980 were female. Arrests of women for this offense increased 4 percent when compared to 1979 figures.

From the standpoint of race, 58 percent of those arrested were Black, 41 percent were White, and the remainder were of other races. Fourteen percent of the robbery arrestees were Hispanic.

Robbery, Percent Distribution, 1980

[By population group]

	Group I (56 cities 250,000 and over; population 40,834,736)	Group II (111 cities 100,000 to 249,999; popula-tion 16,199,579)	Group III (284 cities 50,000 to 99,999; popula-tion 19,407,949)	Group IV (614 cities 25,000 to 49,999; popula-tion 21,129,970)	Group V (1,554 cities 10,000 to 24,999; popula-tion 24,312,407)	Group VI (6,439 cities under 10,000; popula-tion 22,779,168)	County agencies (3,986 agencies; population 69,426,790)
Total[1]	100.0	100.0	100.0	100.0	100.0	100.0	100.0
Street/Highway	58.7	50.7	47.2	41.3	32.5	28.6	32.7
Commercial house	12.6	15.3	15.0	15.8	16.3	15.3	16.1
Gas or service station	2.7	4.6	5.7	6.6	8.0	9.5	7.4
Convenience store	3.8	8.0	9.9	12.1	14.8	14.6	13.4
Residence	11.0	10.0	9.2	9.2	9.8	12.0	11.4
Bank	1.3	1.4	1.6	1.8	2.0	2.1	2.1
Miscellaneous	9.9	10.0	11.4	13.1	16.5	17.8	17.0

[1]Because of rounding, percentages may not add to totals.

AGGRAVATED ASSAULT

DEFINITION

Aggravated assault is an unlawful attack by one person upon another for the purpose of inflicting severe or aggravated bodily injury. This type of assault is usually accompanied by the use of a weapon or by means likely to produce death or great bodily harm. Attempts are included since it is not necessary that an injury result when a gun, knife, or other weapon is used which could and probably would result in serious personal injury if the crime were successfully completed.

TREND

Year	*Number of offenses*	*Rate per 100,000 inhabitants*
1979	*614,213*	*279.1*
1980	*654,957*	*290.6*
Percent change	+6.6	+4.1

Volume

Numbering nearly 655,000, aggravated assaults comprised 5 percent of the total Crime Index and 50 percent of the crimes of violence during 1980. Geographically, the Southern States, the country's most populous region, reported 36 percent of the total count of these crimes. The Western States followed with 24 percent, while the Northeastern States and North Central States each accounted for 20 percent. As has been the experience in previous years, aggravated assaults occurred most frequently in the summer months of 1980.

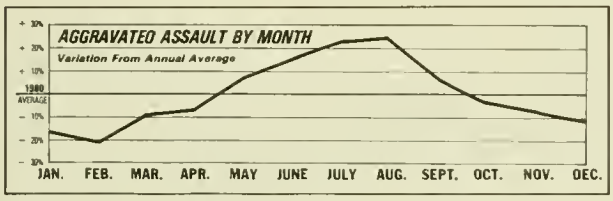

Trend

Aggravated assaults increased 7 percent in volume between 1979 and 1980. Cities with 250,000 or more population recorded a 6-percent upswing, suburban areas showed a 7-percent rise, and rural areas registered a 2-percent increase.

Rises were recorded in the volume of aggravated assaults for each geographic region during the year. The increases were 9 percent in the Western and Southern States, 4 percent in the Northeastern States, and 3 percent in the North Central States.

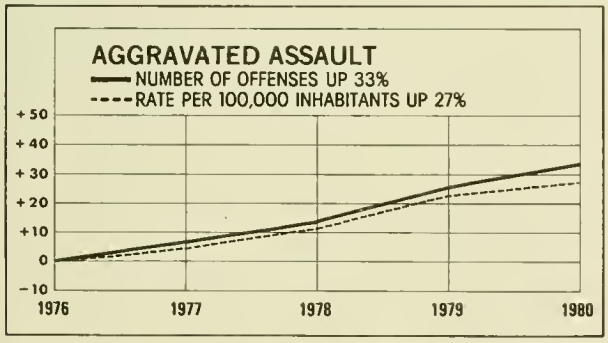

Rate

The aggravated assault rate per 100,000 United States' inhabitants was 291 in 1980, up 4 percent from 1979 and 27 percent from 1976. For SMSAs, the rate was 328 per 100,000 inhabitants; in cities outside metropolitan areas (Other Cities), it was 262 per 100,000 inhabitants; and in rural areas, it was 137 per 100,000 inhabitants.

Of the four geographic regions, the Western States had the highest rate, 371 per 100,000. Following were the Southern States with 319; the Northeastern States with 262; and the North Central States with 220.

Nature

In 1980, 24 percent of the aggravated assaults were committed by firearms; knives or other cutting instruments were used in 22 percent; 28 percent were committed with blunt objects or other dangerous weapons; and the remaining were committed with personal weapons such as hands, fists, and feet. A comparison of 1976 and 1980 revealed that aggravated assaults committed with firearms increased 35 percent during the 5-year period. Assaults with knives or other cutting instruments rose 25 percent; assaults where blunt objects or other dangerous weapons were used increased 41 percent; and those aggravated assaults committed through the use of personal weapons climbed 32 percent. The accompanying table shows the regional experience of aggravated assault in 1980 by type of weapon used.

Aggravated Assault, Type of Weapon Used, 1980

[Percent distribution]

Region	Total all weapons[1]	Firearms	Knife or other cutting instruments	Other weapons; club, poison, etc.	Personal weapons
Northeastern States	100.0	15.5	23.1	28.7	32.6
North Central States	100.0	25.0	21.8	29.8	23.3
Southern States	100.0	27.6	23.6	25.7	23.2
Western States	100.0	24.5	18.9	27.5	29.1
Total	100.0	23.9	22.0	27.5	26.6

[1]Because of rounding, percentages may not add to totals.

Clearances

During 1980, the Nation's law enforcement agencies cleared an average of 59 per 100 reported cases of aggravated assault. Ten percent of the clearances were for offenses in which no adults were involved and only persons under age 18 were identified as the assailants.

City law enforcement agencies cleared 58 percent of the aggravated assault offenses brought to their attention. Suburban and rural agencies reported 58 and 68 percent aggravated assault clearance rates, respectively. Persons under age 18 accounted for 10 percent of the city clearances, 12 percent of the suburban clearances, and 6 percent of those in the rural areas.

Persons Arrested

The number of persons arrested for aggravated assault in 1980 was nearly 260,000. The total was up less than 1 percent over the 1979 total and 17 percent above the 1976 figure. During the 5-year period 1976–1980, arrests of persons 18 years of age and over for aggravated assault rose 21 percent, while the number of arrests of persons under age 18 remained relatively stable.

Collectively, persons 21 years of age and over accounted for 70 percent of the 1980 aggravated assault arrests. Arrests of males for this offense outnumbered those of females by 7 to 1.

Whites made up 62 percent of the arrestees for aggravated assault; Blacks comprised 36 percent; and all other races accounted for the remainder. Eighty-six percent of the arrestees were persons of non-Hispanic ethnicity.

BURGLARY

DEFINITION

The Uniform Crime Reporting Program defines burglary as the unlawful entry of a structure to commit a felony or theft. The use of force to gain entry is not required to classify an offense as burglary. Burglary in this Program is categorized into three subclassifications: forcible entry, unlawful entry where no force is used, and attempted forcible entry.

TREND

Year	*Number of offenses*	*Rate per 100,000 inhabitants*
1979	*3,299,484*	*1,499.1*
1980	*3,759,193*	*1,668.2*
Percent change	+13.9	+11.3

351-624 O - 81 - 3 : QL 3

Volume

An estimated 3,759,193 burglaries occurred in the United States during 1980. These offenses made up 28-percent of the total Crime Index and 31 percent of the reported property crime.

Geographically, the Southern States, the most populous region, experienced 33 percent of all reported burglaries; the Western States, 24 percent; the Northeastern States, 22 percent; and the North Central States, 21 percent.

Averages by month for 1980 showed that the burglary experience was lowest during the first half of the year and then rose during the last two quarters. December was the month with the highest reported burglary volume, while February recorded the lowest count.

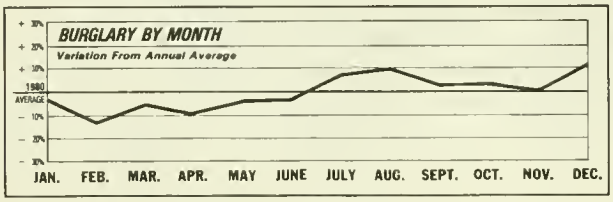

Trend

Burglary offenses during 1980 rose 22 percent over the 1976 volume and 14 percent over the 1979 total. For the year, cities 250,000 and over in population and the suburban areas each reported 15-percent increases, while in the rural areas a 13-percent rise was recorded. Upswings were registered in all regions, with the Southern States up 17 percent; the Northeastern States up 14 percent; the North Central States up 13 percent; and the Western States up 11 percent.

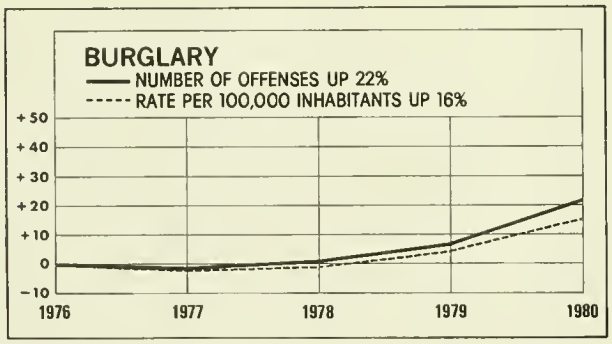

Rate

The 1,668 burglaries per 100,000 inhabitants reported during 1980 represented an 11-percent increase over the 1979 rate and a 16-percent rise from the 1976 experience. For 1980, the SMSAs reported a rate of 1,912 burglaries per 100,000 people, cities outside metropolitan areas (Other Cities) had a rate of 1,263 for every 100,000 in population, and the rural areas recorded a lower rate of 830 per 100,000 inhabitants.

Recording the highest 1980 burglary rate with 2,078 offenses per 100,000 inhabitants, the Western States' rate was up 7 percent from 1979. Among the other regions, the Northeastern States' rate was 1,680, up 14 percent; the Southern States' rate was 1,657, up 11 percent; and in the North Central States, the rate of 1,371 represented a 12-percent jump.

Nature

Residential property was targeted in 67 percent of the reported burglaries during 1980; nonresidential property accounted for the remaining 33 percent. Burglaries of residences rose 19 percent over the 1979 experience, while nonresidential offenses were up 5 percent.

Seventy-three percent of the burglaries in 1980 involved forcible entry, 19 percent were unlawful entries (without force), and the remainder were forcible entry attempts.

Daytime occurrences increased 21 percent for residential property and 1 percent for the nonresidential category between 1979 and 1980. Nighttime burglaries also rose—14 percent for residential property and 2 percent for nonresidential structures.

Burglary represents a substantial financial loss. In 1980, burglary victims suffered losses estimated at $3.3 billion. The average dollar loss per burglary was $882.

Clearances

Adults were involved in 71 percent of all burglary offenses cleared during 1980. Only young people under 18 years of age were offenders in the remaining 29 percent.

In the suburban areas, persons under age 18 accounted for 32 percent of burglary clearances; in the rural areas, they comprised 27 percent; and in cities with more than 250,000 inhabitants, they were offenders in 25 percent.

Of the burglaries reported within their jurisdictions in 1980, law enforcement agencies in rural areas cleared 17 percent; those in the suburban areas recorded a clearance rate of 15 percent; and agencies in cities with 250,000 or more inhabitants obtained clearances in 12 percent of these crimes. The national burglary clearance rate was 14 percent.

Persons Arrested

In the UCR Program, several persons may be arrested in connection with the clearance of one crime, or the arrest of one individual may clear numerous offenses. The latter is often true in cases of burglary. A comparison of arrest figures for 1976 and 1980 shows a 2-percent increase in total burglary arrests, but a 11-percent drop in arrests of persons under 18 years of age. Arrests of adults for burglary jumped 15 percent during the period.

From 1979 to 1980, burglary arrests rose 2 percent. An increase of 10 percent was seen for arrests of persons 18 years of age and over, while a decrease of 6 percent occurred for persons under the age of 18. Arrests for burglary were up 4 percent in the suburban areas and 3 percent in the Nation's cities, while they decreased 2 percent in the rural areas.

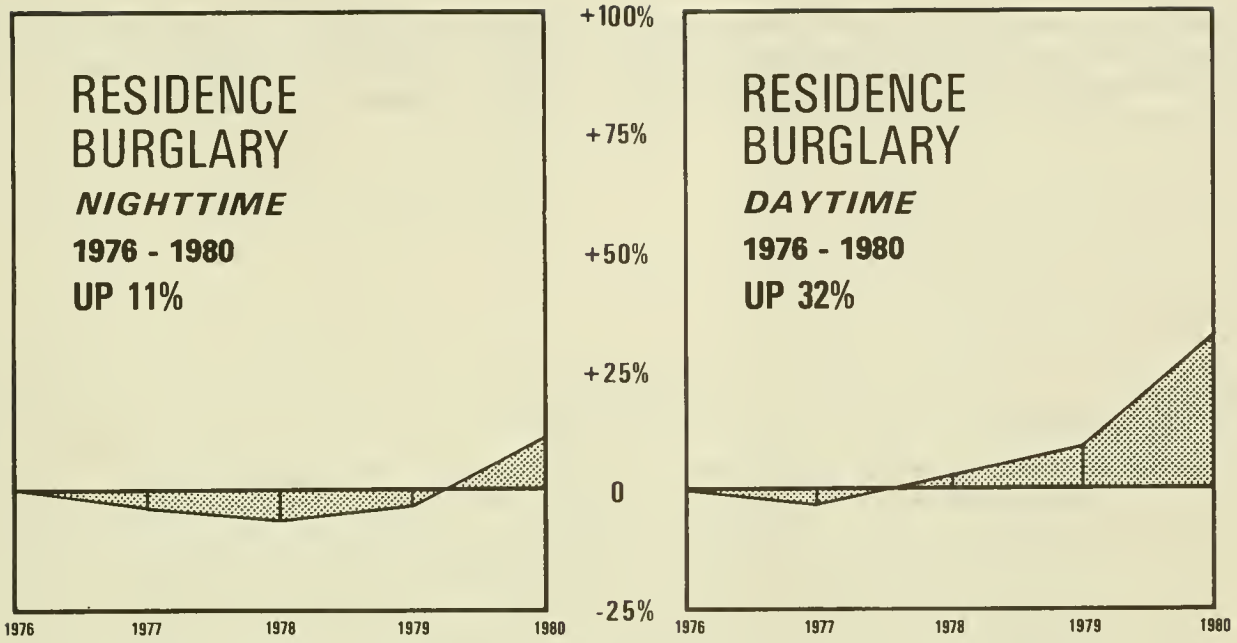

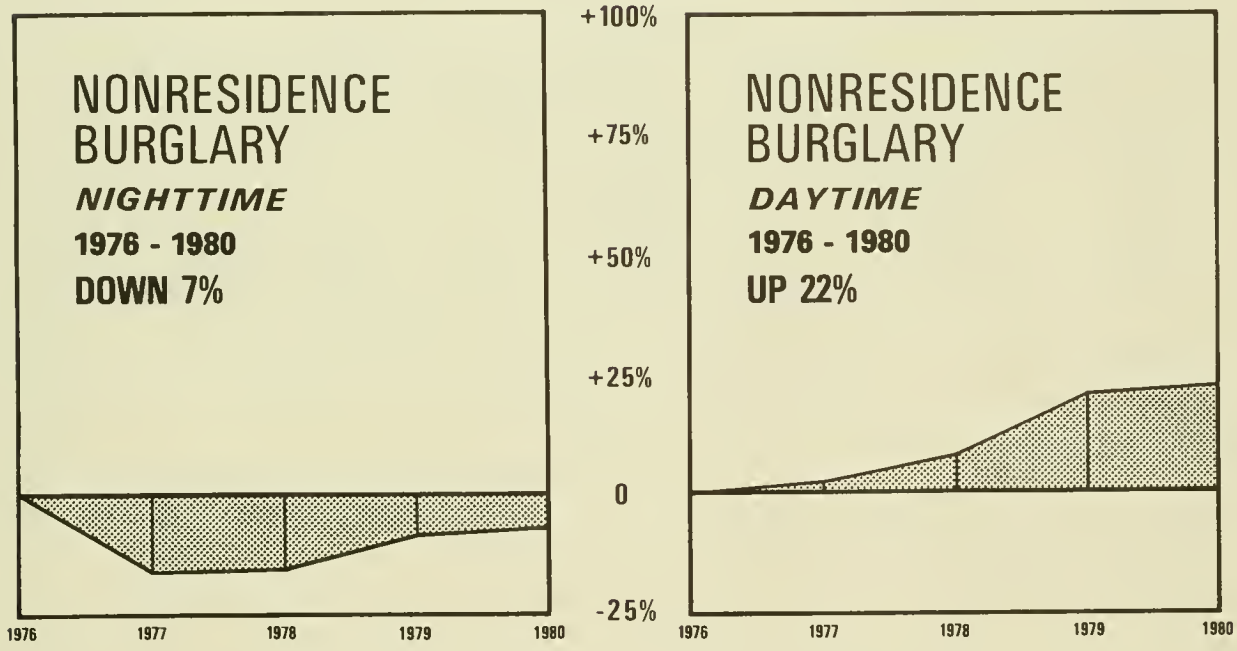

BURGLARIES OF UNKNOWN TIME OF OCCURRENCE ARE NOT INCLUDED.

Nationally in 1980, persons under 25 years of age accounted for 81 percent of all arrests for burglary, and 45 percent of all arrested for this crime were under the age of 18. An average of 6 of each 100 persons arrested for this crime during 1980 were female. Of the total burglary arrests, Whites accounted for 70 percent, Blacks for 29 percent, and other races for the remaining 1 percent. Eighty-nine percent of the persons arrested for burglary were non-Hispanic.

LARCENY-THEFT

DEFINITION

Larceny-theft is the unlawful taking, carrying, leading, or riding away of property from the possession or constructive possession of another. It includes crimes such as shoplifting, pocket-picking, purse-snatching, thefts from motor vehicles, thefts of motor vehicle parts and accessories, bicycle thefts, etc., in which no use of force, violence, or fraud occurs. In the Uniform Crime Reporting Program, this crime category does not include embezzlement, "con" games, forgery, and worthless checks. Motor vehicle theft is also excluded from this category for crime reporting purposes inasmuch as it is a separate Crime Index offense.

TREND

Year	*Number of offenses*	*Rate per 100,000 inhabitants*
1979	*6,577,518*	*2,988.4*
1980	*7,112,657*	*3,156.3*
Percent change	+8.1	+5.6

Volume

A high-volume property crime, larceny-theft totaled an estimated 7,112,657 offenses in 1980. Fifty-three percent the Crime Index total and 59 percent of the property crime total were attributable to the volume of larceny-theft.

A first-quarter rise in the volume of larceny-theft continued into the third quarter before tapering off. August was the month in which the number of larceny-thefts recorded was highest; February's count was the lowest.

The 1980 geographic distribution of larceny-theft remained unchanged from the previous year. The Southern States, which are the most populous, reported the highest number of larceny-thefts, 31 percent of the total. The North Central States followed with 26 percent; the Western States recorded 24 percent; and the Northeastern States accounted for the remainder.

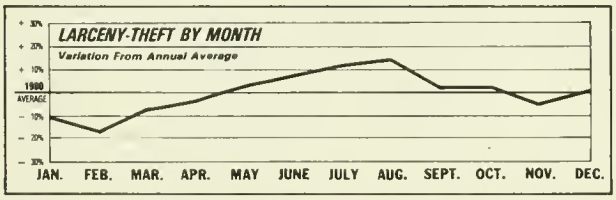

Trend

Compared to 1979 figures, the 1980 volume of larceny-thefts rose 8 percent in the Nation, as well as in all cities collectively. Cities with 250,000 to 499,999 inhabitants and cities 1,000,000 and over in population each experienced 11-percent increases. The suburban and rural areas also showed upswings, 6 percent and 12 percent, respectively.

Volume increases among the regions ranged from 10 percent in the Southern States to 5 percent in the Northeastern States. The Western States reported a 9-percent rise in larceny-thefts and the North Central States, a 7-percent upturn.

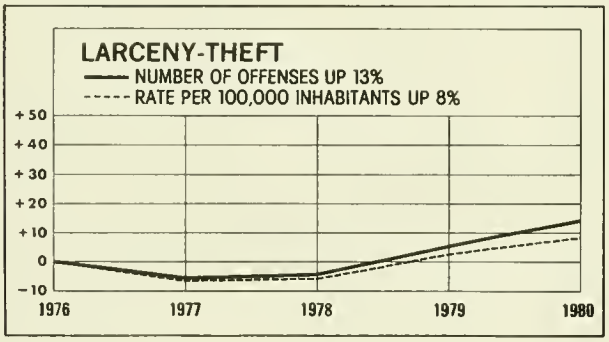

Rate

During 1980, there were 3,156 larceny-thefts per 100,000 United States' inhabitants, an increase of 6 percent from the 1979 rate and 8 percent from 1976.

The 1980 larceny-theft rate was 3,535 per 100,000 inhabitants in SMSAs; 3,519 per 100,000 inhabitants in cities outside metropolitan areas (Other Cities); and 1,144 in the rural areas.

The Western States reported the highest 1980 larceny-theft rate with 4,002 offenses per 100,000 inhabitants, a 5-percent increase over 1979. The North Central States had a rate of 3,117, a rise of 7 percent; the Southern States' rate of 2,969 was up 6 percent; and the Northeastern States, with a rate of 2,749, reported an increase of 5 percent.

Nature

In 1980, the average value of property stolen by larceny-theft was $307 per incident, up from $256 in 1979. When the average value was applied to the estimated number of larceny-thefts, the loss to victims nationally was $2.2 billion. While a portion of the goods stolen is recovered, the relatively low clearance percentage for larceny-thefts (18 percent) and the frequent absence of owner identification on recovered property indicate the overall loss due to this criminal activity is not substantially reduced. In addition, other studies have indicated many offenses in this category, particularly if the value of the stolen goods is small, never come to police attention.

The average value of goods and property reported stolen as a result of pocket-picking in 1980 was $252; by purse-snatching, $154; and by shoplifting, $66. Miscellaneous thefts from buildings and thefts from motor vehicles averaged $483 and $341; respectively; and thefts of motor vehicle accessories resulted in average losses of $172 per offense.

Thefts of motor vehicle parts, accessories, and contents accounted for 36 percent of the larceny-theft volume of 1980. Other major types of thefts which contributed to the large number of these crimes were those from buildings, 17 percent; shoplifting, 11 percent; and bicycles, 10 percent. The remainder was distributed among pocket-picking, purse-snatching, thefts from coin-operated machines, and miscellaneous types of larceny-thefts. The accompanying table presents the distribution of larceny-theft by type and geographic region.

Larceny Analysis by Region, 1980

[Percent distribution]

	Total[1]	North-eastern States	North Central States	Southern States	Western States
Total[1]	100.0	100.0	100.0	100.0	100.0
Pocket-picking	1.2	3.8	.4	.6	.6
Purse-snatching	1.5	2.4	1.4	1.5	1.0
Shoplifting	10.9	9.2	9.9	10.2	14.1
From motor vehicles (except accessories)	17.3	18.4	13.2	17.2	20.4
Motor vehicle accessories	19.1	18.6	18.4	21.5	17.1
Bicycles	10.0	10.8	10.9	8.3	10.9
From buildings	16.7	19.7	18.8	14.7	14.6
From coin-operated machines	.8	.6	.7	1.1	.7
All others	22.5	16.5	26.3	24.9	20.6

[1]Because of rounding, percentages may not add to totals.

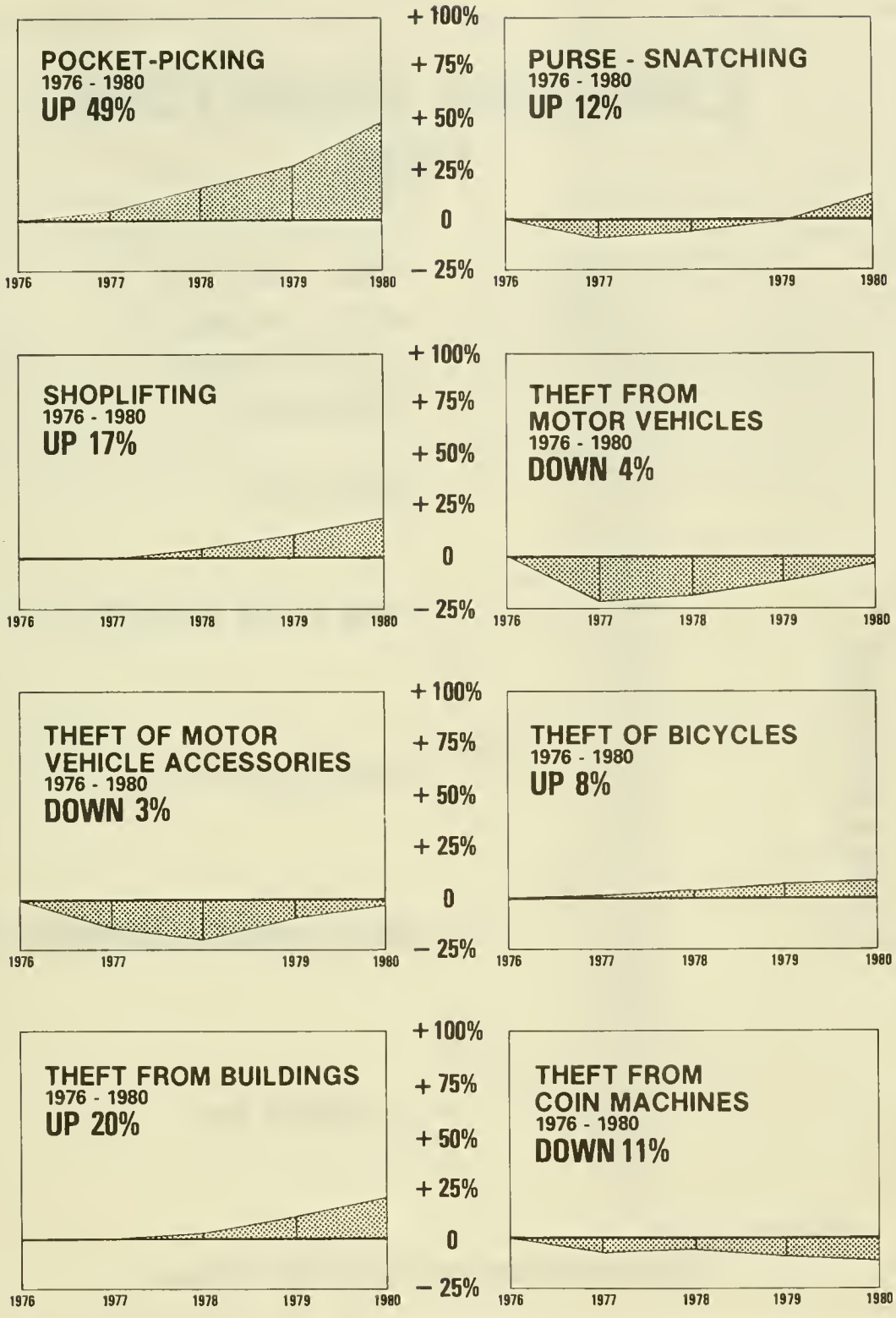
POCKET-PICKING
1976 - 1980
UP 49%
PURSE - SNATCHING
1976 - 1980
UP 12%
SHOPLIFTING
1976 - 1980
UP 17%
THEFT FROM
MOTOR VEHICLES
1976 - 1980
DOWN 4%
THEFT OF MOTOR
VEHICLE ACCESSORIES
1976 - 1980
DOWN 3%
THEFT OF BICYCLES
1976 - 1980
UP 8%
THEFT FROM BUILDINGS
1976 - 1980
UP 20%
THEFT FROM
COIN MACHINES
1976 - 1980
DOWN 11%
+ 100%
+ 75%
+ 50%
+ 25%
0
– 25%
1976
1977
1978
1979
1980

LARCENY ANALYSIS 1980



PERCENTAGES DO NOT ADD TO 100% DUE TO ROUNDING.

Clearances

Nationwide in 1980, 18 percent of all reported larceny–thefts were cleared. In the Nation's cities, law enforcement agencies cleared 19 percent of larceny-thefts; in the suburban areas, 17 percent; and in the rural areas, 15 percent. One of every 3 of these crimes cleared in the Nation's cities and suburban areas involved persons under 18 years of age exclusively. In the rural areas, larceny–theft clearances for this age group represented 20 percent of the total.

Persons Arrested

The total volume of larceny–theft arrests was up 8 percent during the period 1976–1980. Adult arrests increased 18 percent for this 5-year period, while those of persons under 18 years of age dropped 6 percent. Between 1979 and 1980, total larceny–theft arrests rose 2 percent, adult arrests increased 8 percent, and arrests of persons under 18 declined 5 percent.

The larceny–theft category not only comprised the largest portion of the total Crime Index offenses reported, it also accounted for 51 percent of the total arrests for Index crimes in 1980. Fifty-five percent of these arrests were of persons under 21 years of age, and 37 percent of the arrestees were under 18. While arrests of males for larceny–theft violations increased 4 percent in 1980, arrests of females for these offenses dropped 2 percent. Females comprised 29 percent of all larceny–theft arrestees and were arrested for this offense more often than for any other in 1980. Whites accounted for 68 percent of the total larceny–theft arrests and Blacks for 31 percent. All other races made up the remainder. Ninety-one percent of the arrestees were persons of some non-Hispanic ethnicity.

MOTOR VEHICLE THEFT

DEFINITION

In Uniform Crime Reporting, motor vehicle theft is defined as the theft or attempted theft of a motor vehicle. This definition excludes the taking of a motor vehicle for temporary use by those persons having lawful access.

TREND

Year	*Number of offenses*	*Rate per 100,000 inhabitants*
1979	*1,097,189*	*498.5*
1980	*1,114,651*	*494.6*
Percent change	+1.6	-.8

Volume

Accounting for 8 percent of all Index crimes, motor vehicle thefts totaled an estimated 1,114,651 offenses in 1980. Of these offenses, 30 percent occurred in the Northeastern States; 25 percent were reported in the Southern States; 23 percent took place in the Western States; and 22 percent were recorded in the North Central States.

A rising trend in the volume of motor vehicle thefts began in the second quarter of 1980 and continued steadily through most of the third quarter. The greatest number of motor vehicle thefts occurred in August, and the lowest was recorded in February.

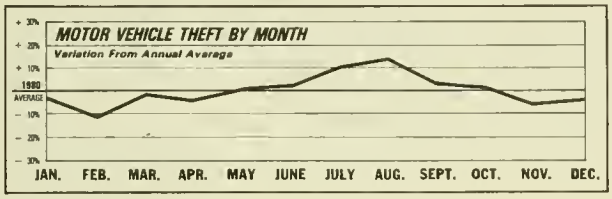

Trend

In the Nation overall, motor vehicle thefts in 1980 were up 2 percent from the previous year. Like the Nation, the cities and rural areas each recorded 2-percent increases. However, in the suburban areas, a less than 1-percent decrease was registered.

Percent changes for 1979 versus 1980 revealed a 5-percent rise in the number of motor vehicle thefts in cities 250,000 and over in population; within this population grouping, cities with 1 million or more inhabitants reported a 10-percent volume increase. Cities with populations from 100,000 to 249,999 showed relatively no change in the volume of motor vehicle thefts reported, and the remaining population groups showed decreases.

Regionally, the changes in the volume of motor vehicle thefts ranged from a 4-percent increase in the Southern States to a 4-percent drop in the North Central States. The Northeastern and Western States each reported 3-percent rises.

The accompanying chart illustrates that since 1976 the number of motor vehicle thefts nationwide has increased 16 percent.

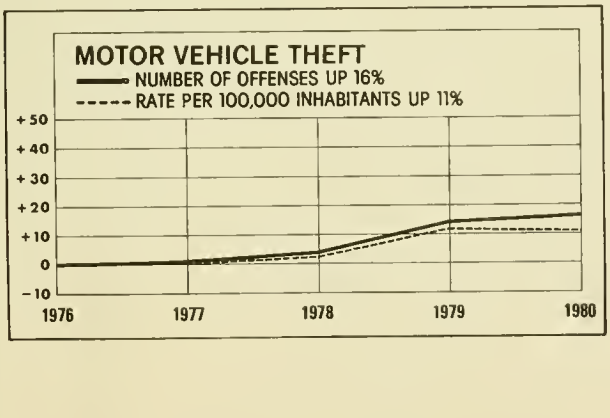

Rate

The national motor vehicle theft rate was 495 offenses per 100,000 inhabitants in 1980, a 1-percent decrease from the 1979 rate. Compared to the 1976 experience, the rate increased 11 percent.

In 1980, 1,352 thefts per 100,000 inhabitants occurred in cities with populations over 1 million. The motor vehicle theft rate in the SMSAs was 609 per 100,000 inhabitants, while cities outside metropolitan areas (Other Cities) had a rate of 260 and the rural areas one of 134. The continuing high motor vehicle theft rates in the most heavily populated municipalities of the Nation clearly indicate this crime is primarily a large-city problem.

Geographically, the motor vehicle theft rate ranged from 678 per 100,000 inhabitants in the Northeastern States to 379 in the Southern States. While the Northeastern States' rate showed a 3-percent increase from 1979, the Southern States' rate indicated a decrease of less than 1 percent from the previous year. In the Western States, the motor vehicle theft rate of 595 offenses per 100,000 people in 1980 was down 2 percent from 1979; and in the North Central States, the rate of 416 offenses per 100,000 was down 4 percent.

An estimated average of 1 of every 143 motor vehicles registered nationally was stolen in 1980. Regionally, this rate was greatest in the Northeastern States where 12 of every 1,000 motor vehicles registered were stolen. The other three areas reported lesser rates—8 per 1,000 in the Western Region and 5 per 1,000 in both the North Central and Southern Regions.

Motor Vehicle Theft, 1980

[Percent distribution]

Region	Total	Autos	Trucks and buses	Other vehicles
Northeastern States	100.0	87.9	6.2	5.9
North Central States ...	100.0	72.7	13.7	13.6
Southern States	100.0	67.0	17.7	15.3
Western States	100.0	66.8	17.1	16.1
Total	100.0	74.7	13.1	12.2

Nature

Of all motor vehicles reported stolen during the year, 75 percent were automobiles, 13 percent were trucks or buses, and 12 percent were other types.

The average value of the vehicles when stolen was $2,879, for an estimated total national loss of $3.2 billion.

Clearances

Nationwide in 1980, law enforcement agencies cleared 14 percent of the motor vehicle thefts reported in their locales; those in cities cleared 13 percent; those in the suburban areas cleared 17 percent; and rural agencies cleared 31 percent. By geographic location, clearance percentages for motor vehicle theft ranged from 22

percent in the West North Central Division to 8 percent in the Middle Atlantic Division.

A high proportion of the clearances in all geographic divisions and population groups involved only persons under 18 years of age. In the suburban areas and the Nation's cities, persons in this age group accounted for 25 percent of the motor vehicle thefts cleared, and in the rural areas, they comprised 22 percent.

Persons Arrested

As in prior years, motor vehicle theft arrests primarily involved the younger segment of the Nation's population. During 1980, 65 percent of all persons arrested for motor vehicle theft were under 21 years of age, and those under 18 accounted for 45 percent of the total.

When the total volume of arrests for this offense during 1980 was compared with that of the previous year, a decrease of 11 percent was observed. Arrests of persons under 18 were down 18 percent, while adult arrests decreased 4 percent from 1979. For all ages collectively, a 2-percent drop in motor vehicle theft arrests was evident during the period 1976-1980.

In 1980, 69 percent of motor vehicle theft arrestees were White, 29 percent were Black, and the remainder were of other races. Fifteen percent of all persons arrested for this offense were Hispanic.

ARSON

DEFINITION

Arson is defined by the Uniform Crime Reporting Program as any willful or malicious burning or attempt to burn, with or without intent to defraud, a dwelling house, public building, motor vehicle or aircraft, personal property of another, etc.

Only fires determined through investigation to have been willfully or maliciously set are classified as arsons. Fires of suspicious or unknown origins are excluded.

Background

Designated a Part I offense by congressional mandate in October, 1978, arson was added to the UCR Program's Crime Index data collection in 1979. The commencement of the data collection effort followed thorough study by the Program which enlisted the input of members of the law enforcement, fire service, and insurance communities regarding the types of information to be gathered and the design of the collection form.

A number of problems were recognized at the outset of the planning. One was the proper classification of the crime within the Index. Although arson is sometimes referred to as "violent" because it can result in injury or death or called "white collar" because fraud is often the motive, destruction of property (either actual or attempted) is always involved. Therefore, for UCR purposes, arson was added to the property crime category.

Another concern was maintaining the integrity of the Crime Index. Since the entire concept of the Index is based on actual offenses known to law enforcement, it was decided that only fires determined through investigation to have been willfully or maliciously set, including attempts, were to be reported as arsons. Unknown origin or suspicious fires were to be excluded until definitely determined to be arsons, and therefore, crimes.

Also an obstacle to overcome was the UCR policy on scoring multiple offense situations, i.e., two or more Index crimes occurring at the same time and place. Before the addition of arson to the Index, contributing law enforcement agencies were instructed that in such situations only one crime, based on an established hierarchy of offenses, was to be reported. However, it was recognized that arson frequently occurred in conjunction with other Index crimes and that valuable information could be lost if the past procedure was employed. Therefore, it was determined that arson should be exempt from the hierarchy rule and that all arsons should be reported regardless of their commission in conjunction with another Crime Index offense.

During 1979, the first year of the arson data collection, over 8,500 law enforcement agencies were able to provide at least partial arson statistics; in 1980, the participation grew to almost 11,500 contributors. The number of reported arsons also increased, from 77,147 in 1979 to 128,752 in 1980. That increase in volume, however, must be viewed as an increase in law enforcement participation in the data collection effort and not as a surge in the actual occurrence of arson incidents.

Volume

Representing 84 percent of the United States population, 11,488 UCR participating agencies submitted 6 or more monthly arson reports during 1980. From these submissions, a total of 128,752 arson offenses were reported for the year. Most of the agencies submitting arson counts were able to provide complete reports with detailed information, including type of structure and extent of damage.

Nature

The most frequent targets of arsons in 1980 were structures, comprising 54 percent of the total reported incidents. Mobile property (motor vehicles, trailers, airplanes, boats, etc.) accounted for 24 percent of the arsons, while the remainder were directed at other property (crops, timber, fences, signs, etc.).

Residential property was the target in 58 percent of the structural arsons during 1980, with 40 percent of such offenses directed at single occupancy residences. Eighteen percent of all targeted structural property was uninhabited or abandoned at the time the arson occurred.

Motor vehicles comprised 92 percent of all mobile property at which arsons were directed.

The monetary value of property damaged due to reported arsons in 1980 was $891 million, and the average loss per incident was $7,745. Industrial/manufacturing structures registered the highest average loss, $72,971 per offense.

Arson, Type of Property, 1980

[11,365 agencies; population 175,815,521]

Property Classification	Number of offenses	Percent distribution[1]
TOTAL	115,059	100.0
TOTAL STRUCTURE	62,384	54.2
Single Occupancy Residential	24,776	21.5
Other Residential	11,522	10.0
Storage	6,967	6.1
Industrial/Manufacturing	1,317	1.1
Other Commercial	8,100	7.0
Community/Public	6,588	5.7
Other Structure	3,114	2.7
TOTAL MOBILE	27,136	23.6
Motor Vehicles	24,916	21.7
Other Mobile	2,220	1.9
OTHER	25,539	22.2

[1]Because of rounding, percentages may not add to totals.

Arson, Structures Not in Use, 1980

[11,365 agencies; population 175,815,521]

Type of Structure	Number of offenses	Percent not in use
TOTAL	62,384	17.7
Single Occupancy Residential	24,776	25.2
Other Residential	11,522	13.7
Storage	6,967	18.1
Industrial/Manufacturing	1,317	7.6
Other Commercial	8,100	7.9
Community/Public	6,588	5.6
Other Structure	3,114	26.7

Arson, Monetary Value of Property Damaged, 1980

[11,365 agencies; population 175,815,521]

Property Classification	Number of offenses	Average damage
TOTAL	115,059	$ 7,745
TOTAL STRUCTURE	62,384	$12,528
Single Occupancy Residential	24,776	8,722
Other Residential	11,522	6,822
Storage	6,967	11,571
Industrial/Manufacturing	1,317	72,971
Other Commercial	8,100	23,774
Community/Public	6,588	13,955
Other Structure	3,114	8,240
TOTAL MOBILE	27,136	$ 2,514
Motor Vehicles	24,916	2,172
Other Mobile	2,220	6,346
OTHER	25,539	$1,619

Clearances

Agencies reported clearances for 16 percent of all reported arsons in 1980. The highest clearance rate (32 percent) was recorded for offenses in which community or public structures were involved, while the lowest (9 percent) was registered for motor vehicles. Persons under 18 years of age exclusively accounted for 40 percent of the arson clearances.

Persons Arrested

Data on persons arrested for arson have been reported to the UCR Program for many years under the Part II crime classification, although it was not until 1979 that the actual number of arson offenses was collected. During 1980, the estimated number of arrests for arson totaled 19,800, down 1 percent from 1979 but up 12 percent from the 1976 experience.

Of all persons arrested for arson, 44 percent were under 18 years of age and 70 percent were under 25. Males comprised 88 percent of all arson arrestees.

Seventy-nine percent of the persons arrested for this offense were White, 20 percent were Black, and the remainder were of other races. Hispanics comprised 7 percent of the arrestees.

Arson Offenses Cleared by Arrest,[1] 1980

[11,365 agencies; population 175,815,521]

Property Classification	Number of offenses	Percent cleared by arrest
TOTAL	115,059	16.3
TOTAL STRUCTURE	62,384	20.6
Single Occupancy Residential	24,776	21.0
Other Residential	11,522	21.0
Storage	6,967	16.6
Industrial/Manufacturing	1,317	15.9
Other Commercial	8,100	16.0
Community/Public	6,588	31.7
Other Structure	3,114	15.9
TOTAL MOBILE	27,136	9.3
Motor Vehicles	24,916	8.8
Other Mobile	2,220	15.2
OTHER	25,539	13.3

[1]Includes offenses cleared by exceptional means.

Arsons Cleared by Arrest,[1] 1980

Percent involving only persons under 18 years of age

[11,365 agencies; population 175,815,521]

Property Classification	Total arsons cleared	Percent under 18
TOTAL	18,805	40.3
TOTAL STRUCTURE	12,871	38.4
Single Occupancy Residential	5,210	33.9
Other Residential	2,416	29.4
Storage	1,155	50.9
Industrial/Manufacturing	209	34.0
Other Commercial	1,295	27.3
Community/Public	2,091	57.2
Other Structure	495	51.3
TOTAL MOBILE	2,529	23.5
Motor Vehicles	2,192	21.1
Other Mobile	337	39.2
OTHER	3,405	59.7

[1]Includes offenses cleared by exceptional means.

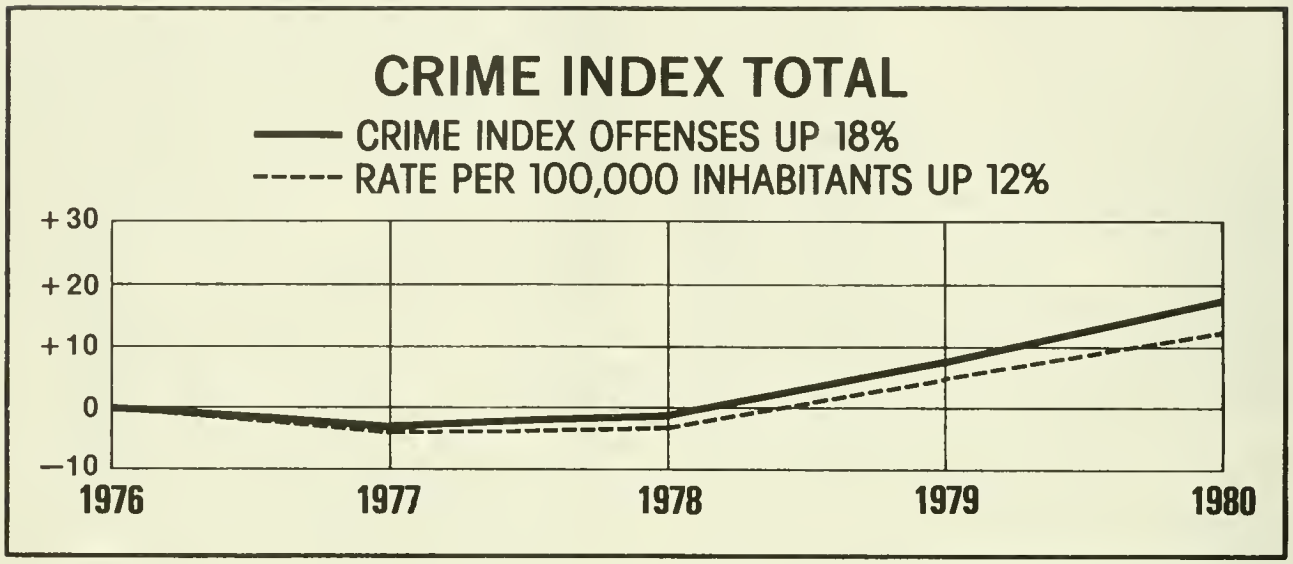

Crime Index Total

During 1980, an estimated 13,295,399 Crime Index offenses occurred throughout the Nation, an increase of 9 percent over 1979. The volume of Crime Index offenses in 1980 increased 18 percent over 1976 figures and 55 percent above those for 1971.

Both the violent and property crime categories showed upward trends over 1979, 11 percent and 9 percent, respectively. From 1976 to 1980, violent crimes were up 33 percent and property crimes rose 16 percent. For the 10 years, 1971-1980, violent crimes surged 60 percent and the property crimes escalated 54 percent.

Individually, all offenses within the Index rose during 1980. Among the violent crimes, murder increased 7 percent; forcible rape, 8 percent; robbery, 18 percent; and aggravated assault, 7 percent. In the property crime category, burglary increased 14 percent; larceny-theft, 8 percent; and motor vehicle theft, 2 percent.

The estimated crime figures for all Index offenses covering these time periods are set forth in the table, "National Crime, Rate, and Percent Change."

National Crime, Rate, and Percent Change

Offense	Estimated crime 1980		Percent change over 1979		Percent change over 1976		Percent change over 1971	
	Number	Rate per 100,000 inhabitants	Number	Rate per 100,000 inhabitants	Number	Rate per 100,000 inhabitants	Number	Rate per 100,000 inhabitants
Crime Index total[1]	13,295,400	5,899.9	+ 9.4	+ 6.9	+17.6	+12.0	+54.8	+41.7
Modified Crime Index total								
Violent	1,308,900	580.8	+11.1	+ 8.5	+32.7	+26.4	+60.3	+46.7
Property	11,986,500	5,319.1	+ 9.2	+ 6.7	+16.2	+10.7	+54.2	+41.1
Murder	23,040	10.2	+ 7.4	+ 5.2	+22.7	+15.9	+29.6	+18.6
Forcible rape	82,090	36.4	+ 8.0	+ 5.5	+44.7	+37.9	+94.2	+ 77.6
Robbery	548,810	243.5	+17.5	+14.8	+30.6	+24.4	+41.6	+29.5
Aggravated assault	654,960	290.6	+ 6.6	+ 4.1	+33.4	+27.1	+ 77.6	+62.5
Burglary	3,759,200	1,668.2	+13.9	+11.3	+21.7	+15.9	+56.7	+43.4
Larceny-theft	7,112,700	3,156.3	+ 8.1	+ 5.6	+13.4	+ 8.0	+60.8	+47.1
Motor vehicle theft	1,114,700	494.6	+ 1.6	- .8	+16.4	+10.9	+17.6	+ 7.6
Arson								

[1]Because of rounding, offenses may not add to totals.

Regional Offense and Population Distribution, 1980

Region	Population	Crime Index total	Modified Crime Index total	Murder	Forcible rape	Robbery	Aggravated assault	Burglary	Larceny-theft	Motor vehicle theft	Arson
United States total[1]	100.0	100.0		100.0	100.0	100.0	100.0	100.0	100.0	100.0	
Northeastern States	21.7	21.3		17.5	16.1	32.4	19.6	21.9	18.9	29.8	
North Central States ..	26.0	23.5		19.9	21.6	18.8	19.7	21.4	25.7	21.9	
Southern States	33.2	31.3		41.6	35.1	27.1	36.4	33.0	31.2	25.4	
Western States	19.1	23.9		21.0	27.1	21.8	24.4	23.8	24.2	22.9	

[1]Because of rounding, percentages may not add to totals.

Provided in the table, "Regional Offense and Population Distribution, 1980," are data showing the geographical distribution of estimated Index crimes and population. When utilizing figures presented on a regional basis in this publication, the reader is cautioned to consider each region's proportion of the total United States population. For example, while the Southern States accounted for the largest volume of Crime Index offenses in 1980, they also represented the greatest regional population.

Based on the Index offenses, crime rates relate the incidence of reported crime to population. However, many factors, some of which appear on page v of this publication, influence the nature and extent of crime in a particular community. A crime rate takes into consideration only the factor of population and does not incorporate any of the other elements which contribute to the amount of crime in a given area.

The table, "Crime Rate, Region, 1980," lists the crime rates for the four geographic regions of the United States.

Crime Rate, Region, 1980

[Rate per 100,000 inhabitants]

Offense	Northeastern States	North Central States	Southern States	Western States
Crime Index total ..... Modified Crime Index total	5,767.3	5,337.0	5,573.1	7,388.1
Violent	660.2	433.5	568.7	712.5
Property	5,107.1	4,903.5	5,004.4	6,675.6
Murder	8.2	7.8	12.8	11.3
Forcible rape	27.0	30.3	38.5	51.9
Robbery	363.1	175.7	198.6	278.0
Aggravated assault	261.8	219.7	318.8	371.4
Burglary	1,680.4	1,371.2	1,657.2	2,078.4
Larceny-theft	2,748.8	3,116.5	2,968.5	4,002.0
Motor vehicle theft	677.8	415.8	378.6	595.2
Arson				

The table, "Crime Rate, Area, 1980," presents the crime experience in SMSAs, rural areas, and cities and towns outside metropolitan areas (Other Cities), illustrating the higher crime rates in the metropolitan areas.

Note

The collection of statistics on arson as a Crime Index offense, was begun in 1979. However, 1980 annual figures are not available for inclusion in tables presenting statistics for the total United States. Arson totals reported by individual law enforcement agencies are displayed in tables 6 through 9.

Crime Rate, Area, 1980

[Rate per 100,000 inhabitants]

Offense	Total United States	Metropolitan area	Rural area	Other cities
Crime Index total ..... Modified Crime Index total	5,899.9	6,757.6	2,290.4	5,395.8
Violent	580.8	702.1	182.4	353.1
Property	5,319.1	6,055.5	2,108.0	5,042.7
Murder	10.2	11.5	7.5	5.8
Forcible rape	36.4	43.4	15.5	20.6
Robbery	243.5	319.0	22.5	64.6
Aggravated assault	290.6	328.3	136.9	262.0
Burglary	1,668.2	1,911.8	830.2	1,263.3
Larceny-theft	3,156.3	3,534.9	1,143.9	3,519.1
Motor vehicle theft	494.6	608.8	133.9	260.3
Arson				

Crime Index Tabulations

In the accompanying tables, data on crime in the United States as a whole; geographic divisions; individual states; Standard Metropolitan Statistical Areas; cities, towns, and counties; and college and university campuses are presented. Although the total number of actual criminal offenses occurring is unknown, the volume of crimes reported to law enforcement agencies represent an indicator of criminal activity.

In reviewing the tables in this report, it must be remembered that many factors can cause the volume and type of crime to vary from place to place. Population, one of these factors, is used in computing crime rates; however, all communities are affected to some degree by seasonal or transient populations. Since counts of current permanent population are used to construct crime rates, short term population variability is not accounted for in these rates.

In addition to the presentations outlined above, national averages for the value of property stolen in connection with each offense are presented in the tables. Further breakdowns by type for the robbery, burglary, and larceny-theft classifications are listed. Also, data on the

351-624 O - 81 - 4 : QL 3

type and value of property stolen and recovered are provided.

National averages can serve as a guide for the law enforcement administrator in analyzing the local crime count, as well as the performance of the jurisdiction's law enforcement agency. The analysis, however, should not end with such a comparison. It is only through an appraisal of local conditions that a clear picture of the community crime problem or the effectiveness of the law enforcement operation is possible.

Table 1.—Index of Crime, United States, 1980

Area	Population[1]	Crime Index total	Modified Crime Index total[2]	Violent crime[3]	Property crime[3]	Murder and non-negligent man-slaughter	Forcible rape	Robbery	Aggravated assault	Burglary	Larceny-theft	Motor vehicle theft	Arson[2]
United States Total	**225,349,264**	**13,295,399**		**1,308,898**	**11,986,501**	**23,044**	**82,088**	**548,809**	**654,957**	**3,759,193**	**7,112,657**	**1,114,651**	
Rate per 100,000 inhabitants		5,899.9		580.8	5,319.1	10.2	36.4	243.5	290.6	1,668.2	3,156.3	494.6	
Standard Metropolitan Statistical Area	**164,403,285**												
Area actually reporting[4]	98.8%	11,023,600		1,148,179	9,875,421	18,818	70,870	522,806	535,685	3,118,617	5,763,638	993,166	
Estimated total	100.0%	11,109,721		1,154,322	9,955,399	18,915	71,330	524,377	539,700	3,143,078	5,811,428	1,000,893	
Rate per 100,000 inhabitants		6,757.6		702.1	6,055.5	11.5	43.4	319.0	328.3	1,911.8	3,534.9	608.8	
Other Cities	**25,432,244**												
Area actually reporting[4]	96.1%	1,316,318		86,442	1,229,876	1,427	5,022	15,765	64,228	308,658	857,824	63,394	
Estimated total	100.0%	1,372,261		89,795	1,282,466	1,482	5,247	16,438	66,628	321,276	894,993	66,197	
Rate per 100,000 inhabitants		5,395.8		353.1	5,042.7	5.8	20.6	64.6	262.0	1,263.3	3,519.1	260.3	
Rural	**35,513,735**												
Area actually reporting[4]	93.5%	771,560		61,008	710,552	2,438	5,184	7,477	45,909	278,361	387,236	44,955	
Estimated total	100.0%	813,417		64,781	748,636	2,647	5,511	7,994	48,629	294,839	406,236	47,561	
Rate per 100,000 inhabitants		2,290.4		182.4	2,108.0	7.5	15.5	22.5	136.9	830.2	1,143.9	133.9	

[1]Populations are Bureau of the Census preliminary census counts as of April 1, 1980 and are subject to change.

[2]Collection of arson as an Index offense was begun in 1979. Tabulations are not available for inclusion in this table. However, limited summary data are presented on pages 35–37 and the number of arsons reported by individual law enforcement agencies are displayed in tables 6–9 of this publication.

[3]Violent crimes are offenses of murder, forcible rape, robbery, and aggravated assault. Property crimes are offenses of burglary, larceny-theft, and motor vehicle theft. Data are not included for the property crime of arson.

[4]The percentage representing area actually reporting will not coincide with the ratio between reported and estimated crime totals, since these data represent the sum of the calculations for individual states which have varying populations, portions reporting, and crime rates.

Table 2.—Index of Crime, United States, 1971—1980

Population[1]	Crime[2] Index total	Modified[3] Crime Index total	Violent[4] crime	Property[4] crime	Murder and non-negligent man-slaughter	Forcible rape	Robbery	Aggravated assault	Burglary	Larceny-theft	Motor vehicle theft	Arson[3]
Number of offenses:												
1971–206,212,000	8,588,200		816,500	7,771,700	17,780	42,260	387,700	368,700	2,399,300	4,424,200	948,200	
1972–208,230,000	8,248,800		834,900	7,413,900	18,670	46,850	376,290	393,090	2,375,500	4,151,200	887,200	
1973–209,851,000	8,718,100		875,910	7,842,200	19,640	51,400	384,220	420,650	2,565,500	4,347,900	928,800	
1974–211,392,000	10,253,400		974,720	9,278,700	20,710	55,400	442,400	456,210	3,039,200	5,262,500	977,100	
1975–213,124,000	11,256,600		1,026,280	10,230,300	20,510	56,090	464,970	484,710	3,252,100	5,977,700	1,000,500	
1976–214,659,000	11,304,800		986,580	10,318,200	18,780	56,730	420,210	490,850	3,089,800	6,270,800	957,600	
1977–216,332,000	10,935,800		1,009,500	9,926,300	19,120	63,020	404,850	522,510	3,052,200	5,905,700	968,400	
1978–218,059,000	11,141,300		1,061,830	10,079,500	19,560	67,130	417,040	558,100	3,104,500	5,983,400	991,600	
1979–220,099,000	12,152,700		1,178,540	10,974,200	21,460	75,990	466,880	614,210	3,299,500	6,577,500	1,097,200	
1980–225,349,264	13,295,400		1,308,900	11,986,500	23,040	82,090	548,810	654,960	3,759,200	7,112,700	1,114,700	
Rate per 100,000 inhabitants:[5]												
1971	4,164.7		396.0	3,768.8	8.6	20.5	188.0	178.8	1,163.5	2,145.5	459.8	
1972	3,961.4		401.0	3,560.4	9.0	22.5	180.7	188.8	1,140.8	1,993.6	426.1	
1973	4,154.4		417.4	3,737.0	9.4	24.5	183.1	200.5	1,222.5	2,071.9	442.6	
1974	4,850.4		461.1	4,389.3	9.8	26.2	209.3	215.8	1,437.7	2,489.5	462.2	
1975	5,281.7		481.5	4,800.2	9.6	26.3	218.2	227.4	1,525.9	2,804.8	469.4	
1976	5,266.4		459.6	4,806.8	8.8	26.4	195.8	228.7	1,439.4	2,921.3	446.1	
1977	5,055.1		466.6	4,588.4	8.8	29.1	187.1	241.5	1,410.9	2,729.9	447.6	
1978	5,109.3		486.9	4,622.4	9.0	30.8	191.3	255.9	1,423.7	2,743.9	454.7	
1979	5,521.5		535.5	4,986.0	9.7	34.5	212.1	279.1	1,499.1	2,988.4	498.5	
1980	5,899.9		580.8	5,319.1	10.2	36.4	243.5	290.6	1,668.2	3,156.3	494.6	

[1]Populations are Bureau of Census provisional estimates as of July 1, except April 1, 1980 preliminary census counts, and are subject to change.

[2]Due to rounding, the offenses may not add to totals.

[3]Collection of arson as an Index offense was begun in 1979. Tabulations are not available for inclusion in this table. However, limited summary data are presented on pages 35–37 and the number of arsons reported by individual law enforcement agencies are displayed in tables 6–9 of this publication.

[4]Violent crimes are offenses of murder, forcible rape, robbery, and aggravated assault. Property crimes are offenses of burglary, larceny-theft, and motor vehicle theft. Data are not included for the property crime of arson.

[5]Crime rates calculated prior to rounding number of offenses.

Table 3.—Index of Crime: Region, Geographic Division, and State, 1979–1980

[Number and rate per 100,000 inhabitants; percent change over 1979]

Area	Year	Population[1]	Crime Index total		Modified Crime Index total[2]		Violent crime[3]		Property crime[3]		Murder and non-negligent manslaughter	
			Number	Rate per 100,000	Number	Rate per 100,000	Number	Rate per 100,000	Number	Rate per 100,000	Number	Rate per 100,000
United States Total [4]	**1979**	**220,099,000**	**12,152,730**	**5,521.5**			**1,178,539**	**535.5**	**10,974,191**	**4,986.0**	**21,456**	**9.7**
	1980	**225,349,264**	**13,295,399**	**5,899.9**			**1,308,898**	**580.8**	**11,986,501**	**5,319.1**	**23,044**	**10.2**
Percent change	....	.....	**+9.4**	**+6.9**			**+11.1**	**+8.5**	**+9.2**	**+6.7**	**+7.4**	**+5.2**
Northeast	**1979**	**49,004,000**	**2,620,980**	**5,348.5**			**289,193**	**590.1**	**2,331,787**	**4,758.4**	**3,732**	**7.6**
	1980	**48,996,504**	**2,825,762**	**5,767.3**			**323,456**	**660.2**	**2,502,306**	**5,107.1**	**4,027**	**8.2**
Percent change	....	.....	**+7.8**	**+7.8**			**+11.8**	**+11.9**	**+7.3**	**+7.3**	**+7.9**	**+7.9**
New England	1979	12,291,000	689,028	5,606.0			51,407	418.2	637,621	5,187.7	432	3.5
	1980	12,323,430	703,989	5,712.6			55,816	452.9	648,173	5,259.7	486	3.9
Percent change	....	.....	+2.2	+1.9			+8.6	+8.3	+1.7	+1.4	+12.5	+11.4
Connecticut	1979	3,115,000	180,033	5,779.6			12,902	414.2	167,131	5,365.4	131	4.2
	1980	3,095,224	182,051	5,881.7			12,768	412.5	169,283	5,469.2	146	4.7
Maine	1979	1,097,000	47,251	4,307.3			2,221	202.5	45,030	4,104.8	31	2.8
	1980	1,123,670	49,077	4,367.6			2,173	193.4	46,904	4,174.2	32	2.8
Massachusetts	1979	5,769,000	341,406	5,917.9			30,650	531.3	310,756	5,386.7	212	3.7
	1980	5,728,288	348,231	6,079.1			34,444	601.3	313,787	5,477.8	232	4.1
New Hampshire	1979	887,000	40,614	4,578.8			1,241	139.9	39,373	4,438.9	21	2.4
	1980	919,114	43,011	4,679.6			1,653	179.8	41,358	4,499.8	23	2.5
Rhode Island	1979	929,000	53,599	5,769.5			3,485	375.1	50,114	5,394.4	30	3.2
	1980	945,835	56,113	5,932.6			3,864	408.5	52,249	5,524.1	42	4.4
Vermont	1979	493,000	26,125	5,299.2			908	184.2	25,217	5,115.0	7	1.4
	1980	511,299	25,506	4,988.5			914	178.8	24,592	4,809.7	11	2.2
Middle Atlantic	1979	36,713,000	1,931,952	5,262.3			237,786	647.7	1,694,166	4,614.6	3,300	9.0
	1980	36,673,074	2,121,773	5,785.6			267,640	729.8	1,854,133	5,055.8	3,541	9.7
Percent change	....	.....	+9.8	+9.9			+12.6	+12.7	+9.4	+9.6	+7.3	+7.8
New Jersey	1979	7,332,000	426,765	5,820.6			36,747	501.2	390,018	5,319.4	484	6.6
	1980	7,342,164	469,996	6,401.3			44,373	604.4	425,623	5,797.0	504	6.9
New York	1979	17,649,000	1,095,140	6,205.1			161,906	917.4	933,234	5,287.7	2,092	11.9
	1980	17,506,690	1,209,984	6,911.6			180,235	1,029.5	1,029,749	5,882.0	2,228	12.7
Pennsylvania	1979	11,731,000	410,047	3,495.4			39,133	333.6	370,914	3,161.8	724	6.2
	1980	11,824,220	441,793	3,736.3			43,032	363.9	398,761	3,372.4	809	6.8
North Central	**1979**	**58,408,000**	**2,913,619**	**4,988.4**			**239,122**	**409.4**	**2,674,497**	**4,579.0**	**4,430**	**7.6**
	1980	**58,621,703**	**3,128,614**	**5,337.0**			**254,125**	**433.5**	**2,874,489**	**4,903.5**	**4,595**	**7.8**
Percent change	....	.....	**+7.4**	**+7.0**			**+6.3**	**+5.9**	**+7.5**	**+7.1**	**+3.7**	**+2.6**
East North Central	1979	41,289,000	2,152,589	5,213.5			185,797	450.0	1,966,792	4,763.5	3,510	8.5
	1980	41,492,018	2,293,732	5,528.1			197,967	477.1	2,095,765	5,051.0	3,637	8.8
Percent change	....	.....	+6.6	+6.0			+6.6	+6.0	+6.6	+6.0	+3.6	+3.5
Illinois	1979	11,230,000	580,504	5,169.2			54,054	481.3	526,450	4,687.9	1,203	10.7
	1980	11,355,062	599,009	5,275.3			56,128	494.3	542,881	4,781.0	1,205	10.6
Indiana	1979	5,400,000	248,477	4,601.4			18,254	338.0	230,223	4,263.4	448	8.3
	1980	5,461,103	269,252	4,930.4			20,633	377.8	248,619	4,552.5	485	8.9
Michigan	1979	9,208,000	566,015	6,147.0			56,558	614.2	509,457	5,532.8	834	9.1
	1980	9,228,128	616,065	6,675.9			59,014	639.5	557,051	6,036.4	940	10.2
Ohio	1979	10,731,000	550,481	5,129.8			49,092	457.5	501,389	4,672.3	865	8.1
	1980	10,766,808	584,787	5,431.4			53,646	498.3	531,141	4,933.1	871	8.1
Wisconsin	1979	4,720,000	207,112	4,388.0			7,839	166.1	199,273	4,221.9	160	3.4
	1980	4,680,917	224,619	4,798.6			8,546	182.6	216,073	4,616.0	136	2.9

See footnotes at end of table.

Forcible rape		Robbery		Aggravated assault		Burglary		Larceny-theft		Motor vehicle theft		Arson[2]	
Number	Rate per 100,000	Number	Rate per 100,000	Number	Rate per 100,000	Number	Rate per 100,000	Number	Rate per 100,000	Number	Rate per 100,000	Number	Rate per 100,000
75,989	**34.5**	**466,881**	**212.1**	**614,213**	**279.1**	**3,299,484**	**1,499.1**	**6,577,518**	**2,988.4**	**1,097,189**	**498.5**		
82,088	**36.4**	**548,809**	**243.5**	**654,957**	**290.6**	**3,759,193**	**1,668.2**	**7,112,657**	**3,156.3**	**1,114,651**	**494.6**		
+8.0	**+5.5**	**+17.5**	**+14.8**	**+6.6**	**+4.1**	**+13.9**	**+11.3**	**+8.1**	**+5.6**	**+1.6**	**-.8**		
12,681	**25.9**	**149,166**	**304.4**	**123,614**	**252.3**	**721,596**	**1,472.5**	**1,286,647**	**2,625.6**	**323,544**	**660.2**		
13,231	**27.0**	**177,905**	**363.1**	**128,293**	**261.8**	**823,357**	**1,680.4**	**1,346,828**	**2,748.8**	**332,121**	**677.8**		
+4.3	**+4.2**	**+19.3**	**+19.3**	**+3.8**	**+3.8**	**+14.1**	**+14.1**	**+4.7**	**+4.7**	**+2.7**	**+2.7**		
2,717	22.1	19,508	158.7	28,750	233.9	186,205	1,515.0	348,939	2,839.0	102,477	833.8		
2,847	23.1	22,294	180.9	30,189	245.0	201,732	1,637.0	350,389	2,843.3	96,052	779.4		
+4.8	+4.5	+14.3	+14.0	+5.0	+4.7	+8.3	+8.1	+.4	+.2	-6.3	-6.5		
752	24.1	6,021	193.3	5,998	192.6	48,229	1,548.3	96,997	3,113.9	21,905	703.2		
670	21.6	6,749	218.0	5,203	168.1	52,638	1,700.6	95,631	3,089.6	21,014	678.9		
131	11.9	349	31.8	1,710	155.9	12,592	1,147.9	29,828	2,719.1	2,610	237.9		
145	12.9	346	30.8	1,650	146.8	13,291	1,182.8	31,151	2,772.3	2,462	219.1		
1,428	24.8	11,724	203.2	17,286	299.6	92,570	1,604.6	152,135	2,637.1	66,051	1,144.9		
1,562	27.3	13,492	235.5	19,158	334.4	99,697	1,740.4	153,849	2,685.8	60,241	1,051.6		
152	17.1	254	28.6	814	91.8	10,635	1,199.0	25,856	2,915.0	2,882	324.9		
159	17.3	386	42.0	1,085	118.0	12,067	1,312.9	26,443	2,877.0	2,848	309.9		
141	15.2	1,019	109.7	2,295	247.0	14,400	1,550.1	28,347	3,051.3	7,367	793.0		
162	17.1	1,122	118.6	2,538	268.3	16,233	1,716.3	28,037	2,964.3	7,979	843.6		
113	22.9	141	28.6	647	131.2	7,779	1,577.9	15,776	3,200.0	1,662	337.1		
149	29.1	199	38.9	555	108.5	7,806	1,526.7	15,278	2,988.1	1,508	294.9		
9,964	27.1	129,658	353.2	94,864	258.4	535,391	1,458.3	937,708	2,554.2	221,067	602.1		
10,384	28.3	155,611	424.3	98,104	267.5	621,625	1,695.0	996,439	2,717.1	236,069	643.7		
+4.2	+4.4	+20.0	+20.1	+3.4	+3.5	+16.1	+16.2	+6.3	+6.4	+6.8	+6.9		
2,037	27.8	18,332	250.0	15,894	216.8	117,421	1,601.5	221,552	3,021.7	51,045	696.2		
2,257	30.7	22,299	303.7	19,313	263.0	137,900	1,878.2	234,160	3,189.3	53,563	729.5		
5,394	30.6	93,471	529.6	60,949	345.3	308,302	1,746.9	500,589	2,836.4	124,343	704.5		
5,405	30.9	112,273	641.3	60,329	344.6	360,925	2,061.6	535,783	3,060.4	133,041	759.9		
2,533	21.6	17,855	152.2	18,021	153.6	109,668	934.9	215,567	1,837.6	45,679	389.4		
2,722	23.0	21,039	177.9	18,462	156.1	122,800	1,038.5	226,496	1,915.5	49,465	418.3		
17,213	**29.5**	**92,649**	**158.6**	**124,830**	**213.7**	**712,467**	**1,219.8**	**1,708,972**	**2,925.9**	**253,058**	**433.3**		
17,767	**30.3**	**102,993**	**175.7**	**128,770**	**219.7**	**803,799**	**1,371.2**	**1,826,956**	**3,116.5**	**243,734**	**415.8**		
+3.2	**+2.7**	**+11.2**	**+10.8**	**+3.2**	**+2.8**	**+12.8**	**+12.4**	**+6.9**	**+6.5**	**-3.7**	**-4.0**		
13,253	32.1	73,386	177.7	95,648	231.7	518.440	1,255.6	1,249,518	3,026.3	198,834	481.6		
13,556	32.7	82,276	198.3	98,498	237.4	581,915	1,402.5	1,322,193	3,186.6	191,657	461.9		
+2.3	+1.9	+12.1	+11.6	+3.0	+2.5	+12.2	+11.7	+5.8	+5.3	-3.6	-4.1		
3,305	29.4	22,235	198.0	27,311	243.2	133,524	1,189.0	332,599	2,961.7	60,327	537.2		
3,051	26.9	24,645	217.0	27,227	239.8	141,109	1,242.7	345,120	3,039.3	56,652	498.9		
1,681	31.1	7,167	132.7	8,958	165.9	63,176	1,169.9	143,666	2,660.5	23,381	433.0		
1,808	33.1	7,720	141.4	10,620	194.5	71,720	1,313.3	153,297	2,807.1	23,602	432.2		
4,100	44.5	20,218	219.6	31,406	341.1	138,806	1,507.5	315,211	3,423.2	55,440	602.1		
4,304	46.6	22,519	244.0	31,251	338.6	160,688	1,741.3	342,384	3,710.2	53,979	584.9		
3,409	31.8	20,909	194.8	23,909	222.8	138,128	1,287.2	316,162	2,946.2	47,099	438.9		
3,696	34.3	24,082	223.7	24,997	232.2	157,874	1,466.3	327,322	3,040.1	45,945	426.7		
758	16.1	2,857	60.5	4,064	86.1	44,806	949.3	141,880	3,005.9	12,587	266.7		
697	14.9	3,310	70.7	4,403	94.1	50,524	1,079.4	154,070	3,291.4	11,479	245.2		

Table 3.—Index of Crime: Region, Geographic Division, and State, 1979–1980—Continued

[Number and rate per 100,000 inhabitants; percent change over 1979]

Area	Year	Population[1]	Crime Index total		Modified Crime Index total[2]		Violent crime[3]		Property crime[3]		Murder and non-negligent manslaughter	
			Number	Rate per 100,000	Number	Rate per 100,000	Number	Rate per 100,000	Number	Rate per 100,000	Number	Rate per 100,000
West North Central	1979	17,119,000	761,030	4,445.5			53,325	311.5	707,705	4,134.0	920	5.4
	1980	17,129,685	834,882	4,873.9			56,158	327.8	778,724	4,546.0	958	5.6
Percent change	....	.....	+9.7	+9.6			+5.3	+5.2	+10.0	+10.0	+4.1	+3.7
Iowa	1979	2,903,000	124,879	4,301.7			5,259	181.2	119,620	4,120.6	65	2.2
	1980	2,907,804	138,026	4,746.7			5,826	200.4	132,200	4,546.4	63	2.2
Kansas	1979	2,369,000	115,981	4,895.8			8,376	353.6	107,605	4,542.2	130	5.5
	1980	2,354,783	126,660	5,378.8			9,168	389.3	117,492	4,989.5	163	6.9
Minnesota	1979	4,060,000	178,349	4,392.8			8,973	221.0	169,376	4,171.8	93	2.3
	1980	4,061,235	194,918	4,799.5			9,250	227.8	185,668	4,571.7	106	2.6
Missouri	1979	4,868,000	240,471	4,939.8			25,662	527.2	214,809	4,412.7	543	11.2
	1980	4,901,288	266,292	5,433.1			27,177	554.5	239,115	4,878.6	544	11.1
Nebraska	1979	1,574,000	62,851	3,993.1			3,556	225.9	59,295	3,767.2	65	4.1
	1980	1,563,921	67,330	4,305.2			3,512	224.6	63,818	4,080.6	69	4.4
North Dakota	1979	657,000	18,106	2,755.9			403	61.3	17,703	2,694.5	10	1.5
	1980	652,437	19,336	2,963.7			352	54.0	18,984	2,909.7	8	1.2
South Dakota	1979	689,000	20,393	2,959.8			1,096	159.1	19,297	2,800.7	14	2.0
	1980	688,217	22,320	3,243.2			873	126.8	21,447	3,116.3	5	.7
South	**1979**	**71,543,000**	**3,722,110**	**5,202.6**			**378,397**	**528.9**	**3,343,713**	**4,673.7**	**9,082**	**12.7**
	1980	**74,767,293**	**4,166,832**	**5,573.1**			**425,197**	**568.7**	**3,741,635**	**5,004.4**	**9,580**	**12.8**
Percent change	....	.....	**+11.9**	**+7.1**			**+12.4**	**+7.5**	**+11.9**	**+7.1**	**+5.5**	**+.8**
South Atlantic	1979	34,977,000	1,979,060	5,658.2			213,230	609.6	1,765,830	5,048.5	4,123	11.8
	1980	36,552,607	2,222,818	6,081.1			242,605	663.7	1,980,213	5,417.4	4,334	11.9
Percent change	....	.....	+12.3	+7.5			+13.8	+8.9	+12.1	+7.3	+5.1	+.8
Delaware	1979	582,000	37,980	6,525.8			3,127	537.3	34,853	5,988.5	33	5.7
	1980	594,779	40,306	6,776.6			2,824	474.8	37,482	6,301.8	41	6.9
District of Columbia[5]	1979	656,000	57,530	8,769.8			10,925	1,665.4	46,605	7,104.4	180	27.4
	1980	635,233	65,025	10,236.4			13,242	2,084.6	51,783	8,151.8	200	31.5
Florida	1979	8,860,000	681,162	7,688.1			73,881	833.9	607,281	6,854 2	1,084	12.2
	1980	9,567,112	803,825	8,402.0			94,095	983.5	709,730	7,418.4	1,387	14.5
Georgia	1979	5,118,000	277,235	5,416.9			28,594	558.7	248,641	4,858.2	877	17.1
	1980	5,400,851	302,645	5,603.7			29,993	555.3	272,652	5,048.3	743	13.8
Maryland	1979	4,149,000	261,166	6,294.7			33,007	795.5	228,159	5,499.1	406	9.8
	1980	4,192,211	277,949	6,630.1			35,735	852.4	242,214	5,777.7	399	9.5
North Carolina	1979	5,606,000	245,122	4,372.5			25,009	446.1	220,113	3,926.4	600	10.7
	1980	5,843,665	271,174	4,640.5			26,589	455.0	244,585	4,185.5	619	10.6
South Carolina	1979	2,932,000	148,540	5,066.2			19,889	678.3	128,651	4,387.8	368	12.6
	1980	3,064,557	166,686	5,439.2			20,225	660.0	146,461	4,779.2	348	11.4
Virginia	1979	5,197,000	226,656	4,361.3			15,642	301.0	211,014	4,060.3	447	8.6
	1980	5,323,412	245,942	4,620.0			16,355	307.2	229,587	4,312.8	459	8.6
West Virginia	1979	1,878,000	43,669	2,325.3			3,156	168.1	40,513	2,157.2	128	6.8
	1980	1,930,787	49,266	2,551.6			3,547	183.7	45,719	2,367.9	138	7.1
East South Central	1979	14,082,000	519,265	3,687.4			50,247	356.8	469,018	3,330.6	1,563	11.1
	1980	14,560,026	605,828	4,160.9			56,443	387.7	549,385	3,773.2	1,684	11.6
Percent change	....	.....	+16.7	+12.8			+12.3	+8.7	+17.1	+13.3	+7.7	+4.5
Alabama	1979	3,769,000	159,950	4,243.8			15,578	413.3	144,372	3,830.5	496	13.2
	1980	3,861,466	190,511	4,933.6			17,320	448.5	173,191	4,485.1	509	13.2
Kentucky	1979	3,527,000	112,296	3,183.9			8,748	248.0	103,548	2,935.9	335	9.5
	1980	3,641,479	125,039	3,433.7			9,711	266.7	115,328	3,167.1	321	8.8
Mississippi	1979	2,406,000	71,233	2,960.6			7,786	323.6	63,447	2,637.0	302	12.6
	1980	2,511,491	85,822	3,417.2			8,588	341.9	77,234	3,075.2	365	14.5
Tennessee	1979	4,380,000	175,786	4,013.4			18,135	414.0	157,651	3,599.3	430	9.8
	1980	4,545,590	204,456	4,497.9			20,824	458.1	183,632	4,039.8	489	10.8

See footnotes at end of table.

Forcible rape		Robbery		Aggravated assault		Burglary		Larceny–theft		Motor vehicle theft		Arson[2]	
Number	Rate per 100,000	Number	Rate per 100,000	Number	Rate per 100,000	Number	Rate per 100,000	Number	Rate per 100,000	Number	Rate per 100,000	Number	Rate per 100,000
3,960	23.1	19,263	112.5	29,182	170.5	194,027	1,133.4	459,454	2,683.9	54,224	316.7		
4,211	24.6	20,717	120.9	30,272	176.7	221,884	1,295.3	504,763	2,946.7	52,077	304.0		
+6.3	+6.5	+7.5	+7.5	+3.7	+3.6	+14.4	+14.3	+9.9	+9.8	-4.0	-4.0		
320	11.0	1,457	50.2	3,417	117.7	26,768	922.1	85,023	2,928.8	7,829	269.7		
416	14.3	1,596	54.9	3,751	129.0	31,390	1,079.5	93,605	3,219.1	7,205	247.8		
626	26.4	2,423	102.3	5,197	219.4	31,504	1,329.8	69,622	2,938.9	6,479	273.5		
742	31.5	2,664	113.1	5,599	237.8	35,826	1,521.4	75,268	3,196.4	6,398	271.7		
871	21.5	3,754	92.5	4,255	104.8	45,183	1,112.9	110,827	2,729.7	13,366	329.2		
942	23.2	4,025	99.1	4,177	102.9	50,602	1,246.0	123,050	3,029.9	12,016	295.9		
1,638	33.6	10,267	210.9	13,214	271.4	70,423	1,446.7	124,398	2,555.4	19,988	410.6		
1,600	32.6	10,958	223.6	14,075	287.2	81,798	1,668.9	136,998	2,795.1	20,319	414.6		
338	21.5	1,157	73.5	1,996	126.8	12,804	813.5	42,195	2,680.7	4,296	272.9		
363	23.2	1,286	82.2	1,794	114.7	14,316	915.4	45,692	2,921.6	3,810	243.6		
54	8.2	65	9.9	274	41.7	3,029	461.0	13,607	2,071.1	1,067	162.4		
62	9.5	50	7.7	232	35.6	3,186	488.3	14,629	2,242.2	1,169	179.2		
113	16.4	140	20.3	829	120.3	4,316	626.4	13,782	2,000.3	1,199	174.0		
86	12.5	138	20.1	644	93.6	4,766	692.5	15,521	2,255.2	1,160	168.6		
25,881	**36.2**	**124,203**	**173.6**	**219,231**	**306.4**	**1,063,365**	**1,486.3**	**2,009,124**	**2,808.3**	**271,224**	**379.1**		
28,810	**38.5**	**148,465**	**198.6**	**238,342**	**318.8**	**1,239,071**	**1,657.2**	**2,219,468**	**2,968.5**	**283,096**	**378.6**		
+11.3	**+6.4**	**+19.5**	**+14.4**	**+8.7**	**+4.0**	**+16.5**	**+11.5**	**+10.5**	**+5.7**	**+4.4**	**-.1**		
12,946	37.0	68,759	196.6	127,402	364.2	542,530	1,551.1	1,099,116	3,142.4	124,184	355.0		
14,371	39.3	86,839	237.6	137,061	375.0	641,397	1,754.7	1,209,828	3,309.8	128,988	352.9		
+11.0	+6.2	+26.3	+20.9	+7.6	+3.0	+18.2	+13.1	+10.1	+5.3	+3.9	-.6		
162	27.8	753	129.4	2,179	374.4	8,890	1,527.5	23,081	3,965.8	2,882	495.2		
144	24.2	815	137.0	1,824	306.7	9,698	1,630.5	25,077	4,216.2	2,707	455.1		
515	78.5	7,123	1,085.8	3,107	473.6	13,476	2,054.3	29,493	4,495.9	3,636	554.3		
480	75.6	9,120	1,435.7	3,442	541.8	16,313	2,568.0	31,868	5,016.7	3,602	567.0		
4,576	51.6	22,097	249.4	46,124	520.6	190,884	2,154.4	378,099	4,267.5	38,298	432.3		
5,439	56.9	34,015	355.5	53,254	556.6	239,825	2,506.8	424,223	4,434.2	45,682	477.5		
2,216	43.3	10,939	213.7	14,562	284.5	81,579	1,594.0	145,758	2,847.9	21,304	416.3		
2,391	44.3	10,670	197.6	16,189	299.7	91,773	1,699.2	160,764	2,976.6	20,115	372.4		
1,636	39.4	13,740	331.2	17,225	415.2	62,630	1,509.5	145,297	3,502.0	20,232	487.6		
1,681	40.1	16,461	392.7	17,194	410.1	71,183	1,698.0	152,144	3,629.2	18,887	450.5		
1,137	20.3	4,327	77.2	18,945	337.9	72,687	1,296.6	134,903	2,406.4	12,523	223.4		
1,324	22.7	4,810	82.3	19,836	339.4	83,150	1,422.9	148,804	2,546.4	12,631	216.1		
1,006	34.3	3,156	107.6	15,359	523.8	44,160	1,506.1	75,807	2,585.5	8,684	296.2		
1,148	37.5	3,620	118.1	15,109	493.0	51,177	1,670.0	85,905	2,803.2	9,379	306.0		
1,407	27.1	5,799	111.6	7,989	153.7	56,265	1,082.6	141,923	2,730.9	12,826	246.8		
1,458	27.4	6,392	120.1	8,046	151.1	64,020	1,202.6	153,437	2,882.3	12,130	227.9		
291	15.5	825	43.9	1,912	101.8	11,959	636.8	24,755	1,318.2	3,799	202.3		
306	15.8	936	48.5	2,167	112.2	14,258	738.5	27,606	1,429.8	3,855	199.7		
3,790	26.9	16,353	116.1	28,541	202.7	160,737	1,141.4	267,078	1,896.6	41,203	292.6		
4,175	28.7	18,813	129.2	31,771	218.2	194,716	1,337.3	312,343	2,145.2	42,326	290.7		
+10.2	+6.7	+15.0	+11.3	+11.3	+7.6	+21.1	+17.2	+16.9	+13.1	+2.7	-.6		
1,037	27.5	4,127	109.5	9,918	263.1	48,517	1,287.3	83,791	2,223.2	12,064	320.1		
1,158	30.0	5,102	132.1	10,551	273.2	58,952	1,526.7	102,029	2,642.2	12,210	316.2		
719	20.4	3,247	92.1	4,447	126.1	32,082	909.6	62,431	1,770.1	9,035	256.2		
698	19.2	3,468	95.2	5,224	143.5	37,901	1,040.8	68,296	1,875.5	9,131	250.7		
523	21.7	1,702	70.7	5,259	218.6	23,428	973.7	36,006	1,496.5	4,013	166.8		
619	24.6	2,035	81.0	5,569	221.7	29,612	1,179.1	43,142	1,717.8	4,480	178.4		
1,511	34.5	7,277	166.1	8,917	203.6	56,710	1,294.7	84,850	1,937.2	16,091	367.4		
1,700	37.4	8,208	180.6	10,427	229.4	68,251	1,501.5	98,876	2,175.2	16,505	363.1		

Table 3.—Index of Crime: Region, Geographic Division, and State, 1979–1980—Continued

[Number and rate per 100,000 inhabitants; percent change over 1979]

Area	Year	Population[1]	Crime Index total		Modified Crime Index total[2]		Violent Crime[3]		Property crime[3]		Murder and non-negligent manslaughter	
			Number	Rate per 100,000	Number	Rate per 100,000	Number	Rate per 100,000	Number	Rate per 100,000	Number	Rate per 100,000
West South Central	1979	22,483,000	1,223,785	5,443.2			114,920	511.1	1,108,865	4,932.0	3,396	15.1
	1980	23,654,660	1,338,186	5,657.2			126,149	533.3	1,212,037	5,123.9	3,562	15.1
Percent change	....	.....	+9.3	+3.9			+9.8	+4.3	+9.3	+3.9	+4.9	.....
Arkansas	1979	2,180,000	78,933	3,620.8			7,984	366.2	70,949	3,254.5	198	9.1
	1980	2,284,037	87,046	3,811.1			7,656	335.2	79,390	3,475.9	210	9.2
Louisiana	1979	4,026,000	215,743	5,358.7			27,229	676.3	188,514	4,682.4	682	16.9
	1980	4,199,542	229,032	5,453.7			27,926	665.0	201,106	4,788.8	661	15.7
Oklahoma	1979	2,892,000	136,012	4,703.0			11,719	405.2	124,293	4,297.8	281	9.7
	1980	3,001,252	151,650	5,052.9			12,589	419.5	139,061	4,633.4	299	10.0
Texas	1979	13,385,000	793,097	5,925.3			67,988	507.9	725,109	5,417.3	2,235	16.7
	1980	14,169,829	870,458	6,143.0			77,978	550.3	792,480	5,592.7	2,392	16.9
West	**1979**	**41,143,000**	**2,896,021**	**7,038.9**			**271,827**	**660.7**	**2,624,194**	**6,378.2**	**4,212**	**10.2**
	1980	**42,963,764**	**3,174,191**	**7,388.1**			**306,120**	**712.5**	**2,868,071**	**6,675.6**	**4,842**	**11.3**
Percent change	....	.....	+9.6	+5.0			+12.6	+7.8	+9.3	+4.7	+15.0	+10.8
Mountain	1979	10,673,000	692,017	6,483.8			52,250	489.6	639.767	5,994.3	846	7.9
	1980	11,342,454	774,833	6,831.3			59,122	521.2	715,711	6,310.0	951	8.4
Percent change	....	.....	+12.0	+5.4			+13.2	+6.5	+11.9	+5.3	+12.4	+6.3
Arizona	1979	2,450,000	192,505	7,857.3			14,528	593.0	177,977	7,264.4	219	8.9
	1980	2,715,357	221,866	8,170.8			17,673	650.9	204,193	7,519.9	279	10.3
Colorado	1979	2,772,000	195,456	7,051.1			14,472	522.1	180,984	6,529.0	161	5.8
	1980	2,878,407	211,087	7,333.5			15,215	528.6	195,872	6,804.9	198	6.9
Idaho	1979	905,000	38,379	4,240.8			2,613	288.7	35,766	3,952.0	49	5.4
	1980	943,629	45,126	4,782.2			2,957	313.4	42,169	4,468.8	29	3.1
Montana	1979	786,000	35,060	4,460.6			1,762	224.2	33,298	4,236.4	33	4.2
	1980	781,592	39,271	5,024.5			1,740	222.6	37,531	4,801.9	31	4.0
Nevada	1979	702,000	61,998	8,831.6			5,866	835.6	56,132	7,996.0	123	17.5
	1980	800,312	70,860	8,854.0			7,304	912.6	63,556	7,941.4	160	20.0
New Mexico	1979	1,241,000	71,835	5,788.5			7,272	586.0	64,563	5,202.5	154	12.4
	1980	1,295,474	77,457	5,979.0			7,967	615.0	69,490	5,364.1	170	13.1
Utah	1979	1,367,000	75,076	5,492.0			4,158	304.2	70,918	5,187.9	66	4.8
	1980	1,458,729	85,782	5,880.6			4,425	303.3	81,357	5,577.3	55	3.8
Wyoming	1979	450,000	21,708	4,824.0			1,579	350.9	20,129	4,473.1	41	9.1
	1980	468,954	23,384	4,986.4			1,841	392.6	21,543	4,593.8	29	6.2
Pacific	1979	30,470,000	2,204,004	7,233.4			219,577	720.6	1,984,427	6,512.7	3,366	11.0
	1980	31,621,310	2,399,358	7,587.8			246,998	781.1	2,152,360	6,806.7	3,891	12.3
Percent change	....	.....	+8.9	+4.9			+12.5	+8.4	+8.5	+4.5	+15.6	+11.8
Alaska	1979	406,000	25,187	6,203.7			1,994	491.1	23,193	5,712.6	54	13.3
	1980	400,142	24,849	6,210.0			1,919	479.6	22,930	5,730.5	39	9.7
California	1979	22,696,000	1,695,108	7,468.8			184,087	811.1	1,511,021	6,657.7	2,952	13.0
	1980	23,532,680	1,843,332	7,833.1			210,290	893.6	1,633,042	6,939.5	3,411	14.5
Hawaii	1979	915,000	66,315	7,247.5			2,651	289.7	63,664	6,957.8	66	7.2
	1980	964,680	72,180	7,482.3			2,889	299.5	69,291	7,182.8	84	8.7
Oregon	1979	2,527,000	161,045	6,373.0			13,781	545.4	147,264	5,827.6	107	4.2
	1980	2,610,477	174,561	6,686.9			12,802	490.4	161,759	6,196.5	132	5.1
Washington	1979	3,926,000	256,349	6,529.5			17,064	434.6	239,285	6,094.9	187	4.8
	1980	4,113,331	284,436	6,915.0			19,098	464.3	265,338	6,450.7	225	5.5
Puerto Rico[6]	1979	3,441,000	80,181	2,330.4			15,355	446.3	64,826	1,884.1	476	13.8
	1980	3,187,570	92,011	2,886.6			16,832	528.1	75,179	2,358.5	472	14.8

[1]Population for each state for 1979 are Bureau of Census provisional estimates as of July 1st. Population for each state for 1980 are Bureau of the Census preliminary counts as of April 1, 1980 and are subject to change.

[2]Collection of arson as an Index offense was begun in 1979. Tabulations are not available for inclusion in this table. However, limited summary data are presented on pages 35–37 and the number of arsons reported by individual law enforcement agencies are displayed in tables 6–9 of this publication.

[3]Violent crimes are offenses of murder, forcible rape, robbery, and aggravated assault. Property crimes are offenses of burglary, larceny-theft, and motor vehicle theft. Data are not included for the property crime of arson.

[4]Offense totals based on all reporting agencies and estimates for unreported areas.

[5]Includes offenses reported by the U.S. Park Police for the District of Columbia and the Zoological Police.

[6]Population and offense data are not included in totals.

Forcible rape		Robbery		Aggravated assault		Burglary		Larceny-theft		Motor vehicle theft		Arson[2]	
Number	Rate per 100,000	Number	Rate per 100,000	Number	Rate per 100,000	Number	Rate per 100,000	Number	Rate per 100,000	Number	Rate per 100,000	Number	Rate per 100,000
9,145	40.7	39,091	173.9	63,288	281.5	360,098	1,601.6	642,930	2,859.6	105,837	470.7		
10,264	43.4	42,813	181.0	69,510	293.9	402,958	1,703.5	697,297	2,947.8	111,782	472.6		
+12.2	+6.6	+9.5	+4.1	+9.8	+4.4	+11.9	+6.4	+8.5	+3.1	+5.6	+.4		
595	27.3	1,626	74.6	5,565	255.3	21,457	984.3	45,267	2,076.5	4,225	193.8		
609	26.7	1,848	80.9	4,989	218.4	25,559	1,119.0	49,558	2,169.8	4,273	187.1		
1,554	38.6	8,832	219.4	16,161	401.4	56,237	1,396.8	115,856	2,877.7	16,421	407.9		
1,867	44.5	8,271	197.0	17,127	407.8	63,997	1,523.9	121,298	2,888.4	15,811	376.5		
953	33.0	2,966	102.6	7,519	260.0	42,646	1,474 6	69,292	2,396.0	12,355	427.2		
1,088	36.3	3,147	104.9	8,055	268.4	50,802	1,692.7	75,649	2,520.6	12,610	420.2		
6,043	45.1	25,667	191.8	34,043	254.3	239,758	1,791.2	412,515	3,081.9	• 72,836	544.2		
6,700	47.3	29,547	208.5	39,339	277.6	262,600	1,853.2	450,792	3,181.4	• 79,088	558.1		
20,214	**49.1**	**100,863**	**245.2**	**146,538**	**356.2**	**802,056**	**1,949.4**	**1,572,775**	**3,822.7**	**249,363**	**606.1**		
22,280	**51.9**	**119,446**	**278.0**	**159,552**	**371.4**	**892,966**	**2,078.4**	**1,719,405**	**4,002.0**	**255,700**	**595.2**		
+10.2	**+5.7**	**+18.4**	**+13.4**	**+8.9**	**+4.3**	**+11.3**	+6.6	**+9.3**	**+4.7**	**+2.5**	**-1.8**		
4,445	41.6	14,925	139.8	32,034	300.1	172,886	1,619.8	420,944	3,944.0	45,937	430.4		
4,749	41.9	17,295	152.5	36,127	318.5	202,222	1,782.9	466,675	4,114 4	46,814	412.7		
+6.8	+.7	+15.9	+9.1	+12.8	+6.1	+17.0	+10.1	+10.9	+4.3	+1.9	-4.1		
1,120	45.7	4,305	175.7	8,884	362.6	48,916	1,996.6	116,976	4,774.5	12,085	493.3		
1,227	45.2	5,258	193.6	10,909	401.8	58,527	2,155.4	132,814	4,891.2	12,852	473.3		
1,472	53.1	4,353	157.0	8,486	306.1	49,741	1,794.4	117,898	4,253.2	13,345	481.4		
1,510	52.5	4,608	160.1	8,899	309.2	58,455	2,030.8	124,514	4,325.8	12,903	448.3		
186	20.6	392	43.3	1,986	219.4	9,729	1,075.0	23,577	2,605.2	2,460	271.8		
211	22.4	442	46.8	2,275	241 1	11,691	1,238.9	28,243	2,993.0	2,235	236.9		
162	20.6	260	33.1	1,307	166.3	6,314	803.3	24,537	3,121.8	2,447	311.3		
164	21.0	266	34.0	1,279	163.6	7,430	950.6	27,587	3,529.6	2,514	321.7		
418	59.5	2,861	407.5	2,464	351.0	19,799	2,820.4	31,388	4,471.2	4,945	704.4		
538	67.2	3,686	460.6	2,920	364.9	23,263	2,906.7	34,864	4,356.3	5,429	678.4		
582	46.9	1,502	121.0	5,034	405.6	18,385	1,481.5	41,745	3,363.8	4,433	357.2		
561	43.3	1,657	127.9	5,579	430.7	19,335	1,492.5	45,613	3,521.0	4,542	350.6		
381	27.9	1,062	77.7	2,649	193.8	16,115	1,178.9	50,216	3,673.4	4,587	335.6		
404	27.7	1,170	80.2	2,796	191.7	19,283	1,321.9	57,354	3,931.8	4,720	323.6		
124	27.6	190	42.2	1,224	272.0	3,887	863.8	14,607	3,246.0	1,635	363.3		
134	28.6	208	44.4	1,470	313.5	4,238	903.7	15,686	3,344.9	1,619	345.2		
15,769	51.8	85,938	282.0	114,504	375.8	629,170	2,064.9	1,151,831	3,780.2	203,426	667.6		
17,531	55.4	102,151	323.0	123,425	390.3	690,744	2,184.4	1,252,730	3,961.7	208,886	660.6		
+11.2	+6.9	+18.9	+14.5	+7.8	+3.9	+9.8	+5.8	+8.8	+4.8	+2.7	-1.0		
292	71.9	445	109.6	1,203	296.3	5,616	1,383.3	15,076	3,713.3	2,501	616.0		
250	62.5	360	90.0	1,270	317.4	5,545	1,385.8	14,916	3,727.7	2,469	617.0		
12,239	53.9	75,767	333.8	93,129	410.3	496,310	2,186.8	847,148	3,732.6	• 167,563	738.3		
13,693	58.2	90,420	384.2	102,766	436.7	545,138	2,316.5	913,070	3,880.0	• 174,834	742.9		
296	32.3	1,688	184.5	601	65.7	16,538	1,807.4	40,580	4,435.0	6,546	715.4		
335	34.7	1,835	190.2	635	65.8	17,822	1,847.5	45,564	4,723.2	5,905	612.1		
1,121	44.4	3,299	130.6	9,254	366.2	40,682	1,609.9	96,823	3,831.5	9,759	386.2		
1,084	41.5	3,978	152.4	7,608	291.4	45,641	1,748.4	106,712	4,087.8	9,406	360.3		
1,821	46.4	4,739	120.7	10,317	262.8	70,024	1,783.6	152,204	3,876.8	17,057	434.5		
2,169	52.7	5,558	135.1	11,146	271.0	76,598	1,862.2	172,468	4,192.9	16,272	395.6		
674	19.6	6,192	179.9	8,013	232.9	26,712	776.3	26,841	780.0	11,273	327.6		
569	17.9	8,283	259.9	7,508	235.5	35,756	1,121.7	28,476	893.3	10,947	343.4		

Table 4.—Index of Crime, State, 1980

Area	Population	Crime Index total	Modified Crime Index total[1]	Violent crime[2]	Property crime[3]	Murder and non-negligent manslaughter	Forcible rape	Robbery	Aggravated assault	Burglary	Larceny-theft	Motor vehicle theft	Arson[1]
ALABAMA													
Standard Metropolitan Statistical Area	2,389,460												
Area actually reporting	99.8%	150,096		13,571	136,525	378	928	4,531	7,734	45,877	80,252	10,396	
Estimated totals	100.0%	150,451		13,601	136,850	379	930	4,539	7,753	45,977	80,455	10,418	
Other cities	652,679												
Area actually reporting	99.1%	29,141		2,350	26,791	51	123	408	1,768	8,415	17,166	1,210	
Estimated totals	100.0%	29,392		2,370	27,022	51	124	412	1,783	8,488	17,314	1,220	
Rural	819,327												
Area actually reporting	95.8%	10,224		1,294	8,930	76	100	145	973	4,300	4,082	548	
Estimated totals	100.0%	10,668		1,349	9,319	79	104	151	1,015	4,487	4,260	572	
State total	**3,861,466**	**190,511**		**17,320**	**173,191**	**509**	**1,158**	**5,102**	**10,551**	**58,952**	**102,029**	**12,210**	
Rate per 100,000 inhabitants		4,933.6		448.5	4,485.1	13.2	30.0	132.1	273.2	1,526.7	2,642.2	316.2	
ALASKA													
Standard Metropolitan Statistical Area	None												
Other cities	272,636												
Area actually reporting	99.2%	20,610		1,482	19,128	23	200	339	920	4,142	12,958	2,028	
Estimated totals	100.0%	20,776		1,494	19,282	23	202	342	927	4,175	13,063	2,044	
Rural	127,506												
Area actually reporting	100.0%	4,073		425	3,648	16	48	18	343	1,370	1,853	425	
State total	**400,142**	**24,849**		**1,919**	**22,930**	**39**	**250**	**360**	**1,270**	**5,545**	**14,916**	**2,469**	
Rate per 100,000 inhabitants		6,210.0		479.6	5,730.5	9.7	62.5	90.0	317.4	1,385.8	3,727.7	617.0	
ARIZONA													
Standard Metropolitan Statistical Area	2,043,448												
Area actually reporting	100.0%	187,725		14,519	173,206	208	1,031	4,815	8,465	50,176	111,966	11,064	
Other cities	327,401												
Area actually reporting	100.0%	23,906		1,903	22,003	33	105	302	1,463	5,377	15,496	1,130	
Rural	344,508												
Area actually reporting	100.0%	10,235		1,251	8,984	38	91	141	981	2,974	5,352	658	
State total	**2,715,357**	**221,866**		**17,673**	**204,193**	**279**	**1,227**	**5,258**	**10,909**	**58,527**	**132,814**	**12,852**	
Rate per 100,000 inhabitants		8,170.8		650.9	7,519.9	10.3	45.2	193.6	401.8	2,155.4	4,891.2	473.3	
ARKANSAS													
Standard Metropolitan Statistical Area	894,032												
Area actually reporting	100.0%	51,927		4,839	47,088	113	418	1,466	2,842	14,873	29,578	2,637	
Other cities	573,997												
Area actually reporting	98.3%	22,752		1,971	20,781	33	98	257	1,583	6,199	13,591	991	
Estimated totals	100.0%	23,145		2,005	21,140	34	100	261	1,610	6,306	13,826	1,008	
Rural	816,008												
Area actually reporting	96.4%	11,549		784	10,765	61	88	117	518	4,224	5,935	606	
Estimated totals	100.0%	11,974		812	11,162	63	91	121	537	4,380	6,154	628	
State total	**2,284,037**	**87,046**		**7,656**	**79,390**	**210**	**609**	**1,848**	**4,989**	**25,559**	**49,558**	**4,273**	
Rate per 100,000 inhabitants		3,811.1		335.2	3,475.9	9.2	26.7	80.9	218.4	1,119.0	2,169.8	187.1	
CALIFORNIA													
Standard Metropolitan Statistical Area	21,729,925												
Area actually reporting	99.8%	1,729,161		200,288	1,528,873	3,231	13,029	88,774	95,254	512,299	847,992	168,582	
Estimated totals	100.0%	1,731,996		200,555	1,531,441	3,234	13,047	88,886	95,388	513,119	849,496	168,826	
Other cities	767,089												
Area actually reporting	99.6%	61,048		4,968	56,080	69	303	1,025	3,571	14,808	37,893	3,379	
Estimated totals	100.0%	61,297		4,988	56,309	69	304	1,029	3,586	14,868	38,048	3,393	
Rural	1,035,666												
Area actually reporting	100.0%	50,039		4,747	45,292	108	342	505	3,792	17,151	25,526	2,615	
State total	**23,532,680**	**1,843,332**		**210,290**	**1,633,042**	**3,411**	**13,693**	**90,420**	**102,766**	**545,138**	**913,070**	**174,834**	
Rate per 100,000 inhabitants		7,833.1		893.6	6,939.5	14.5	58.2	384.2	436.7	2,316.5	3,880.0	742.9	

See footnotes at end of table.

Table 4.—Index of Crime, State, 1980—Continued

Area	Population	Crime Index total	Modified Crime Index total[1]	Violent crime[2]	Property crime[3]	Murder and non-negligent man-slaughter	Forcible rape	Robbery	Aggravated assault	Burglary	Larceny-theft	Motor vehicle theft	Arson[1]
COLORADO													
Standard Metropolitan Statistical Area	2,328,206												
Area actually reporting	98.1%	179,980		13,560	166,420	179	1,373	4,389	7,619	51,411	103,655	11,354	
Estimated totals	100.0%	181,891		13,674	168,217	182	1,385	4,417	7,690	51,989	104,776	11,452	
Other cities	259,142												
Area actually reporting	92.4%	17,937		926	17,011	3	56	147	720	3,443	12,720	848	
Estimated totals	100.0%	19,417		1,002	18,415	3	61	159	779	3,727	13,770	918	
Rural	291,059												
Area actually reporting	95.6%	9,347		515	8,832	12	61	31	411	2,618	5,705	509	
Estimated totals	100.0%	9,779		539	9,240	13	64	32	430	2,739	5,968	533	
State total	**2,878,407**	**211,087**		**15,215**	**195,872**	**198**	**1,510**	**4,608**	**8,899**	**58,455**	**124,514**	**12,903**	
Rate per 100,000 inhabitants		7,333.5		528.6	6,804.9	6.9	52.5	160.1	309.2	2,030.8	4,325.8	448.3	
CONNECTICUT													
Standard Metropolitan Statistical Area	2,717,116												
Area actually reporting	100.0%	169,483		12,118	157,365	138	618	6,573	4,789	48,342	89,039	19,984	
Other cities	192,781												
Area actually reporting	100.0%	7,677		352	7,325	4	26	103	219	2,354	4,397	574	
Rural	185,327												
Area actually reporting	100.0%	4,891		298	4,593	4	26	73	195	1,942	2,195	456	
State total	**3,095,224**	**182,051**		**12,768**	**169,283**	**146**	**670**	**6,749**	**5,203**	**52,638**	**95,631**	**21,014**	
Rate per 100,000 inhabitants		5,881.7		412.5	5,469.2	4.7	21.6	218.0	168.1	1,700.6	3,089.6	678.9	
DELAWARE													
Standard Metropolitan Statistical Area	398,694												
Area actually reporting	100.0%	29,949		1,904	28,045	31	111	713	1,049	7,250	18,502	2,293	
Other cities	65,712												
Area actually reporting	100.0%	4,826		423	4,403	1	11	56	355	835	3,386	182	
Rural	130,373												
Area actually reporting	54.3%	3,004		270	2,734	5	12	25	228	876	1,732	126	
Estimated totals	100.0%	5,531		497	5,034	9	22	46	420	1,613	3,189	232	
State total	**594,779**	**40,306**		**2,824**	**37,482**	**41**	**144**	**815**	**1,824**	**9,698**	**25,077**	**2,707**	
Rate per 100,000 inhabitants		6,776.6		474.8	6,301.8	6.9	24.2	137.0	306.7	1,630.5	4,216.2	455.1	
DISTRICT OF COLUMBIA[4]													
Standard Metropolitan Statistical Area	635,233												
Area actually reporting	100.0%	65,025		13,242	51,783	200	480	9,120	3,442	16,313	31,868	3,602	
Other cities	None												
Rural	None												
Total	**635,233**	**65,025**		**13,242**	**51,783**	**200**	**480**	**9,120**	**3,442**	**16,313**	**31,868**	**3,602**	
Rate per 100,000 inhabitants		10,236.4		2,084.6	8,151.8	31.5	75.6	1,435.7	541.8	2,568.0	5,016.7	567.0	
FLORIDA													
Standard Metropolitan Statistical Area	8,183,799												
Area actually reporting	100.0%	730,491		87,019	643,472	1,211	4,944	32,643	48,221	216,471	384,896	42,105	
Other cities	399,207												
Area actually reporting	100.0%	31,765		3,007	28,758	52	155	729	2,071	8,710	18,657	1,391	
Rural	984,106												
Area actually reporting	100.0%	41,569		4,069	37,500	124	340	643	2,962	14,644	20,670	2,186	
State total	**9,567,112**	**803,825**		**94,095**	**709,730**	**1,387**	**5,439**	**34,015**	**53,254**	**239,825**	**424,223**	**45,682**	
Rate per 100,000 inhabitants		8,402.0		983.5	7,418.4	14.5	56.9	355.5	556.6	2,506.8	4,434.2	477.5	

See footnotes at end of table.

Table 4.—Index of Crime, State, 1980—Continued

Area	Population	Crime Index total	Modified Crime Index total[1]	Violent crime[2]	Property crime[3]	Murder and non-negligent man-slaughter	Forcible rape	Robbery	Aggravated assault	Burglary	Larceny-theft	Motor vehicle theft	Arson[4]
GEORGIA													
Standard Metropolitan Statistical Area	3,111,471												
Area actually reporting	98.1%	215,700		22,631	193,069	424	1,847	9,168	11,192	64,605	113,280	15,184	
Estimated totals	100.0%	219,192		22,858	196,334	426	1,871	9,250	11,311	65,598	115,288	15,448	
Other cities	883,492												
Area actually reporting	89.7%	44,208		3,448	40,760	108	223	840	2,277	11,701	26,981	2,078	
Estimated totals	100.0%	49,260		3,841	45,419	120	248	936	2,537	13,038	30,065	2,316	
Rural	1,405,888												
Area actually reporting	84.5%	28,890		2,783	26,107	166	230	409	1,978	11,100	13,021	1,986	
Estimated totals	100.0%	34,193		3,294	30,899	197	272	484	2,341	13,137	15,411	2,351	
State total	**5,400,851**	**302,645**		**29,993**	**272,652**	**743**	**2,391**	**10,670**	**16,189**	**91,773**	**160,764**	**20,115**	
Rate per 100,000 inhabitants		5,603.7		555.3	5,048.3	13.8	44.3	197.6	299.7	1,699.2	2,976.6	372.4	
HAWAII													
Standard Metropolitan Statistical Area	762,020												
Area actually reporting	100.0%	57,718		2,456	55,262	65	264	1,729	398	13,848	36,189	5,225	
Other cities	37,054												
Area actually reporting	100.0%	2,729		83	2,646	2	11	22	48	772	1,773	101	
Rural	165,606												
Area actually reporting	100.0%	11,733		350	11,383	17	60	84	189	3,202	7,602	579	
State total	**964,680**	**72,180**		**2,889**	**69,291**	**84**	**335**	**1,835**	**635**	**17,822**	**45,564**	**5,905**	
Rate per 100,000 inhabitants		7,482.3		299.5	7,182.8	8.7	34.7	190.2	65.8	1,847.5	4,723.2	612.1	
IDAHO													
Standard Metropolitan Statistical Area	172,843												
Area actually reporting	100.0%	11,583		762	10,821	5	67	172	518	3,381	6,887	553	
Other cities	377,311												
Area actually reporting	100.0%	23,734		1,474	22,260	16	91	221	1,146	5,171	15,969	1,120	
Rural	393,475												
Area actually reporting	100.0%	9,809		721	9,088	8	53	49	611	3,139	5,387	562	
State total	**943,629**	**45,126**		**2,957**	**42,169**	**29**	**211**	**442**	**2,275**	**11,691**	**28,243**	**2,235**	
Rate per 100,000 inhabitants		4,782.2		313.4	4,468.8	3 1	22.4	46.8	241.1	1,238.9	2,993.0	236.9	
ILLINOIS													
Standard Metropolitan Statistical Area	9,188,480												
Area actually reporting	99.7%	528,982		52,043	476,939	1,149	2,790	23,926	24,178	124,280	298,845	53,814	
Estimated totals	100.0%	530,665		52,153	478,512	1,149	2,797	23,965	24,242	124,693	299,870	53,949	
Other cities	1,099,214												
Area actually reporting	94.0%	46,027		2,693	43,334	25	150	527	1,991	9,988	31,605	1,741	
Estimated totals	100.0%	48,979		2,867	46,112	27	160	561	2,119	10,628	33,631	1,853	
Rural	1,067,368												
Area actually reporting	100.0%	19,365		1,108	18,257	29	94	119	866	5,788	11,619	850	
State total	**11,355,062**	**599,009**		**56,128**	**542,881**	**1,205**	**3,051**	**24,645**	**27,227**	**141,109**	**345,120**	**56,652**	
Rate per 100,000 inhabitants		5,275.3		494.3	4,781.0	10.6	26.9	217.0	239.8	1,242.7	3,039.3	498.9	
INDIANA													
Standard Metropolitan Statistical Area	3,810,216												
Area actually reporting	88.2%	195,215		16,895	178,320	374	1,465	6,847	8,209	52,069	108,092	18,159	
Estimated totals	100.0%	215,670		18,145	197,525	403	1,576	7,174	8,992	57,268	120,110	20,147	
Other cities	581,463												
Area actually reporting	85.6%	26,739		1,036	25,703	17	86	302	631	5,510	18,753	1,440	
Estimated totals	100.0%	31,253		1,211	30,042	20	101	353	737	6,440	21,919	1,683	
Rural	1,069,424												
Area actually reporting	69.5%	15,509		887	14,622	43	91	134	619	5,565	7,826	1,231	
Estimated totals	100.0%	22,329		1,277	21,052	62	131	193	891	8,012	11,268	1,772	
State total	**5,461,103**	**269,252**		**20,633**	**248,619**	**485**	**1,808**	**7,720**	**10,620**	**71,720**	**153,297**	**23,602**	
Rate per 100,000 inhabitants		4,930.4		377.8	4,552.5	8.9	33.1	141.4	194.5	1,313.3	2,807.1	432.2	

See footnotes at end of table.

Table 4.—Index of Crime, State, 1980—Continued

Area	Population	Crime Index total	Modified Crime Index total[1]	Violent crime[2]	Property crime[3]	Murder and non-negligent man-slaughter	Forcible rape	Robbery	Aggravated assault	Burglary	Larceny-theft	Motor vehicle theft	Arson[1]
IOWA													
Standard Metropolitan Statistical Area	1,166,352												
Area actually reporting	100.0%	82,020		4,309	77,711	35	318	1,387	2,569	18,501	54,916	4,294	
Other cities	723,517												
Area actually reporting	100.0%	38,206		1,197	37,009	14	58	162	963	6,978	27,931	2,100	
Rural	1,017,935												
Area actually reporting	100.0%	17,800		320	17,480	14	40	47	219	5,911	10,758	811	
State total	**2,907,804**	**138,026**		**5,826**	**132,200**	**63**	**416**	**1,596**	**3,751**	**31,390**	**93,605**	**7,205**	
Rate per 100,000 inhabitants		4,746.7		200.4	4,546.4	2.2	14.3	54.9	129.0	1,079.5	3,219.1	247.8	
KANSAS													
Standard Metropolitan Statistical Area	1,101,870												
Area actually reporting	99.9%	78,706		6,577	72,129	108	557	2,165	3,747	22,577	45,288	4,264	
Estimated totals	100.0%	78,755		6,580	72,175	108	557	2,165	3,750	22,595	45,314	4,266	
Other cities	643,019												
Area actually reporting	98.9%	36,751		2,016	34,735	33	139	437	1,407	9,046	24,141	1,548	
Estimated totals	100.0%	37,152		2,038	35,114	33	141	442	1,422	9,145	24,404	1,565	
Rural	609,894												
Area actually reporting	100.0%	10,753		550	10,203	22	44	57	427	4,086	5,550	567	
State total	**2,354,783**	**126,660**		**9,168**	**117,492**	**163**	**742**	**2,664**	**5,599**	**35,826**	**75,268**	**6,398**	
Rate per 100,000 inhabitants		5,378.8		389.3	4,989.5	6.9	31.5	113.1	237.8	1,521.4	3,196.4	271.7	
KENTUCKY													
Standard Metropolitan Statistical Area	1,618,748												
Area actually reporting	100.0%	83,324		6,373	76,951	128	442	2,942	2,861	24,197	47,241	5,513	
Other cities	591,548												
Area actually reporting	100.0%	20,042		1,066	18,976	40	75	236	715	5,135	12,542	1,299	
Rural	1,431,183												
Area actually reporting	100.0%	21,673		2,272	19,401	153	181	290	1,648	8,569	8,513	2,319	
State total	**3,641,479**	**125,039**		**9,711**	**115,328**	**321**	**698**	**3,468**	**5,224**	**37,901**	**68,296**	**9,131**	
Rate per 100,000 inhabitants		3,433.7		266.7	3,167.1	8.8	19.2	95.2	143.5	1,040.8	1,875.5	250.7	
LOUISIANA													
Standard Metropolitan Statistical Area	2,662,205												
Area actually reporting	97.3%	185,559		21,435	164,124	462	1,501	7,494	11,978	52,392	98,011	13,721	
Estimated totals	100.0%	188,912		21,769	167,143	469	1,532	7,579	12,189	53,387	99,786	13,970	
Other cities	507,859												
Area actually reporting	94.0%	19,349		2,582	16,767	66	105	350	2,061	4,845	11,093	829	
Estimated totals	100.0%	20,586		2,747	17,839	70	112	372	2,193	5,155	11,802	882	
Rural	1,029,478												
Area actually reporting	87.1%	17,015		2,970	14,045	106	194	279	2,391	4,752	8,458	835	
Estimated totals	100.0%	19,534		3,410	16,124	122	223	320	2,745	5,455	9,710	959	
State total	**4,199,542**	**229,032**		**27,926**	**201,106**	**661**	**1,867**	**8,271**	**17,127**	**63,997**	**121,298**	**15,811**	
Rate per 100,000 inhabitants		5,453.7		665.0	4,788.8	15.7	44.5	197.0	407.8	1,523.9	2,888.4	376.5	
MAINE													
Standard Metropolitan Statistical Area	315,274												
Area actually reporting	100.0%	19,608		1,144	18,464	9	51	187	897	5,154	12,307	1,003	
Other cities	474,955												
Area actually reporting	100.0%	21,963		687	21,276	14	57	132	484	4,851	15,419	1,006	
Rural	333,441												
Area actually reporting	100.0%	7,506		342	7,164	9	37	27	269	3,286	3,425	453	
State total	**1,123,670**	**49,077**		**2,173**	**46,904**	**32**	**145**	**346**	**1,650**	**13,291**	**31,151**	**2,462**	
Rate per 100,000 inhabitants		4,367.6		193.4	4,174.2	2.8	12.9	30.8	146.8	1,182.8	2,772.3	219.1	

See footnotes at end of table.

Table 4.—Index of Crime, State, 1980—Continued

Area	Population	Crime Index total	Modified Crime Index total[1]	Violent crime[2]	Property crime[3]	Murder and non-negligent manslaughter	Forcible rape	Robbery	Aggravated assault	Burglary	Larceny-theft	Motor vehicle theft	Arson[3]
MARYLAND													
Standard Metropolitan Statistical Area	3,529,109												
Area actually reporting	100.0%	250,928		33,440	217,488	357	1,558	16,077	15,448	63,754	135,917	17,817	
Other cities	198,206												
Area actually reporting	100.0%	14,444		1,041	13,403	10	36	214	781	3,284	9,555	564	
Rural	464,896												
Area actually reporting	100.0%	12,577		1,254	11,323	32	87	170	965	4,145	6,672	506	
State total	**4,192,211**	**277,949**		**35,735**	**242,214**	**399**	**1,681**	**16,461**	**17,194**	**71,183**	**152,144**	**18,887**	
Rate per 100,000 inhabitants		6,630.1		852.4	5,777.7	9.5	40.1	392.7	410.1	1,698.0	3,629.2	450.5	
MASSACHUSETTS													
Standard Metropolitan Statistical Area	5,502,414												
Area actually reporting	94.0%	316,198		32,486	283,712	222	1,463	13,120	17,681	88,854	137,670	57,188	
Estimated totals	100.0%	331,028		33,493	297,535	229	1,510	13,358	18,396	93,253	144,953	59,329	
Other cities	214,459												
Area actually reporting	97.0%	16,417		892	15,525	3	47	125	717	6,149	8,529	847	
Estimated totals	100.0%	16,926		919	16,007	3	48	129	739	6,340	8,794	873	
Rural	11,415												
Area actually reporting	100.0%	277		32	245	0	4	5	23	104	102	39	
State total	**5,728,288**	**348,231**		**34,444**	**313,787**	**232**	**1,562**	**13,492**	**19,158**	**99,697**	**153,849**	**60,241**	
Rate per 100,000 inhabitants		6,079.1		601.3	5,477.8	4.1	27.3	235.5	334.4	1,740.4	2,685.8	1,051.6	
MICHIGAN													
Standard Metropolitan Statistical Area	7,469,324												
Area actually reporting	99.4%	523,551		54,057	469,494	884	3,731	21,508	27,934	134,181	284,929	50,384	
Estimated totals	100.0%	526,580		54,259	472,321	885	3,744	21,569	28,061	134,827	286,855	50,639	
Other cities	729,779												
Area actually reporting	97.1%	42,065		2,117	39,948	13	155	517	1,432	8,406	30,136	1,406	
Estimated totals	100.0%	43,315		2,180	41,135	13	160	532	1,475	8,656	31,031	1,448	
Rural	1,029,025												
Area actually reporting	100.0%	46,170		2,575	43,595	42	400	418	1,715	17,205	24,498	1,892	
State total	**9,228,128**	**616,065**		**59,014**	**557,051**	**940**	**4,304**	**22,519**	**31,251**	**160,688**	**342,384**	**53,979**	
Rate per 100,000 inhabitants		6,675.9		639.5	6,036.4	10.2	46.6	244.0	338.6	1,741.3	3,710.2	584.9	
MINNESOTA													
Standard Metropolitan Statistical Area	2,620,368												
Area actually reporting	99.9%	150,567		8,231	142,336	83	831	3,872	3,445	39,546	93,200	9,590	
Estimated totals	100.0%	150,757		8,235	142,522	83	831	3,874	3,447	39,585	93,336	9,601	
Other cities	495,715												
Area actually reporting	99.5%	23,726		477	23,249	2	55	93	327	4,235	17,838	1,176	
Estimated totals	100.0%	23,840		479	23,361	2	55	93	329	4,255	17,924	1,182	
Rural	945,152												
Area actually reporting	100.0%	20,321		536	19,785	21	56	58	401	6,762	11,790	1,233	
State total	**4,061,235**	**194,918**		**9,250**	**185,668**	**106**	**942**	**4,025**	**4,177**	**50,602**	**123,050**	**12,016**	
Rate per 100,000 inhabitants		4,799.5		227.8	4,571.7	2.6	23.2	99.1	102.9	1,246.0	3,029.9	295.9	
MISSISSIPPI													
Standard Metropolitan Statistical Area	670,777												
Area actually reporting	81.7%	33,646		3,311	30,335	82	235	958	2,036	11,535	16,721	2,079	
Estimated totals	100.0%	38,133		3,946	34,187	96	277	1,057	2,516	13,264	18,558	2,365	
Other cities	671,240												
Area actually reporting	88.7%	31,105		2,388	28,717	73	142	524	1,649	9,228	18,347	1,142	
Estimated totals	100.0%	35,054		2,691	32,363	82	160	591	1,858	10,400	20,676	1,287	
Rural	1,169,474												
Area actually reporting	53.3%	6,734		1,040	5,694	100	97	206	637	3,170	2,083	441	
Estimated totals	100.0%	12,635		1,951	10,684	187	182	387	1,195	5,948	3,908	828	
State total	**2,511,491**	**85,822**		**8,588**	**77,234**	**365**	**619**	**2,035**	**5,569**	**29,612**	**43,142**	**4,480**	
Rate per 100,000 inhabitants		3,417.2		341.9	3,075.2	14.5	24.6	81.0	221.7	1,179.1	1,717.8	178.4	

See footnotes at end of table.

Table 4.—Index of Crime, State, 1980—Continued

Area	Population	Crime Index total	Modified Crime Index total[1]	Violent crime[2]	Property crime[3]	Murder and non-negligent man-slaughter	Forcible rape	Robbery	Aggravated assault	Burglary	Larceny-theft	Motor vehicle theft	Arson[1]
MISSOURI													
Standard Metropolitan Statistical Area	3,070,804												
Area actually reporting	96.6%	217,106		23,911	193,195	463	1,363	10,463	11,622	65,159	110,319	17,717	
Estimated totals	100.0%	221,437		24,179	197,258	467	1,383	10,536	11,793	66,471	112,701	18,086	
Other cities	523,471												
Area actually reporting	92.0%	24,978		1,421	23,557	14	96	249	1,062	6,239	16,196	1,122	
Estimated totals	100.0%	27,160		1,545	25,615	15	104	271	1,155	6,784	17,611	1,220	
Rural	1,307,013												
Area actually reporting	63.0%	11,149		915	10,234	39	71	95	710	5,383	4,213	638	
Estimated totals	100.0%	17,695		1,453	16,242	62	113	151	1,127	8,543	6,686	1,013	
State total	**4,901,288**	**266,292**		**27,177**	**239,115**	**544**	**1,600**	**10,958**	**14,075**	**81,798**	**136,998**	**20,319**	
Rate per 100,000 inhabitants		5,433.1		554.5	4,878.6	11.1	32.6	223.6	287.2	1,668.9	2,795.1	414.6	
MONTANA													
Standard Metropolitan Statistical Area	188,575												
Area actually reporting	100.0%	13,307		414	12,893	7	47	146	214	3,080	8,972	841	
Other cities	239,191												
Area actually reporting	88.0%	15,016		626	14,390	12	51	75	488	2,109	11,391	890	
Estimated totals	100.0%	17,059		711	16,348	14	58	85	554	2,396	12,941	1,011	
Rural	353,826												
Area actually reporting	94.8%	8,436		582	7,854	9	56	33	484	1,851	5,376	627	
Estimated totals	100.0%	8,905		615	8,290	10	59	35	511	1,954	5,674	662	
State total	**781,592**	**39,271**		**1,740**	**37,531**	**31**	**164**	**266**	**1,279**	**7,430**	**27,587**	**2,514**	
Rate per 100,000 inhabitants		5,024.5		222.6	4,801.9	4.0	21.0	34.0	163.6	950.6	3,529.6	321.7	
NEBRASKA													
Standard Metropolitan Statistical Area	689,220												
Area actually reporting	100.0%	42,630		2,688	39,942	48	295	1,193	1,152	9,579	27,618	2,745	
Other cities	430,160												
Area actually reporting	97.0%	17,669		584	17,085	14	52	71	447	2,871	13,462	752	
Estimated totals	100.0%	18,215		602	17,613	14	54	73	461	2,960	13,878	775	
Rural	444,541												
Area actually reporting	88.0%	5,704		195	5,509	6	12	18	159	1,563	3,691	255	
Estimated totals	100.0%	6,485		222	6,263	7	14	20	181	1,777	4,196	290	
State total	**1,563,921**	**67,330**		**3,512**	**63,818**	**69**	**363**	**1,286**	**1,794**	**14,316**	**45,692**	**3,810**	
Rate per 100,000 inhabitants		4,305.2		224.6	4,080.6	4.4	23.2	82.2	114.7	915.4	2,921.6	243.6	
NEVADA													
Standard Metropolitan Statistical Area	656,088												
Area actually reporting	100.0%	63,637		6,580	57,057	133	498	3,542	2,407	21,279	30,878	4,900	
Other cities	29,249												
Area actually reporting	95.8%	2,075		208	1,867	3	6	20	179	509	1,214	144	
Estimated totals	100.0%	2,165		217	1,948	3	6	21	187	531	1,267	150	
Rural	114,975												
Area actually reporting	100.0%	5,058		507	4,551	24	34	123	326	1,453	2,719	379	
State total	**800,312**	**70,860**		**7,304**	**63,556**	**160**	**538**	**3,686**	**2,920**	**23,263**	**34,864**	**5,429**	
Rate per 100,000 inhabitants		8,854.0		912.6	7,941.4	20.0	67.2	460.6	364.9	2,906.7	4,356.3	678.4	

See footnotes at end of table.

Table 4.—Index of Crime, State, 1980—Continued

Area	Population	Crime Index total	Modified Crime Index total[1]	Violent crime[2]	Property crime[3]	Murder and non-negligent man-slaughter	Forcible rape	Robbery	Aggravated assault	Burglary	Larceny-theft	Motor vehicle theft	Arson[1]
NEW HAMPSHIRE													
Standard Metropolitan Statistical Area	276,341												
Area actually reporting	99.7%	14,413		644	13,769	4	66	173	401	4,363	8,369	1,037	
Estimated totals	100.0%	14,447		645	13,802	4	66	173	402	4,374	8,389	1,039	
Other cities	512,223												
Area actually reporting	97.7%	26,255		871	25,384	10	72	190	599	6,702	16,980	1,702	
Estimated totals	100.0%	26,878		892	25,986	10	74	195	613	6,861	17,383	1,742	
Rural	130,550												
Area actually reporting	100.0%	1,686		116	1,570	9	19	18	70	832	671	67	
State total	**919,114**	**43,011**		**1,653**	**41,358**	**23**	**159**	**386**	**1,085**	**12,067**	**26,443**	**2,848**	
Rate per 100,000 inhabitants		4,679.6		179.8	4,499.8	2.5	17.3	42.0	118.0	1,312.9	2,877.0	309.9	
NEW JERSEY													
Standard Metropolitan Statistical Area	6,712,851												
Area actually reporting	100.0%	433,450		42,884	390,566	483	2,093	21,881	18,427	127,386	211,367	51,813	
Other cities	569,199												
Area actually reporting	100.0%	34,835		1,385	33,450	17	135	404	829	9,685	22,128	1,637	
Rural	60,114												
Area actually reporting	100.0%	1,711		104	1,607	4	29	14	57	829	665	113	
State total	**7,342,164**	**469,996**		**44,373**	**425,623**	**504**	**2,257**	**22,299**	**19,313**	**137,900**	**234,160**	**53,563**	
Rate per 100,000 inhabitants		6,401.3		604.4	5,797.0	6.9	30.7	303.7	263.0	1,878.2	3,189.3	729.5	
NEW MEXICO													
Standard Metropolitan Statistical Area	448,798												
Area actually reporting	80.2%	30,634		3,059	27,575	52	232	996	1,779	8,324	17,764	1,487	
Estimated totals	100.0%	32,591		3,177	29,414	58	251	1,005	1,863	8,898	18,923	1,593	
Other cities	521,543												
Area actually reporting	94.2%	34,774		3,517	31,257	43	197	486	2,791	7,738	21,696	1,823	
Estimated totals	100.0%	36,916		3,734	33,182	46	209	516	2,963	8,215	23,032	1,935	
Rural	325,133												
Area actually reporting	97.0%	7,711		1,024	6,687	64	98	132	730	2,155	3,548	984	
Estimated totals	100.0%	7,950		1,056	6,894	66	101	136	753	2,222	3,658	1,014	
State total	**1,295,474**	**77,457**		**7,967**	**69,490**	**170**	**561**	**1,657**	**5,579**	**19,335**	**45,613**	**4,542**	
Rate per 100,000 inhabitants		5,979.0		615.0	5,364.1	13.1	43.3	127.9	430.7	1,492.5	3,521.0	350.6	
NEW YORK													
Standard Metropolitan Statistical Area	15,412,759												
Area actually reporting	99.7%	1,126,411		175,406	951,005	2,161	5,164	111,471	56,610	335,773	485,694	129,538	
Estimated totals	100.0%	1,128,784		175,517	953,267	2,162	5,171	111,515	56,669	336,512	487,051	129,704	
Other cities	1,097,152												
Area actually reporting	98.6%	47,902		2,724	45,178	18	97	536	2,073	10,909	32,225	2,044	
Estimated totals	100.0%	48,559		2,760	45,799	18	98	543	2,101	11,059	32,668	2,072	
Rural	996,779												
Area actually reporting	100.0%	32,641		1,958	30,683	48	136	215	1,559	13,354	16,064	1,265	
State total	**17,506,690**	**1,209,984**		**180,235**	**1,029,749**	**2,228**	**5,405**	**112,273**	**60,329**	**360,925**	**535,783**	**133,041**	
Rate per 100,000 inhabitants		6,911.6		1,029.5	5,882.0	12.7	30.9	641.3	344.6	2,061.6	3,060.4	759.9	

See footnotes at end of table.

Table 4.—Index of Crime, State, 1980—Continued

Area	Population	Crime Index total	Modified Crime Index total[1]	Violent crime[2]	Property crime[3]	Murder and non-negligent man-slaughter	Forcible rape	Robbery	Aggravated assault	Burglary	Larceny-theft	Motor vehicle theft	Arson[1]
NORTH CAROLINA													
Standard Metropolitan Statistical Area	2,652,121												
Area actually reporting	99.3%	158,668		14,356	144,312	293	808	3,313	9,942	47,826	88,585	7,901	
Estimated totals	100.0%	159,424		14,423	145,001	294	811	3,324	9,994	48,084	88,975	7,942	
Other cities	987,424												
Area actually reporting	96.8%	62,670		6,696	55,974	111	220	958	5,407	15,703	37,980	2,291	
Estimated totals	100.0%	64,734		6,917	57,817	115	227	990	5,585	16,220	39,231	2,366	
Rural	2,204,120												
Area actually reporting	98.7%	46,402		5,180	41,222	207	282	490	4,201	18,600	20,329	2,293	
Estimated totals	100.0%	47,016		5,249	41,767	210	286	496	4,257	18,846	20,598	2,323	
State total	**5,843,665**	**271,174**		**26,589**	**244,585**	**619**	**1,324**	**4,810**	**19,836**	**83,150**	**148,804**	**12,631**	
Rate per 100,000 inhabitants		4,640.5		455.0	4,185.5	10.6	22.7	82.3	339.4	1,422.9	2,546.4	216.1	
NORTH DAKOTA													
Standard Metropolitan Statistical Area	234,239												
Area actually reporting	100.0%	10,363		197	10,166	3	36	34	124	1,534	7,995	637	
Other cities	132,467												
Area actually reporting	100.0%	5,482		78	5,404	2	11	12	53	797	4,320	287	
Rural	285,731												
Area actually reporting	100.0%	3,491		77	3,414	3	15	4	55	855	2,314	245	
State total	**652,437**	**19,336**		**352**	**18,984**	**8**	**62**	**50**	**232**	**3,186**	**14,629**	**1,169**	
Rate per 100,000 inhabitants		2,963.7		54.0	2,909.7	1.2	9.5	7.7	35.6	488.3	2,242.2	179.2	
OHIO													
Standard Metropolitan Statistical Area	8,514,064												
Area actually reporting	96.0%	492,932		48,425	444,507	795	3,341	22,905	21,384	132,908	270,042	41,557	
Estimated totals	100.0%	505,578		49,340	456,238	806	3,400	23,161	21,973	136,233	277,625	42,380	
Other cities	883,139												
Area actually reporting	89.8%	45,414		2,499	42,915	26	136	623	1,714	10,468	30,510	1,937	
Estimated totals	100.0%	50,586		2,784	47,802	29	152	694	1,909	11,660	33,984	2,158	
Rural	1,369,605												
Area actually reporting	98.1%	28,091		1,493	26,598	35	141	223	1,094	9,796	15,421	1,381	
Estimated totals	100.0%	28,623		1,522	27,101	36	144	227	1,115	9,981	15,713	1,407	
State total	**10,766,808**	**584,787**		**53,646**	**531,141**	**871**	**3,696**	**24,082**	**24,997**	**157,874**	**327,322**	**45,945**	
Rate per 100,000 inhabitants		5,431.4		498.3	4,933.1	8.1	34.3	223.7	232.2	1,466.3	3,040.1	426.7	
OKLAHOMA													
Standard Metropolitan Statistical Area	1,690,743												
Area actually reporting	96.9%	105,561		9,318	96,243	175	844	2,639	5,660	36,471	50,118	9,654	
Estimated totals	100.0%	108,111		9,471	98,640	178	856	2,670	5,767	37,229	51,558	9,853	
Other cities	725,615												
Area actually reporting	98.6%	32,612		2,356	30,256	51	154	376	1,775	9,160	19,176	1,920	
Estimated totals	100.0%	33,075		2,389	30,686	52	156	381	1,800	9,290	19,449	1,947	
Rural	584,894												
Area actually reporting	97.5%	10,198		711	9,487	67	74	94	476	4,174	4,524	789	
Estimated totals	100.0%	10,464		729	9,735	69	76	96	488	4,283	4,642	810	
State total	**3,001,252**	**151,650**		**12,589**	**139,061**	**299**	**1,088**	**3,147**	**8,055**	**50,802**	**75,649**	**12,610**	
Rate per 100,000 inhabitants		5,052.9		419.5	4,633.4	10.0	36.3	104.9	268.4	1,692.7	2,520.6	420.2	

See footnotes at end of table.

351-624 O - 81 - 5 : QL 3

Table 4.—Index of Crime, State, 1980—Continued

Area	Population	Crime Index total	Modified Crime Index total[1]	Violent crime[2]	Property crime[3]	Murder and non-negligent manslaughter	Forcible rape	Robbery	Aggravated assault	Burglary	Larceny-theft	Motor vehicle theft	Arson[4]
OREGON													
Standard Metropolitan Statistical Area	1,562,169												
Area actually reporting	99.8%	117,176		8,900	108,276	84	799	3,535	4,482	31,905	69,794	6,577	
Estimated totals	100.0%	117,384		8,914	108,470	84	801	3,537	4,492	31,957	69,925	6,588	
Other cities	507,565												
Area actually reporting	97.9%	37,845		2,293	35,552	17	161	307	1,808	7,991	25,795	1,766	
Estimated totals	100.0%	38,640		2,340	36,300	17	164	313	1,846	8,159	26,338	1,803	
Rural	540,743												
Area actually reporting	100.0%	18,537		1,548	16,989	31	119	128	1,270	5,525	10,449	1,015	
State total	**2,610,477**	**174,561**		**12,802**	**161,759**	**132**	**1,084**	**3,978**	**7,608**	**45,641**	**106,712**	**9,406**	
Rate per 100,000 inhabitants		6,686.9		490.4	6,196.5	5.1	41.5	152.4	291.4	1,748.4	4,087.8	360.3	
PENNSYLVANIA													
Standard Metropolitan Statistical Area	9,446,354												
Area actually reporting	99.4%	382,024		40,071	341,953	734	2,480	20,333	16,524	104,319	192,285	45,349	
Estimated totals	100.0%	383,338		40,162	343,176	737	2,494	20,354	16,577	104,854	192,870	45,452	
Other cities	1,150,590												
Area actually reporting	99.8%	34,326		1,722	32,604	22	78	405	1,217	7,049	23,425	2,130	
Estimated totals	100.0%	34,403		1,726	32,677	22	78	406	1,220	7,065	23,477	2,135	
Rural	1,227,276												
Area actually reporting	100.0%	24,052		1,144	22,908	50	150	279	665	10,881	10,149	1,878	
State total	**11,824,220**	**441,793**		**43,032**	**398,761**	**809**	**2,722**	**21,039**	**18,462**	**122,800**	**226,496**	**49,465**	
Rate per 100,000 inhabitants		3,736.3		363.9	3,372.4	6.8	23.0	177.9	156.1	1,038.5	1,915.5	418.3	
PUERTO RICO													
Standard Metropolitan Statistical Area	1,642,815												
Area actually reporting	100.0%	65,147		12,181	52,966	366	378	7,271	4,166	23,818	19,727	9,421	
Other agencies	1,544,755												
Area actually reporting	100.0%	26,864		4,651	22,213	106	191	1,012	3,342	11,938	8,749	1,526	
Total	**3,187,570**	**92,011**		**16,832**	**75,179**	**472**	**569**	**8,283**	**7,508**	**35,756**	**28,476**	**10,947**	
Rate per 100,000 inhabitants		2,886.6		528.1	2,358.5	14.8	17.9	259.9	235.5	1,121.7	893.3	343.4	
RHODE ISLAND													
Standard Metropolitan Statistical Area	864,464												
Area actually reporting	99.5%	50,438		3,508	46,930	36	149	1,041	2,282	14,672	24,689	7,569	
Estimated totals	100.0%	50,652		3,519	47,133	36	149	1,043	2,291	14,736	24,809	7,588	
Other cities	81,371												
Area actually reporting	100.0%	5,407		339	5,068	6	12	78	243	1,479	3,211	378	
Rural		54		6	48		1	1	4	18	17	13	
State total	**945,835**	**56,113**		**3,864**	**52,249**	**42**	**162**	**1,122**	**2,538**	**16,233**	**28,037**	**7,979**	
Rate per 100,000 inhabitants		5,932.6		408.5	5,524.1	4.4	17.1	118.6	268.3	1,716.3	2,964 3	843.6	
SOUTH CAROLINA													
Standard Metropolitan Statistical Area	1,476,348												
Area actually reporting	99.7%	97,120		11,251	85,369	162	716	2,572	7,801	28,990	50,955	5,924	
Estimated totals	100.0%	97,494		11,291	86,203	162	718	2,580	7,831	29,088	51,169	5,946	
Other cities	520,690												
Area actually reporting	99.1%	36,186		4,639	31,547	65	179	608	3,787	10,022	19,909	1,616	
Estimated totals	100.0%	36,521		4,683	31,838	66	181	614	3,822	10,114	20,093	1,631	
Rural	1,067,519												
Area actually reporting	100.0%	32,671		4,251	28,420	120	249	426	3,456	11,975	14,643	1,802	
State total	**3,064,557**	**166,686**		**20,225**	**146,461**	**348**	**1,148**	**3,620**	**15,109**	**51,177**	**85,905**	**9,379**	
Rate per 100,000 inhabitants		5,439.2		660.0	4,779.2	11.4	37.5	118.1	493.0	1,670.0	2,803.2	306.0	

See footnotes at end of table.

Table 4.—Index of Crime, State, 1980—Continued

Area	Population	Crime Index total	Modified Crime Index total[1]	Violent crime[2]	Property crime[3]	Murder and non-negligent manslaughter	Forcible rape	Robbery	Aggravated assault	Burglary	Larceny-theft	Motor vehicle theft	Arson[1]
SOUTH DAKOTA													
Standard Metropolitan Statistical Area	200,966												
Area actually reporting	92.3%	10,461		497	9,964	5	57	112	323	2,393	7,032	539	
Estimated totals	100.0%	10,955		538	10,417	5	61	113	359	2,544	7,306	567	
Other cities	169,133												
Area actually reporting	86.2%	6,306		181	6,125	.....	17	9	155	924	4,873	328	
Estimated totals	100.0%	7,314		210	7,104	.....	20	10	180	1,072	5,652	380	
Rural	318,118												
Area actually reporting	75.1%	3,041		94	2,947	.....	4	11	79	863	1,924	160	
Estimated totals	100.0%	4,051		125	3,926	.....	5	15	105	1,150	2,563	213	
State total	**688,217**	**22,320**		**873**	**21,447**	**5**	**86**	**138**	**644**	**4,766**	**15,521**	**1,160**	
Rate per 100,000 inhabitants	.....	3,243.2		126.8	3,116.3	.7	12.5	20.1	93.6	692.5	2,255.2	168.6	
TENNESSEE													
Standard Metropolitan Statistical Area	2,852,557												
Area actually reporting	98.8%	158,985		16,868	142,117	359	1,486	7,519	7,504	52,927	75,895	13,295	
Estimated totals	100.0%	160,051		16,944	143,107	360	1,491	7,537	7,556	53,309	76,425	13,373	
Other cities	589,616												
Area actually reporting	96.0%	25,940		1,954	23,986	39	114	432	1,369	7,278	15,109	1,599	
Estimated totals	100.0%	27,022		2,036	24,986	41	119	450	1,426	7,581	15,739	1,666	
Rural	1,103,417												
Area actually reporting	91.8%	15,950		1,693	14,257	81	83	203	1,326	6,754	6,158	1,345	
Estimated totals	100.0%	17,383		1,844	15,539	88	90	221	1,445	7,361	6,712	1,466	
State total	**4,545,590**	**204,456**		**20,824**	**183,632**	**489**	**1,700**	**8,208**	**10,427**	**68,251**	**98,876**	**16,505**	
Rate per 100,000 inhabitants	.....	4,497.9		458.1	4,039.8	10.8	37.4	180.6	229.4	1,501.5	2,175.2	363.1	
TEXAS													
Standard Metropolitan Statistical Area	11,280,093												
Area actually reporting	100.0%	786,696		70,072	716,624	2,057	6,254	28,624	33,137	236,447	405,550	74,627	
Estimated totals	100.0%	786,741		70,075	716,666	2,057	6,254	28,625	33,139	236,459	405,577	74,630	
Other cities	1,347,216												
Area actually reporting	98.1%	56,041		5,575	50,466	151	241	637	4,546	15,291	32,412	2,763	
Estimated totals	100.0%	57,129		5,683	51,446	154	246	649	4,634	15,588	33,041	2,817	
Rural	1,542,520												
Area actually reporting	99.9%	26,571		2,219	24,352	181	200	273	1,565	10,546	12,166	1,640	
Estimated totals	100.0%	26,588		2,220	24,368	181	200	273	1,566	10,553	12,174	1,641	
State total	**14,169,829**	**870,458**		**77,978**	**792,480**	**2,392**	**6,700**	**29,547**	**39,339**	**262,600**	**450,792**	**79,088**	
Rate per 100,000 inhabitants	.....	6,143.0		550.3	5,592.7	16.9	47.3	208.5	277.6	1,853.2	3,181.4	558.1	
UTAH													
Standard Metropolitan Statistical Area	1,152,561												
Area actually reporting	100.0%	76,374		3,868	72,506	44	364	1,129	2,331	17,378	50,876	4,252	
Other cities	141,419												
Area actually reporting	100.0%	5,976		302	5,674	4	20	19	259	1,033	4,352	289	
Rural	164,749												
Area actually reporting	100.0%	3,432		255	3,177	7	20	22	206	872	2,126	179	
State total	**1,458,729**	**85,782**		**4,425**	**81,357**	**55**	**404**	**1,170**	**2,796**	**19,283**	**57,354**	**4,720**	
Rate per 100,000 inhabitants	.....	5,880.6		303.3	5,577.3	3.8	27.7	80.2	191.7	1,321.9	3,931.8	323.6	

See footnotes at end of table.

Table 4.—Index of Crime, State, 1980—Continued

Area	Population	Crime Index total	Modified Crime Index total[1]	Violent crime[2]	Property crime[3]	Murder and non-negligent man-slaughter	Forcible rape	Robbery	Aggravated assault	Burglary	Larceny-theft	Motor vehicle theft	Arson[1]
VERMONT													
Standard Metropolitan Statistical Area	None												
Other cities	244,818												
Area actually reporting	22.4%	3,472		131	3,341	1	15	32	83	664	2,457	220	
Estimated totals	100.0%	15,479		584	14,895	4	67	143	370	2,960	10,954	981	
Rural	266,481												
Area actually reporting	67.5%	6,769		223	6,546	5	55	38	125	3,271	2,919	356	
Estimated totals	100.0%	10,027		330	9,697	7	82	56	185	4,846	4,324	527	
State total	**511,299**	**25,506**		**914**	**24,592**	**11**	**149**	**199**	**555**	**7,806**	**15,278**	**1,508**	
Rate per 100,000 inhabitants		4,988.5		178.8	4,809.7	2.2	29.1	38.9	108.5	1,526.7	2,988.1	294.9	
VIRGINIA													
Standard Metropolitan Statistical Area	3,473,442												
Area actually reporting	99.9%	197,099		13,340	183,759	308	1,190	5,847	5,995	50,578	123,066	10,115	
Estimated totals	100.0%	197,257		13,346	183,911	308	1,191	5,849	5,998	50,619	123,168	10,124	
Other cities	487,494												
Area actually reporting	100.0%	23,686		1,218	22,468	32	95	301	790	4,697	16,927	844	
Rural	1,362,476												
Area actually reporting	99.6%	24,889		1,782	23,107	118	171	241	1,252	8,666	13,284	1,157	
Estimated totals	100.0%	24,999		1,791	23,208	119	172	242	1,258	8,704	13,342	1,162	
State total	**5,323,412**	**245,942**		**16,355**	**229,587**	**459**	**1,458**	**6,392**	**8,046**	**64,020**	**153,437**	**12,130**	
Rate per 100,000 inhabitants		4,620.0		307.2	4,312.8	8.6	27.4	120.1	151.1	1,202.6	2,882.3	227.9	
WASHINGTON													
Standard Metropolitan Statistical Area	2,930,722												
Area actually reporting	99.6%	215,376		15,431	199,945	173	1,797	5,022	8,439	59,939	126,894	13,112	
Estimated totals	100.0%	216,267		15,475	200,792	173	1,802	5,033	8,467	60,150	127,479	13,163	
Other cities	491,003												
Area actually reporting	98.3%	43,141		2,035	41,106	20	192	389	1,434	8,456	30,780	1,870	
Estimated totals	100.0%	43,886		2,070	41,816	20	195	396	1,459	8,602	31,312	1,902	
Rural	691,606												
Area actually reporting	90.9%	22,072		1,411	20,661	29	156	117	1,109	7,132	12,432	1,097	
Estimated totals	100.0%	24,283		1,553	22,730	32	172	129	1,220	7,846	13,677	1,207	
State total	**4,113,331**	**284,436**		**19,098**	**265,338**	**225**	**2,169**	**5,558**	**11,146**	**76,598**	**172,468**	**16,272**	
Rate per 100,000 inhabitants		6,915.0		464.3	6,450.7	5.5	52.7	135.1	271.0	1,862.2	4,192.9	395.6	
WEST VIRGINIA													
Standard Metropolitan Statistical Area	681,650												
Area actually reporting	99.8%	29,313		2,147	27,166	52	166	633	1,296	7,779	17,312	2,075	
Estimated totals	100.0%	29,354		2,148	27,206	52	166	633	1,297	7,788	17,341	2,077	
Other cities	377,137												
Area actually reporting	96.9%	9,521		496	9,025	19	36	170	271	2,416	5,998	611	
Estimated totals	100.0%	9,828		512	9,316	20	37	175	280	2,494	6,191	631	
Rural	872,000												
Area actually reporting	100.0%	10,084		887	9,197	66	103	128	590	3,976	4,074	1,147	
State total	**1,930,787**	**49,266**		**3,547**	**45,719**	**138**	**306**	**936**	**2,167**	**14,258**	**27,606**	**3,855**	
Rate per 100,000 inhabitants		2,551.6		183.7	2,367.9	7.1	15.8	48.5	112.2	738.5	1,429.8	199.7	
WISCONSIN													
Standard Metropolitan Statistical Area	2,913,972												
Area actually reporting	100.0%	166,284		7,134	159,150	111	573	3,107	3,343	35,722	114,328	9,100	
Other cities	634,743												
Area actually reporting	100.0%	33,097		723	32,374	10	55	135	523	5,798	25,443	1,133	
Rural	1,132,202												
Area actually reporting	100.0%	25,238		689	24,549	15	69	68	537	9,004	14,299	1,246	
State total	**4,680,917**	**224,619**		**8,546**	**216,073**	**136**	**697**	**3,310**	**4,403**	**50,524**	**154,070**	**11,479**	
Rate per 100,000 inhabitants		4,798.6		182.6	4,616.0	2.9	14.9	70.7	94.1	1,079.4	3,291.4	245.2	

See footnotes at end of table.

Table 4.—Index of Crime, State, 1980—Continued

Area	Population	Crime Index total	Modified Crime Index total[1]	Violent crime[2]	Property crime[3]	Murder and non-negligent man-slaughter	Forcible rape	Robbery	Aggra-vated assault	Burglary	Larceny-theft	Motor vehicle theft	Arson[1]
WYOMING													
Standard Metropolitan Statistical Area	None												
Other cities	299,141												
Area actually reporting	100.0%	18,525		1,290	17,235	15	73	175	1,027	3,088	12,979	1,168	
Rural	169,813												
Area actually reporting	100.0%	4,859		551	4,308	14	61	33	443	1,150	2,707	451	
State total	**468,954**	**23,384**		**1,841**	**21,543**	**29**	**134**	**208**	**1,470**	**4,238**	**15,686**	**1,619**	
Rate per 100,000 inhabitants		4,986.4		392.6	4,593.8	6.2	28.6	44.4	313.5	903.7	3,344.9	345.2	

[1]Collection of arson as an Index offense was begun in 1979. Tabulations are not available for inclusion in this table. However, limited summary data are presented on pages 35–37 and the number of arson offenses reported by individual law enforcement agencies are displayed in tables 6–9 of this publication.

[2]Violent crimes are offenses of murder, forcible rape, robbery, and aggravated assault.

[3]Property crimes are offenses of burglary, larceny-theft, and motor vehicle theft. Data are not included for the property crime of arson.

[4]Includes offenses reported by the U.S. Park Police for the District of Columbia and the Zoological Police.

Table 5.—Index of Crime, Standard Metropolitan Statistical Areas, 1980

Standard Metropolitan Statistical Area	Population	Crime Index total	Modified Crime Index total[1]	Violent crime[2]	Property crime[3]	Murder and non-negligent man-slaughter	Forcible rape	Robbery	Aggravated assault	Burglary	Larceny-theft	Motor vehicle theft	Arson[4]
Abilene, Tex.	**139,130**												
(Includes Callahan, Jones, and Taylor Counties.)													
City of Abilene	98,231	5,488		251	5,237	12	39	67	133	1,473	3,492	272	
Total area actually reporting	100.0%	6,263		306	5,957	13	45	71	177	1,784	3,839	334	
Rate per 100,000 inhabitants		4,501.5		219.9	4,281.6	9.3	32.3	51.0	127.2	1,282.3	2,759 3	240.1	
Akron, Ohio	**660,233**												
(Includes Portage and Summit Counties.)													
City of Akron	237,005	18,448		1,210	17,238	25	178	586	421	3,740	12,204	1,294	
Total area actually reporting	99.9%	37,940		2,815	35,125	32	251	827	1,705	8,211	24,586	2,328	
Estimated total	100.0%	37,969		2,817	35,152	32	251	828	1,706	8,217	24,605	2,330	
Rate per 100,000 inhabitants		5,750.8		426.7	5,324.2	4.8	38.0	125.4	258.4	1,244.6	3,726.7	352.9	
Albany, Ga.	**112,257**												
(Includes Dougherty and Lee Counties.)													
City of Albany	74,252	6,123		571	5,552	8	54	190	319	2,091	3,253	208	
Total area actually reporting	99.2%	7,094		636	6,458	11	69	209	347	2,437	3,764	257	
Estimated total	100.0%	7,152		639	6,513	11	69	210	349	2,452	3,800	261	
Rate per 100,000 inhabitants		6,371.1		569.2	5,801.9	9.8	61.5	187.1	310.9	2,184.3	3,385.1	232.5	
Albany—Schenectady—Troy, N.Y.	**794,298**												
(Includes Albany, Montgomery, Rensselaer, Saratoga, and Schenectady Counties.)													
City of:													
Albany	101,767	4,656		573	4,083	4	35	222	312	1,655	2,187	241	
Schenectady	67,877	3,209		164	3,045		12	99	53	1,164	1,671	210	
Troy	56,614	3,580		314	3,266	2	19	65	228	1,351	1,736	179	
Total area actually reporting	100.0%	32,890		2,141	30,749	19	124	574	1,424	10,706	18,644	1,399	
Rate per 100,000 inhabitants		4,140.8		269.5	3,871.2	2.4	15.6	72.3	179.3	1,347.9	2,347.2	176.1	
Albuquerque, N. Mex.	**448,798**												
(Includes Bernalillo and Sandoval Counties.)													
City of Albuquerque	328,837	29,326		3,008	26,318	50	225	993	1,740	8,081	16,808	1,429	
Total area actually reporting	80.2%	30,634		3,059	27,575	52	232	996	1,779	8,324	17,764	1,487	
Estimated total	100.0%	32,591		3,177	29,414	58	251	1,005	1,863	8,898	18,923	1,593	
Rate per 100,000 inhabitants		7,261.8		707.9	6,554.0	12.9	55.9	223.9	415.1	1,982.6	4,216.4	354.9	
Alexandria, La.	**151,304**												
(Includes Grant and Rapides Parishes.)													
City of Alexandria	51,603	4,831		374	4,457	18	20	106	230	1,217	3,020	220	
Total area actually reporting	100.0%	6,937		558	6,379	24	42	132	360	1,901	4,163	315	
Rate per 100,000 inhabitants		4,584.8		368.8	4,216.0	15.9	27.8	87.2	237.9	1,256.4	2,751.4	208.2	
Allentown—Bethlehem—Easton, Pa.—N.J.	**637,109**												
(Includes Carbon, Lehigh, and Northampton Counties, Pa., and Warren County, N.J.)													
City of:													
Allentown	103,806	5,923		321	5,602	5	21	215	80	1,754	3,574	274	
Bethlehem	70,410	2,711		167	2,544	1	24	55	87	702	1,698	144	
Easton	26,069	1,806		94	1,712	....	6	67	21	513	1,131	68	
Total area actually reporting	91.1%	21,814		1,000	20,814	10	86	471	433	6,489	13.173	1,152	
Estimated total	100.0%	23,072		1,087	21,985	13	100	491	483	7,010	13,725	1,250	
Rate per 100,000 inhabitants		3,621.4		170.6	3,450.7	2.0	15 7	77.1	75.8	1,100.3	2,154.3	196.2	
Altoona, Pa.	**136,447**												
(Includes Blair County.)													
City of Altoona	57,000	1,785		188	1,597		9	85	94	691	763	143	
Total area actually reporting	100.0%	3,948		349	3,599	2	17	108	222	1,296	2,046	257	
Rate per 100,000 inhabitants		2,893.4		255.8	2,637.7	1.5	12.5	79.2	162.7	949.8	1.499.5	188.4	
Amarillo, Tex.	**173,550**												
(Includes Potter and Randall Counties.)													
City of Amarillo	149,167	9,698		739	8,959	17	47	186	489	2,705	5,730	524	
Total area actually reporting	100.0%	10,319		777	9,542	20	50	190	517	2,927	6,058	557	
Rate per 100,000 inhabitants		5,945.8		447.7	5,498.1	11.5	28.8	109.5	297.9	1,686.5	3,490.6	320.9	

See footnotes at end of table.

Table 5.—Index of Crime, Standard Metropolitan Statistical Areas, 1980—Continued

Standard Metropolitan Statistical Area	Population	Crime Index total	Modified Crime Index total[1]	Violent crime[2]	Property crime[3]	Murder and non-negligent man-slaughter	Forcible rape	Robbery	Aggravated assault	Burglary	Larceny-theft	Motor vehicle theft	Arson[1]
Anaheim—Santa Ana—Garden Grove, Calif.	**1,925,840**												
(Includes Orange County.)													
City of:													
Anaheim	218,468	17,131		1,278	15,853	19	112	622	525	5,996	8,290	1,567	
Santa Ana	205,730	19,033		1,683	17,350	26	94	815	748	6,085	9,858	1,407	
Garden Grove	125,332	9,994		814	9,180	6	76	332	400	3,151	5,339	690	
Total area actually reporting	100.0%	131,863		8,952	122,911	113	751	3,760	4,328	43,795	69,259	9,857	
Rate per 100,000 inhabitants		6,847.0		464.8	6,382.2	5.9	39.0	195.2	224.7	2,274.1	3,596.3	511.8	
Ann Arbor, Mich.	**259,162**												
(Includes Washtenaw County.)													
City of Ann Arbor	100,145	8,587		478	8,109	4	29	112	333	1,882	5,908	319	
Total area actually reporting	100.0%	19,272		1,423	17,849	13	113	328	969	4,372	12,219	1,258	
Rate per 100,000 inhabitants		7,436.3		549.1	6,887.2	5.0	43.6	126.6	373.9	1,687.0	4,714.8	485.4	
Anniston, Ala.	**119,803**												
(Includes Calhoun County.)													
City of Anniston	29,534	3,790		493	3,297	8	47	84	354	1,164	1,949	184	
Total area actually reporting	100.0%	5,599		671	4,928	10	57	107	497	1,804	2,801	323	
Rate per 100,000 inhabitants		4,673.5		560.1	4,113.4	8.3	47.6	89.3	414.8	1,505.8	2,338.0	269.6	
Appleton—Oshkosh, Wis.	**287,869**												
(Includes Calumet, Outagamie, and Winnebago Counties.)													
City of:													
Appleton	58,738	3,969		108	3,861		9	19	80	1,129	2,587	145	
Oshkosh	49,608	3,382		52	3,330		1	28	23	644	2,576	110	
Total area actually reporting	100.0%	15,365		313	15,052	4	22	74	213	3,693	10,807	552	
Rate per 100,000 inhabitants		5,337.5		108.7	5,228.8	1.4	7.6	25.7	74.0	1,282.9	3,754.1	191.8	
Asheville, N.C.	**177,056**												
(Includes Buncombe and Madison Counties.)													
City of Asheville	53,708	4,564		246	4,318	6	8	85	147	1,159	2,860	299	
Total area actually reporting	92.2%	6,991		419	6,572	16	23	109	271	1,978	4,116	478	
Estimated total	100.0%	7,438		456	6,982	17	25	115	299	2,153	4,324	505	
Rate per 100,000 inhabitants		4,200.9		257.5	3,943.4	9.6	14.1	65.0	168.9	1,216.0	2,442.2	285.2	
Atlanta, Ga.	**2,010,924**												
(Includes Butts, Cherokee, Clayton, Cobb, De Kalb, Douglas, Fayette, Forsythe, Fulton, Gwinnett, Henry, Newton, Paulding, Rockdale, and Walton Counties.)													
City of Atlanta	422,474	59,394		11,075	48,319	201	671	4,733	5,470	16,812	27,502	4,005	
Total area actually reporting	98.8%	150,654		16,835	133,819	289	1,243	6,933	8,370	44,008	78,355	11,456	
Estimated total	100.0%	152,332		16,945	135,387	290	1,253	6,972	8,430	44,435	79,373	11,579	
Rate per 100,000 inhabitants		7,575.2		842.6	6,732.6	14.4	62.3	346.7	419.2	2,209.7	3,947.1	575.8	
Atlantic City, N.J.	**189,326**												
(Includes Atlantic County.)													
City of Atlantic City	38,239	11,847		1,037	10,810	11	51	644	331	1,620	7,993	1,197	
Total area actually reporting	100.0%	21,737		1,625	20,112	18	112	803	692	4,825	13,280	2,007	
Rate per 100,000 inhabitants		11,481.3		858.3	10,622.9	9.5	59.2	424.1	365.5	2,548.5	7,014.4	1,060.1	
Augusta, Ga.—S.C.	**320,574**												
(Includes Columbia and Richmond Counties, Ga. and Aiken County, S.C.)													
City of Augusta	46,702	3,789		286	3,503	15	18	150	103	1,259	2,046	198	
Total area actually reporting	99.7%	17,549		1,790	15,759	43	177	491	1,079	6,034	8,829	896	
Estimated total	100.0%	17,613		1,796	15,817	43	177	492	1,084	6,051	8,866	900	
Rate per 100,000 inhabitants		5,494.2		560.2	4,934.0	13.4	55.2	153.5	338.1	1,887.6	2,765.7	280.7	
Austin, Tex.	**532,811**												
(Includes Hays, Travis, and Williamson Counties.)													
City of Austin	343,425	30,066		1,723	28,343	43	237	678	765	7,216	19,558	1,569	
Total area actually reporting	100.0%	37,989		2,231	35,758	54	295	779	1,103	9,610	24,232	1,916	
Rate per 100,000 inhabitants		7,129.9		418.7	6,711.2	10.1	55.4	146.2	207.0	1,803.6	4,548.0	359.6	
Bakersfield, Calif.	**401,540**												
(Includes Kern County.)													
City of Bakersfield	112,282	14,386		1,141	13,245	21	79	512	529	4,212	7,866	1,167	
Total area actually reporting	100.0%	36,144		3,286	32,858	84	242	1,070	1,890	10,397	19,749	2,712	
Rate per 100,000 inhabitants		9,001.3		818.3	8,183.0	20.9	60.3	266.5	470.7	2,589.3	4,918.3	675.4	

See footnotes at end of table.

Table 5.—Index of Crime, Standard Metropolitan Statistical Areas, 1980—Continued

Standard Metropolitan Statistical Area	Population	Crime Index total	Modified Crime Index total[1]	Violent crime[2]	Property crime[3]	Murder and non-negligent man-slaughter	Forcible rape	Robbery	Aggravated assault	Burglary	Larceny-theft	Motor vehicle theft	Arson[1]
Baltimore, Md.	**2,164,853**												
(Includes Baltimore City and Anne Arundel, Baltimore, Carroll, Harford, and Howard Counties.)													
City of Baltimore	784,554	76,704		16,571	60,133	216	560	10,020	5,775	17,659	36,854	5,620	
Total area actually reporting	100.0%	161,779		25,146	136,633	271	951	11,836	12,088	39,696	85,864	11,073	
Rate per 100,000 inhabitants	.....	7,473.0		1,161.6	6,311.4	12.5	43.9	546.7	558.4	1,833.7	3,966.3	511.5	
Baton Rouge, La.	**497,087**												
(Includes Ascension, East Baton Rouge, Livingston, and West Baton Rouge Parishes.)													
City of Baton Rouge	219,164	26,224		2,892	23,332	27	136	640	2,089	7,786	14,004	1,542	
Total area actually reporting	100.0%	37,639		3,939	33,700	52	232	822	2,833	11,435	20,140	2,125	
Rate per 100,000 inhabitants	.....	7,571.9		792.4	6,779.5	10.5	46.7	165.4	569.9	2,300.4	4,051.6	427.5	
Battle Creek, Mich.	**185,854**												
(Includes Barry and Calhoun Counties.)													
City of Battle Creek	35,509	3,536		375	3,161	7	15	113	240	1,083	1,975	103	
Total area actually reporting	100.0%	10,299		880	9,419	13	63	248	556	2,797	6,264	358	
Rate per 100,000 inhabitants	.....	5,541.4		473.5	5,068.0	7.0	33.9	133.4	299.2	1,504.9	3,370.4	192.6	
Bay City, Mich.	**119,888**												
(Includes Bay County.)													
City of Bay City	41,621	2,875		164	2,711	1	14	36	113	687	1,947	77	
Total area actually reporting	100.0%	6,417		353	6,064	1	39	59	254	1,355	4,489	220	
Rate per 100,000 inhabitants	.....	5,352.5		294.4	5,058.1	.8	32.5	49.2	211.9	1,130.2	3,744.3	183.5	
Beaumont—Port Arthur—Orange, Tex.	**374,809**												
(Includes Hardin, Jefferson, and Orange Counties.)													
City of:													
Beaumont	118,031	11,346		1,442	9,904	17	116	325	984	3,545	5,718	641	
Port Arthur	64,993	3,628		382	3,246	14	17	196	155	1,301	1,750	195	
Orange	23,413	1,844		261	1,583	4	24	83	150	435	1,052	96	
Total area actually reporting	100.0%	22,701		2,504	20,197	44	186	708	1,566	7,167	11,775	1,255	
Rate per 100,000 inhabitants	.....	6,056.7		668.1	5,388.6	11.7	49.6	188.9	417.8	1,912.2	3,141.6	334.8	
Billings, Mont.	**107,936**												
(Includes Yellowstone County.)													
City of Billings	68,361	5,212		155	5,057	4	28	70	53	1,239	3,482	336	
Total area actually reporting	100.0%	6,830		235	6,595	7	36	84	108	1,526	4,608	461	
Rate per 100,000 inhabitants	.....	6,327.8		217.7	6,110.1	6.5	33.4	77.8	100.1	1,413.8	4,269.2	427.1	
Biloxi—Gulfport, Miss.	**183,691**												
(Includes Hancock, Harrison, and Stone Counties.)													
City of:													
Biloxi	49,352	3,123		156	2,967	3	19	93	41	849	1,906	212	
Gulfport	39,603	4,437		712	3,725	8	30	109	565	1,188	2,307	230	
Total area actually reporting	97.2%	12,033		1,625	10,408	21	79	298	1,227	3,528	6,189	691	
Estimated total	100.0%	12,260		1,644	10,616	21	80	302	1,241	3,621	6,291	704	
Rate per 100,000 inhabitants	.....	6,674.3		895.0	5,779.3	11.4	43.6	164.4	675.6	1,971.2	3,424.8	383.3	
Binghamton, N.Y.—Pa.	**301,759**												
(Includes Broome and Tioga Counties, N.Y., and Susquehanna County, Pa.)													
City of Binghamton	55,745	2,829		77	2,752	2	20	30	25	698	1,897	157	
Total area actually reporting	99.9%	10,308		322	9,986	11	37	78	196	2,707	6,823	456	
Estimated total	100.0%	10,320		323	9,997	11	37	78	197	2,710	6,830	457	
Rate per 100,000 inhabitants	.....	3,419.9		107.0	3,312.9	3.6	12.3	25.8	65.3	898.1	2,263.4	151.4	
Birmingham, Ala.	**825,665**												
(Includes Jefferson, Saint Clair, Shelby, and Walker Counties.)													
City of Birmingham	282,081	35,406		3,490	31,916	88	275	1,700	1,427	10,062	18,474	3,380	
Total area actually reporting	99.4%	58,127		5,229	52,898	135	390	2,159	2,545	16,787	30,720	5,391	
Estimated total	100.0%	58,449		5,256	53,193	136	392	2,166	2,562	16,878	30,904	5,411	
Rate per 100,000 inhabitants	.....	7,079.0		636.6	6,442.4	16.5	47.5	262.3	310.3	2,044.2	3,742.9	655.4	
Bismarck, N.D.	**79,908**												
(Includes Burleigh and Morton Counties.)													
City of Bismarck	44,502	2,538		17	2,521	1	3	5	8	390	2,013	118	
Total area actually reporting	100.0%	3,568		47	3,521	1	5	6	35	561	2,797	163	
Rate per 100,000 inhabitants	.....	4,465.1		58.8	4,406.3	1.3	6.3	7.5	43.8	702.1	3,500.3	204.0	
Bloomington, Ind.	**97,599**												
(Includes Monroe County.)													
City of Bloomington	51,867	2,319		131	2,188	. . .	11	22	98	331	1,669	188	
Total area actually reporting	100.0%	5,371		212	5,159	. . .	22	33	157	1,015	3,782	362	
Rate per 100,000 inhabitants	.....	5,503.1		217.2	5,285.9	. . .	22.5	33.8	160.9	1,040.0	3,875.0	370.9	

See footnotes at end of table.

Table 5.—Index of Crime, Standard Metropolitan Statistical Areas, 1980—Continued

Standard Metropolitan Statistical Area	Population	Crime Index total	Modified Crime Index total[1]	Violent crime[2]	Property crime[3]	Murder and non-negligent manslaughter	Forcible rape	Robbery	Aggravated assault	Burglary	Larceny-theft	Motor vehicle theft	Arson[4]
Bloomington—Normal, Ill.	**119,125**												
(Includes McLean County.)													
City of:													
Bloomington	44,330	4,161		202	3,959		14	79	109	1,134	2,626	199	
Normal	35,601	1,472		48	1,424		5	15	28	509	873	42	
Total area actually reporting	97.8%	7,042		308	6,734	1	25	102	180	2,091	4,358	285	
Estimated total	100.0%	7,184		317	6,867	1	26	105	185	2,126	4,445	296	
Rate per 100,000 inhabitants		6,030.6		266.1	5,764.5	8	21.8	88.1	155.3	1,784.7	3,731.4	248.5	
Boise, Idaho	**172,843**												
(Includes Ada County.)													
City of Boise	102,125	8,426		507	7,919	2	45	138	322	2,381	5,147	391	
Total area actually reporting	100.0%	11,583		762	10,821	5	67	172	518	3,381	6,887	553	
Rate per 100,000 inhabitants		6,701.5		440.9	6,260.6	2.9	38.8	99.5	299.7	1,956.1	3,984.5	319.9	
Boston, Mass.	**3,205,867**												
(Includes Essex, Middlesex, Norfolk, and Suffolk Counties.)													
City of Boston	562,582	75,755		12,478	63,277	92	484	7,526	4,376	17,032	25,225	21,020	
Total area actually reporting	95.9%	202,242		22,899	179,343	163	912	10,735	11,089	52,592	84,300	42,451	
Estimated total	100.0%	208,166		23,302	184,864	166	931	10,830	11,375	54,349	87,209	43,306	
Rate per 100,000 inhabitants		6,493.3		726.9	5,766.4	5.2	29.0	337.8	354.8	1,695.3	2,720.3	1,350.8	
Bradenton, Fla.	**148,449**												
(Includes Manatee County.)													
City of Bradenton	29,579	2,317		147	2,170	6	20	50	71	737	1,318	115	
Total area actually reporting	100.0%	10,175		1,050	9,125	18	70	204	758	2,852	5,893	380	
Rate per 100,000 inhabitants		6,854.2		707.3	6,146.9	12.1	47.2	137.4	510.6	1,921.2	3,969.7	256.0	
Bridgeport, Conn.	**801,177**												
(Includes Fairfield County.)													
City of Bridgeport	142,459	15,627		1,438	14,189	22	40	841	535	4,661	7,637	1,891	
Total area actually reporting	100.0%	49,537		2,907	46,630	34	131	1,502	1,240	15,545	26,113	4,972	
Rate per 100,000 inhabitants		6,183.0		362.8	5,820.2	4.2	16.4	187.5	154.8	1,940.3	3,259.3	620.6	
Brockton, Mass.	**404,977**												
(Includes Plymouth County.)													
City of Brockton	94,990	8,566		1,019	7,547	4	20	283	712	2,534	3,448	1,565	
Total area actually reporting	85.3%	21,847		1,964	19,883	7	51	380	1,526	6,987	10,159	2,737	
Estimated total	100.0%	24,533		2,147	22,386	8	60	423	1,656	7,783	11,478	3,125	
Rate per 100,000 inhabitants		6,057.9		530.2	5,527.7	2.0	14.8	104.5	408.9	1,921.8	2,834.2	771.6	
Brownsville—Harlingen—San Benito, Tex.	**208,222**												
(Includes Cameron County.)													
City of:													
Brownsville	83,822	7,277		481	6,796	12	27	129	313	2,014	3,819	963	
Harlingen	43,186	3,044		132	2,912	2	5	31	94	722	1,952	238	
San Benito	17,866	877		135	742	1	3	...	131	283	404	55	
Total area actually reporting	100.0%	12,584		867	11,717	18	42	163	644	3,653	6,710	1,354	
Rate per 100,000 inhabitants		6,043.5		416.4	5,627.2	8.6	20.2	78.3	309.3	1,754.4	3,222.5	650.3	
Bryan—College Station, Tex.	**93,487**												
(Includes Brazos County.)													
City of:													
Bryan	44,265	3,280		253	3,027	5	25	54	169	987	1,865	175	
College Station	37,296	1,819		111	1,708	3	1	11	96	643	968	97	
Total area actually reporting	100.0%	6,501		402	6,099	9	31	67	295	1,960	3,839	300	
Rate per 100,000 inhabitants		6,953.9		430.0	6,523.9	9.6	33.2	71.7	315.6	2,096.5	4,106.5	320.9	
Buffalo, N.Y.	**1,240,586**												
(Includes Erie and Niagara Counties.)													
City of Buffalo	357,384	29,085		3,833	25,252	61	297	1,914	1,561	8,595	12,863	3,794	
Total area actually reporting	99.5%	65,558		6,226	59,332	95	406	2,413	3,312	19,000	34,178	6,154	
Estimated total	100.0%	65,823		6,241	59,582	95	407	2,419	3,320	19,072	34,339	6,171	
Rate per 100,000 inhabitants		5,305.8		503.1	4,802.7	7.7	32.8	195.0	267.6	1,537.3	2,768.0	497.4	
Burlington, N.C.	**98,414**												
(Includes Alamance County.)													
City of Burlington	37,202	2,120		183	1,937	6	1	24	152	415	1,456	66	
Total area actually reporting	100.0%	3,774		299	3,475	17	14	49	219	991	2,334	150	
Rate per 100,000 inhabitants		3,834.8		303.8	3,531.0	17.3	14.2	49.8	222.5	1,007.0	2,371.6	152.4	
Canton, Ohio	**403,847**												
(Includes Carroll and Stark Counties.)													
City of Canton	94,635	6,631		705	5,926	12	60	423	210	1,908	3,484	534	
Total area actually reporting	91.6%	15,864		1,251	14,613	24	114	595	518	4,639	8,793	1,181	
Estimated total	100.0%	17,490		1,358	16,132	25	119	626	588	4,990	9,844	1,298	
Rate per 100,000 inhabitants		4,330.8		336.3	3,994.6	6.2	29.5	155.0	145.6	1,235.6	2,437.6	321.4	
Cedar Rapids, Iowa	**169,720**												
(Includes Linn County.)													
City of Cedar Rapids	110,124	9,611		328	9,283	1	19	114	194	2,023	6,798	462	
Total area actually reporting	100.0%	11,448		439	11,009	2	25	123	289	2,535	7,923	551	
Rate per 100,000 inhabitants		6,745.2		258.7	6,486.6	1.2	14.7	72.5	170.3	1,493.6	4,668.3	324.7	

See footnotes at end of table.

Table 5.—Index of Crime, Standard Metropolitan Statistical Areas, 1980—Continued

Standard Metropolitan Statistical Area	Population	Crime Index total	Modified Crime Index total[1]	Violent crime[2]	Property crime[3]	Murder and non-negligent man-slaughter	Forcible rape	Robbery	Aggravated assault	Burglary	Larceny-theft	Motor vehicle theft	Arson[1]
Champaign—Urbana—Rantoul, Ill.	**167,104**												
(Includes Champaign County.)													
City of:													
Champaign	57,176	5,640		525	5,115	3	27	130	365	1,606	3,359	150	
Urbana	35,133	2,231		262	1,969	1	7	44	210	657	1,265	47	
Rantoul	20,083	645		66	579	1	2	11	52	164	398	17	
Total area actually reporting	100.0%	11,350		994	10,356	8	55	205	726	3,154	6,904	298	
Rate per 100,000 inhabitants		6,792.2		594.8	6,197.3	4.8	32.9	122.7	434.5	1,887.4	4,131.6	178.3	
Charleston—North Charleston, S.C.	**411,582**												
(Includes Berkeley, Charleston, and Dorchester Counties.)													
City of:													
Charleston	69,296	7,306		875	6,431	14	51	316	494	1,856	4,212	363	
North Charleston	55,284	5,583		786	4,797	8	48	246	484	1,650	2,735	412	
Total area actually reporting	99.9%	27,417		3,289	24,128	49	222	829	2,189	8,357	14,128	1,643	
Estimated total	100.0%	27,445		3,292	24,153	49	222	830	2,191	8,364	14,144	1,645	
Rate per 100,000 inhabitants		6,668.2		799.8	5,868.3	11.9	53.9	201.7	532.3	2,032.2	3,436.5	399.7	
Charleston, W. Va.	**259,760**												
(Includes Kanawha and Putnam Counties.)													
City of Charleston	62,264	7,870		590	7,280	13	43	278	256	2,088	4,742	450	
Total area actually reporting	99.6%	12,201		797	11,404	30	66	342	359	3,415	7,121	868	
Estimated total	100.0%	12,242		798	11,444	30	66	342	360	3,424	7,150	870	
Rate per 100,000 inhabitants		4,712.8		307.2	4,405.6	11.5	25.4	131.7	138.6	1,318.1	2,752.5	334.9	
Charlotte—Gastonia, N.C.	**632,083**												
(Includes Gaston, Mecklenburg, and Union Counties.)													
City of:													
Charlotte	310,794	26,208		2,759	23,449	60	145	686	1,868	8,245	13,760	1,444	
Gastonia	46,708	5,546		630	4,916	11	12	99	508	1,376	3,327	213	
Total area actually reporting	99.6%	41,511		4,450	37,061	91	189	928	3,242	13,192	21,785	2,084	
Estimated total	100.0%	41,693		4,468	37,225	91	190	931	3,256	13,241	21,892	2,092	
Rate per 100,000 inhabitants		6,596.1		706.9	5,889.3	14.4	30.1	147.3	515.1	2,094.8	3,463.5	331.0	
Chattanooga, Tenn.—Ga.	**422,823**												
(Includes Hamilton, Marion, and Sequatchie Counties, Tenn., and Catoosa, Dade, and Walker Counties, Ga.)													
City of Chattanooga	165,574	16,019		1,802	14,217	26	64	366	1,346	3,292	9,677	1,248	
Total area actually reporting	93.3%	23,265		2,143	21,122	41	95	445	1,562	5,732	13,366	2,024	
Estimated total	100.0%	24,057		2,205	21,852	42	100	460	1,603	6,044	13,723	2,085	
Rate per 100,000 inhabitants		5,689.6		521.5	5,168.1	9.9	23.7	108.8	379.1	1,429.4	3,245.6	493.1	
Chicago, Ill.	**7,057,853**												
(Includes Cook, Du Page, Kane, Lake, McHenry, and Will Counties.)													
City of Chicago	2,986,419	196,605		28,658	167,947	863	1,329	16,261	10,205	34,288	102,873	30,786	
Total area actually reporting	99.9%	403,365		41,256	362,109	1,024	2,116	20,717	17,399	87,494	226,020	48,595	
Estimated total	100.0%	403,838		41,287	362,551	1,024	2,118	20,728	17,417	87,610	226,308	48,633	
Rate per 100,000 inhabitants		5,721.8		585.0	5,136.8	14.5	30.0	293.7	246.8	1,241.3	3,206.5	689.1	
Cincinnati, Ohio—Ky.—Ind.	**1,389,909**												
(Includes Clermont, Hamilton, and Warren Counties, Ohio, and Boone, Campbell, and Kenton Counties, Ky., and Dearborn County, Ind.)													
City of Cincinnati	383,114	32,985		3,930	29,055	48	353	1,686	1,843	8,857	18,474	1,724	
Total area actually reporting	99.2%	79,673		7,209	72,464	85	552	2,635	3,937	19,925	48,072	4,467	
Estimated total	100.0%	80,256		7,244	73,012	85	554	2,645	3,960	20,045	48,457	4,510	
Rate per 100,000 inhabitants		5,774.2		521.2	5,253.0	6.1	39.9	190.3	284.9	1,442.2	3,486.3	324.5	
Clarksville—Hopkinsville, Tenn.—Ky.	**149,331**												
(Includes Christian County, Ky., and Montgomery County, Tenn.)													
City of:													
Clarksville	54,661	2,585		198	2,387	5	29	66	98	856	1,314	217	
Hopkinsville	27,125	2,083		167	1,916	3	5	45	114	520	1,320	76	
Total area actually reporting	100.0%	6,774		531	6,243	11	56	150	314	2,163	3,651	429	
Rate per 100,000 inhabitants		4,536.2		355.6	4,180.6	7.4	37.5	100.4	210.3	1,448.5	2,444.9	287.3	
Cleveland, Ohio	**1,895,391**												
(Includes Cuyahoga, Geauga, Lake, and Medina Counties.)													
City of Cleveland	572,657	57,602		11,466	46,136	265	703	6,802	3,696	17,850	14,100	14,186	
Total area actually reporting	99.1%	106,003		14,999	91,004	302	898	8,003	5,796	28,917	41,976	20,111	
Estimated total	100.0%	106,794		15,051	91,743	302	901	8,018	5,830	29,088	42,487	20,168	
Rate per 100,000 inhabitants		5,634.4		794.1	4,840.3	15.9	47.5	423.0	307.6	1,534.7	2,241.6	1,064.1	

See footnotes at end of table.

Table 5.—Index of Crime, Standard Metropolitan Statistical Areas, 1980—Continued

Standard Metropolitan Statistical Area	Population	Crime Index total	Modified Crime Index total[1]	Violent crime[2]	Property crime[3]	Murder and non-negligent man-slaughter	Forcible rape	Robbery	Aggravated assault	Burglary	Larceny-theft	Motor vehicle theft	Arson[1]
Colorado Springs, Colo. (Includes El Paso and Teller Counties.)	**317,584**												
City of Colorado Springs	206,979	16,910		1,182	15,728	14	151	405	612	5,067	9,713	948	
Total area actually reporting	100.0%	20,883		1,433	19,450	20	190	456	767	6,433	11,890	1,127	
Rate per 100,000 inhabitants	.....	6,575.6		451.2	6,124.4	6.3	59.8	143.6	241.5	2,025.6	3,743.9	354.9	
Columbia, Mo. (Includes Boone County.)	**100,240**												
City of Columbia	62,617	4,650		274	4,376	4	31	57	182	1,234	2,946	196	
Total area actually reporting	100.0%	6,713		403	6,310	4	35	63	301	1,752	4,342	216	
Rate per 100,000 inhabitants	.....	6,696.9		402.0	6,294.9	4.0	34.9	62.8	300.3	1,747.8	4,331.6	215.5	
Columbia, S.C. (Includes Lexington and Richland Counties.)	**396,205**												
City of Columbia	97,104	14,036		1,762	12,274	15	110	597	1,040	3,791	7,715	768	
Total area actually reporting	99.4%	32,212		3,758	28,454	40	258	978	2,482	9,256	17,297	1,901	
Estimated total	100.0%	32,372		3,775	28,597	40	259	981	2,495	9,298	17,389	1,910	
Rate per 100,000 inhabitants	.....	8,170.5		952.8	7,217.7	10.1	65.4	247.6	629.7	2,346.8	4,388.9	482.1	
Columbus, Ga.—Ala. (Includes Chattahoochee County and Columbus Consolidated Government, Ga., and Russell County, Ala.)	**238,593**												
City of Columbus	168,598	9,186		812	8,374	26	87	388	311	3,093	4,537	744	
Total area actually reporting	90.9%	11,526		962	10,564	35	110	455	362	3,746	5,910	908	
Estimated total	100.0%	12,640		1,034	11,606	36	119	482	397	4,105	6,505	996	
Rate per 100,000 inhabitants	.....	5,297.7		433.4	4,864.4	15.1	49.9	202.0	166.4	1,720.5	2,726.4	417.4	
Columbus, Ohio (Includes Delaware, Fairfield, Franklin, Madison, and Pickaway Counties.)	**1,088,952**												
City of Columbus	562,416	55,362		5,130	50,232	87	460	3,224	1,359	17,100	29,809	3,323	
Total area actually reporting	94.4%	80,233		6,674	73,559	106	583	3,904	2,081	22,859	46,232	4,468	
Estimated total	100.0%	82,122		6,821	75,301	108	594	3,944	2,175	23,433	47,288	4,580	
Rate per 100,000 inhabitants	.....	7,541.4		626.4	6,915.0	9.9	54.5	362.2	199.7	2,151.9	4,342.5	420.6	
Corpus Christi, Tex. (Includes Nueces and San Patricio Counties.)	**325,088**												
City of Corpus Christi	230,715	19,385		1,622	17,763	34	158	489	941	6,157	10,232	1,374	
Total area actually reporting	100.0%	23,170		1,925	21,245	52	196	551	1,126	7,590	12,021	1,634	
Rate per 100,000 inhabitants	.....	7,127.3		592.1	6,535.2	16.0	60.3	169.5	346.4	2,334.8	3,697.8	502.6	
Dallas—Fort Worth, Tex. (Includes Collin, Dallas, Denton, Ellis, Hood, Johnson, Kaufman, Parker, Rockwall, Tarrant, and Wise Counties.)	**2,964,229**												
City of:													
Dallas	900,104	106,010		12,681	93,329	319	1,121	4,983	6,258	30,133	55,372	7,824	
Fort Worth	382,679	48,492		4,693	43,799	106	338	2,286	1,963	15,001	25,398	3,400	
Total area actually reporting	100.0%	245,162		22,288	222,874	537	1,863	8,578	11,310	69,235	136,373	17,266	
Rate per 100,000 inhabitants	.....	8,270.7		751.9	7,518.8	18.1	62.8	289.4	381.5	2,335.7	4,600.6	582.5	
Davenport—Rock Island—Moline, Iowa—Ill. (Includes Scott County, Iowa, and Henry and Rock Island Counties, Ill.)	**383,017**												
City of:													
Davenport	103,036	8,626		919	7,707	4	38	344	533	2,580	4,770	357	
Rock Island	46,928	4,519		432	4,087	3	25	155	249	1,404	2,511	172	
Moline	45,577	3,279		158	3,121	.....	12	59	87	785	2,179	157	
Total area actually reporting	98.8%	22,898		1,730	21,168	9	99	617	1,005	6,476	13,690	1,002	
Estimated total	100.0%	23,138		1,746	21,392	9	100	623	1,014	6,535	13,836	1,021	
Rate per 100,000 inhabitants	.....	6,041.0		455.9	5,585.1	2.3	26.1	162.7	264.7	1,706.2	3,612.4	266.6	
Dayton, Ohio (Includes Greene, Miami, Montgomery, and Preble Counties.)	**827,577**												
City of Dayton	193,323	26,593		3,394	23,199	76	165	2,175	978	8,036	13,953	1,210	
Total area actually reporting	92.6%	59,283		5,453	53,830	106	301	2,862	2,184	16,339	34,692	2,799	
Estimated total	100.0%	61,491		5,616	55,875	109	312	2,907	2,288	16,934	36,001	2,940	
Rate per 100,000 inhabitants	.....	7,430.2		678.6	6,751.6	13.2	37.7	351.3	276.5	2,046.2	4,350.2	355.3	
Daytona Beach, Fla. (Includes Volusia County.)	**249,436**												
City of Daytona Beach	53,608	9,787		1,027	8,760	10	58	301	658	2,321	5,939	500	
Total area actually reporting	100.0%	22,716		2,010	20,706	19	143	536	1,312	6,626	12,989	1,091	
Rate per 100,000 inhabitants	.....	9,106.9		805.8	8,301.1	7.6	57.3	214.9	526.0	2,656.4	5,207.3	437.4	

See footnotes at end of table.

Table 5.—Index of Crime, Standard Metropolitan Statistical Areas, 1980—Continued

Standard Metropolitan Statistical Area	Population	Crime Index total	Modified Crime Index total[1]	Violent crime[2]	Property crime[3]	Murder and non-negligent man-slaughter	Forcible rape	Robbery	Aggra-vated assault	Burglary	Larceny-theft	Motor vehicle theft	Arson[1]
Decatur, Ill.	**130,622**												
(Includes Macon County.)													
City of Decatur	93,513	6,661		420	6,241	4	41	158	217	1,675	4,409	157	
Total area actually reporting	98.2%	7,631		463	7,168	4	45	164	250	2,024	4,951	193	
Estimated total	100.0%	7,754		471	7,283	4	45	167	255	2,054	5,026	203	
Rate per 100,000 inhabitants		5,936.2		360.6	5,575.6	3.1	34.5	127.8	195.2	1,572.5	3,847.7	155.4	
Denver—Boulder, Colo.	**1,613,942**												
(Includes Adams, Arapahoe, Boulder, Denver, Douglas, Gilpin, and Jefferson Counties.)													
City of:													
Denver	489,318	58,782		5,520	53,262	99	704	2,366	2,351	19,799	28,206	5,257	
Boulder	76,236	6,354		318	6,036	1	12	88	217	1,532	4,137	367	
Total area actually reporting	100.0%	134,876		10,334	124,542	151	1,048	3,708	5,427	39,407	75,908	9,227	
Rate per 100,000 inhabitants		8,356.9		640.3	7,716.6	9.4	64.9	229.7	336.3	2,441.7	4,703.3	571.7	
Des Moines, Iowa	**337,491**												
(Includes Polk and Warren Counties.)													
City of Des Moines	190,909	19,369		1,092	18,277	13	101	495	483	3,824	13,328	1,125	
Total area actually reporting	100.0%	26,936		1,486	25,450	18	128	557	783	5,453	18,460	1,537	
Rate per 100,000 inhabitants		7,981.2		440.3	7,540.9	5.3	37.9	165.0	232.0	1,615.7	5,469.8	455.4	
Detroit, Mich.	**4,339,768**												
(Includes Lapeer, Livingston, Macomb, Oakland, Saint Clair, and Wayne Counties.)													
City of Detroit	1,197,325	127,420		23,288	104,132	547	1,313	13,429	7,999	40,848	41,066	22,218	
Total area actually reporting	99.4%	327,430		37,195	290,235	697	2,330	17,706	16,462	85,642	162,751	41,842	
Estimated total	100.0%	329,055		37,303	291,752	698	2,337	17,738	16,530	85,989	163,784	41,979	
Rate per 100,000 inhabitants		7,582.3		859.6	6,722.8	16.1	53.9	408.7	380.9	1,981.4	3,774.0	967.3	
Dubuque, Iowa	**93,679**												
(Includes Dubuque County.)													
City of Dubuque	62,286	4,207		92	4,115	2	12	36	42	944	2,858	313	
Total area actually reporting	100.0%	5,134		115	5,019	2	12	38	63	1,132	3,529	358	
Rate per 100,000 inhabitants		5,480.4		122.8	5,357.7	2.1	12.8	40.6	67.3	1,208.4	3,767.1	382.2	
Duluth—Superior, Minn.—Wis.	**261,341**												
(Includes Saint Louis County, Minn., and Douglas County, Wis.)													
City of:													
Duluth	92,789	6,118		184	5,934	2	27	54	101	1,770	3,771	393	
Superior	29,606	2,114		60	2,054		29	20	11	450	1,469	135	
Total area actually reporting	100.0%	12,751		393	12,358	6	73	98	216	3,573	8,008	777	
Rate per 100,000 inhabitants		4,879.1		150.4	4,728.4	2.3	27.9	37.5	82.7	1,367.2	3,064.2	297.3	
Eau Claire, Wis.	**130,477**												
(Includes Chippewa and Eau Claire Counties.)													
City of Eau Claire[4]	51,530	3,327		74	3,253		6	26	42	652	2,513	88	
Total area actually reporting	100.0%	5,772		109	5,663	2	11	35	61	1,188	4,296	179	
Rate per 100,000 inhabitants		4,423.8		83.5	4,340.2	1.5	8.4	26.8	46.8	910.5	3,292.5	137.2	
Elmira, N.Y.	**97,586**												
(Includes Chemung County.)													
City of Elmira	35,363	2,837		65	2,772	1	10	30	24	803	1,895	74	
Total area actually reporting	100.0%	4,620		190	4,430	3	16	39	132	1,299	2,996	135	
Rate per 100,000 inhabitants		4,734.3		194.7	4,539.6	3.1	16.4	40.0	135.3	1,331.1	3,070.1	138.3	
Elkhart, Indiana	**136,686**												
(Includes Elkhart County.)													
City of Elkhart	41,049	3,550		187	3,363	10	40	41	96	711	2,558	94	
Total area actually reporting	100.0%	5,472		351	5,121	16	51	53	231	1,338	3,570	213	
Rate per 100,000 inhabitants		4,003.3		256.8	3,746.5	11.7	37.3	38.8	169.0	978.9	2,611.8	155.8	
El Paso, Tex.	**479,448**												
(Includes El Paso County.)													
City of El Paso	425,122	27,065		2,811	24,254	54	218	828	1,711	6,267	15,624	2,363	
Total area actually reporting	100.0%	28,223		2,979	25,244	59	236	846	1,838	6,590	16,225	2,429	
Rate per 100,000 inhabitants		5,886.6		621.3	5,265.2	12.3	49.2	176.5	383.4	1,374.5	3,384.1	506.6	
Erie, Pa.	**279,290**												
(Includes Erie County.)													
City of Erie	118,964	4,861		588	4,273	11	40	284	253	1,158	2,670	445	
Total area actually reporting	100.0%	9,471		831	8,640	14	67	324	426	2,333	5,599	708	
Rate per 100,000 inhabitants		3,391.1		297.5	3,093.6	5.0	24.0	116.0	152.5	835.3	2,004.7	253.5	
Eugene—Springfield, Oreg.	**271,130**												
(Includes Lane County.)													
City of:													
Eugene	104,672	10,813		634	10,179	2	42	207	383	2,304	7,478	397	
Springfield	41,142	3,820		132	3,688	1	27	76	28	1,042	2,464	182	
Total area actually reporting	100.0%	20,441		951	19,490	6	110	327	508	5,172	13,409	909	
Rate per 100,000 inhabitants		7,539.2		350.8	7,188.4	2.2	40.6	120.6	187.4	1,907.6	4,945.6	335.3	

See footnotes at end of table.

Table 5.—Index of Crime, Standard Metropolitan Statistical Areas, 1980—Continued

Standard Metropolitan Statistical Area	Population	Crime Index total	Modified Crime Index total[1]	Violent crime[2]	Property crime[2]	Murder and non-negligent man-slaughter	Forcible rape	Robbery	Aggra-vated assault	Burglary	Larceny-theft	Motor vehicle theft	Arson[1]
Evansville, Ind.—Ky.	**307,103**												
(Includes Gibson, Posey, Vanderburgh, and Warrick Counties, Ind., and Henderson County, Ky.)													
City of Evansville	129,667	9,536		945	8,591	12	52	383	498	2,663	5,336	592	
Total area actually reporting	80.4%	13,307		1,195	12,112	22	75	428	670	3,492	7,776	844	
Estimated total	100.0%	15,982		1,364	14,618	26	90	473	775	4,199	9,307	1,112	
Rate per 100,000 inhabitants	.....	5,204.1		444.2	4,760.0	8.5	29.3	154.0	252.4	1,367.3	3,030.6	362.1	
Fall River, Mass.	**474,345**												
(Includes Bristol County)													
City of Fall River	92,240	6,805		447	6,358	7	21	177	242	2,345	2,691	1,322	
Total area actually reporting	82.3%	22,291		1,578	20,713	17	73	505	983	7,211	9,914	3,588	
Estimated total	100.0%	26,069		1,835	24,234	19	85	566	1,165	8,332	11,769	4,133	
Rate per 100,000 inhabitants	.....	5,495.8		386.8	5,108.9	4.0	17.9	119.3	245.6	1,756.5	2,481.1	871.3	
Fargo—Moorhead, N. Dak.—Minn.	**137,493**												
(Includes Cass County, N. Dak., and Clay County, Minn.)													
City of:													
Fargo	61,281	3,419		65	3,354	1	17	18	29	409	2,680	265	
Moorhead	29,925	1,361		30	1,331	2	8	7	13	289	960	82	
Total area actually reporting	100.0%	5,977		157	5,820	4	33	28	92	977	4,407	436	
Rate per 100,000 inhabitants	.....	4,347.1		114.2	4,232.9	2.9	24.0	20.4	66.9	710.6	3,205.3	317.1	
Fayetteville, N.C.	**245,933**												
(Includes Cumberland County.)													
City of Fayetteville	59,476	7,620		978	6,642	21	60	321	576	2,082	4,228	332	
Total area actually reporting	100.0%	17,038		1,839	15,199	43	138	472	1,186	6,173	8,057	969	
Rate per 100,000 inhabitants	.....	6,927.9		747.8	6,180.1	17.5	56.1	191.9	482.2	2,510.0	3,276.1	394.0	
Fayetteville—Springdale, Ark.	**177,013**												
(Includes Benton and Washington Counties.)													
City of:													
Fayetteville	36,165	1,486		72	1,414	4	7	24	37	424	885	105	
Springdale	23,185	982		24	958	...	2	13	9	224	667	67	
Total area actually reporting	100.0%	5,139		220	4,919	8	23	51	138	1,579	2,991	349	
Rate per 100,000 inhabitants	.....	2,903.2		124.3	2,778.9	4.5	13.0	28.8	78.0	892.0	1,689.7	197.2	
Flint, Mich.	**521,541**												
(Includes Genesee and Shiawassee Counties.)													
City of Flint	159,576	21,201		3,074	18,127	34	159	729	2,152	6,052	11,089	986	
Total area actually reporting	98.4%	40,566		4,315	36,251	47	295	1,022	2,951	10,994	23,317	1,940	
Estimated total	100.0%	41,107		4,351	36,756	47	297	1,033	2,974	11,109	23,661	1,986	
Rate per 100,000 inhabitants	.....	7,881.8		834.3	7,047.6	9.0	56.9	198.1	570.2	2,130.0	4,536.7	380.8	
Florence, Ala.	**134,732**												
(Includes Colbert and Lauderdale Counties.)													
City of Florence	36,983	2,071		111	1,960	5	5	42	59	584	1,235	141	
Total area actually reporting	99.6%	5,099		268	4,831	13	20	79	156	1,510	3,034	287	
Estimated total	100.0%	5,132		271	4,861	13	20	80	158	1,519	3,053	289	
Rate per 100,000 inhabitants	.....	3,809.0		201.1	3,607.9	9.6	14.8	59.4	117.3	1,127.4	2,266.0	214.5	
Fort Lauderdale—Hollywood, Fla.	**998,851**												
(Includes Broward County.)													
City of:													
Fort Lauderdale	154,035	20,955		1,891	19,064	44	94	1,285	468	7,117	10,288	1,659	
Hollywood	116,832	12,810		1,181	11,629	12	58	584	527	3,677	7,077	875	
Total area actually reporting	100.0%	93,347		9,899	83,448	174	539	4,710	4,476	28,256	48,619	6,573	
Rate per 100,000 inhabitants	.....	9,345.4		991.0	8,354.4	17.4	54.0	471.5	448.1	2,828.9	4,867.5	658.1	
Fort Myers—Cape Coral, Fla.	**204,314**												
(Includes Lee County.)													
City of:													
Fort Myers	36,624	5,105		719	4,386	12	30	132	545	1,137	3,082	167	
Cape Coral	31,884	1,009		18	991	.....	1	3	14	277	694	20	
Total area actually reporting	100.0%	10,829		1,146	9,683	21	68	271	786	3,104	6,111	468	
Rate per 100,000 inhabitants	.....	5,300.2		560.9	4,739.3	10.3	33.3	132.6	384.7	1,519.2	2,991.0	229.1	

See footnotes at end of table

Table 5.—Index of Crime, Standard Metropolitan Statistical Areas, 1980—Continued

Standard Metropolitan Statistical Area	Population	Crime Index total	Modified Crime Index total[1]	Violent crime[2]	Property crime[3]	Murder and non-negligent man-slaughter	Forcible rape	Robbery	Aggravated assault	Burglary	Larceny-theft	Motor vehicle theft	Arson[1]
Fort Smith, Ark.—Okla.	**202,367**												
(Includes Crawford and Sebastian Counties, Ark., and Le Flore and Sequoyah Counties, Okla.)													
City of Fort Smith	71,515	5,631		234	5,397	2	20	75	137	1,179	3,924	294	
Total area actually reporting	95.5%	8,334		383	7,951	10	31	98	244	2,185	5,310	456	
Estimated total	100.0%	8,779		410	8,369	11	33	103	263	2,317	5,561	491	
Rate per 100,000 inhabitants		4,338.2		202.6	4,135.6	5.4	16.3	50.9	130.0	1,144.9	2,748.0	242.6	
Fort Wayne, Ind.	**380,439**												
(Includes Adams, Allen, De Kalb, and Wells Counties.)													
City of Fort Wayne	171,039	15,101		1,017	14,084	13	83	583	338	3,419	9,860	805	
Total area actually reporting	98.7%	19,351		1,200	18,151	17	108	635	440	4,749	12,238	1,164	
Estimated total	100.0%	19,608		1,213	18,395	17	109	638	449	4,798	12,413	1,184	
Rate per 100,000 inhabitants		5,154.0		318.8	4,835.2	4.5	28.7	167.7	118.0	1,261.2	3,262.8	311.2	
Fresno, Calif.	**507,005**												
(Includes Fresno County.)													
City of Fresno	215,396	24,806		2,369	22,437	49	193	1,232	895	6,922	13,341	2,174	
Total area actually reporting	99.6%	43,279		4,674	38,605	102	361	1,707	2,504	13,064	22,093	3,448	
Estimated total	100.0%	43,424		4,688	38,736	102	362	1,713	2,511	13,106	22,170	3,460	
Rate per 100,000 inhabitants		8,564.8		924.6	7,640.2	20.1	71.4	337.9	495.3	2,585.0	4,372.7	682.4	
Gadsden, Ala.	**102,292**												
(Includes Etowah County.)													
City of Gadsden	47,526	3,679		336	3,343	12	14	48	262	1,020	2,064	259	
Total area actually reporting	100.0%	4,877		459	4,418	14	27	61	357	1,397	2,695	326	
Rate per 100,000 inhabitants		4,767.7		448.7	4,319.0	13.7	26.4	59.6	349.0	1,365.7	2,634.6	318.7	
Gainesville, Fla.	**146,534**												
(Includes Alachua County.)													
City of Gainesville	72,270	8,356		795	7,561	9	54	173	559	2,248	4,990	323	
Total area actually reporting	100.0%	15,025		1,401	13,624	13	110	271	1,007	3,990	9,042	592	
Rate per 100,000 inhabitants		253.6		956.1	9,297.5	8.9	75.1	184.9	687.2	2,722.9	6,170.6	404.0	
Galveston—Texas City, Tex.	**194,704**												
(Includes Galveston County.)													
City of:													
Galveston	61,601	4,755		928	3,827	17	103	255	553	1,408	1,868	551	
Texas City	40,473	3,610		252	3,358	7	31	49	165	974	2,120	264	
Total area actually reporting	100.0%	12,684		1,542	11,142	31	174	367	970	3,948	6,021	1,173	
Rate per 100,000 inhabitants		6,514.5		792.0	5,722.5	15.9	89.4	188.5	498.2	2,027.7	3,092.4	602.5	
Gary—Hammond—East Chicago, Ind.	**638,945**												
(Includes Lake and Porter Counties.)													
City of:													
Gary	151,855	12,446		2,216	10,230	85	263	1,032	836	4,590	3,602	2,038	
Hammond	93,440	7,654		987	6,667	12	59	464	452	2,283	2,957	1,427	
East Chicago	39,798	3,103		228	2,875	6	23	143	56	846	1,442	587	
Total area actually reporting	97.8%	38,917		4,861	34,056	117	410	1,872	2,462	10,570	17,335	6,151	
Estimated total	100.0%	39,661		4,899	34,762	118	413	1,881	2,487	10,712	17,841	6,209	
Rate per 100,000 inhabitants		6,207.3		766.7	5,440.5	18.5	64.6	294.4	389.2	1,676.5	2,792.3	971.8	
Grand Forks, N.D.—Minn.	**98,822**												
(Includes Grand Forks County, N.D., and Polk County, Minn.)													
City of Grand Forks	43,760	2,451		41	2,410		8	7	26	383	1,887	140	
Total area actually reporting	100.0%	3,777		79	3,698		14	10	55	559	2,917	222	
Rate per 100,000 inhabitants		3,822.0		79.9	3,742.1		14.2	10.1	55.7	565.7	2,951.8	224.6	
Grand Rapids, Mich.	**605,621**												
(Includes Kent and Ottawa Counties.)													
City of Grand Rapids	181,602	16,185		1,787	14,398	28	188	529	1,042	4,437	9,275	686	
Total area actually reporting	99.4%	32,849		2,475	30,374	35	297	672	1,471	7,988	21,072	1,314	
Estimated total	100.0%	33,061		2,489	30,572	35	298	676	1,480	8,033	21,207	1,332	
Rate per 100,000 inhabitants		5,459.0		411.0	5,048.0	5.8	49.2	111.6	244.4	1,326.4	3,501.7	219.9	
Great Falls, Mont.	**80,639**												
(Includes Cascade County.)													
City of Great Falls	56,568	6,157		160	5,997		10	56	94	1,463	4,177	357	
Total area actually reporting	100.0%	6,477		179	6,298		11	62	106	1,554	4,364	380	
Rate per 100,000 inhabitants		8,032.1		222.0	7,810.1		13.6	76.9	131.5	1,927.1	5,411.8	471.2	

See footnotes at end of table.

Table 5.—Index of Crime, Standard Metropolitan Statistical Areas, 1980—Continued

Standard Metropolitan Statistical Area	Population	Crime Index total	Modified Crime Index total[1]	Violent crime[2]	Property crime[3]	Murder and non-negligent man-slaughter	Forcible rape	Robbery	Aggravated assault	Burglary	Larceny-theft	Motor vehicle theft	Arson[1]
Green Bay, Wis.	**175,470**												
(Includes Brown County.)													
City of Green Bay	87,929	5,063		84	4,979	1	14	22	47	855	3,887	237	
Total area actually reporting	100.0%	8,038		141	7,897	1	21	29	90	1,381	6,149	367	
Rate per 100,000 inhabitants		4,580.8		80.4	4,500.5	.6	12.0	16.5	51.3	787.0	3,504.3	209.2	
Greensboro—Winston-Salem—High Point, N.C.	**824,173**												
(Includes Davidson, Forsyth, Guilford, Randolph, Stokes, and Yadkin Counties.)													
City of:													
Greensboro	154,884	12,462		1,152	11,310	22	47	295	788	3,082	7,711	517	
Winston-Salem	132,397	12,973		1,523	11,450	17	84	320	1,102	3,467	7,343	640	
High Point	62,430	5,151		354	4,797	6	18	81	249	1,313	3,231	253	
Total area actually reporting	99.9%	44,686		4,143	40,543	68	180	851	3,044	12,875	25,473	2,195	
Estimated total	100.0%	44,728		4,147	40,581	68	180	852	3,047	12,886	25,498	2,197	
Rate per 100,000 inhabitants		5,427.0		503.2	4,923.8	8.3	21.8	103.4	369.7	1,563.5	3,093.8	266.6	
Greenville—Spartanburg, S.C.	**563,772**												
(Includes Greenville, Pickens, and Spartanburg Counties.)													
City of:													
Greenville	58,190	6,517		881	5,636	8	38	225	610	1,454	3,795	387	
Spartanburg	43,502	4,279		286	3,993	13	25	90	158	1,347	2,397	249	
Total area actually reporting	99.7%	33,223		3,485	29,738	64	199	696	2,526	9,967	17,620	2,151	
Estimated total	100.0%	33,345		3,499	29,846	64	200	699	2,536	9,999	17,689	2,158	
Rate per 100,000 inhabitants		5,914.6		620.6	5,294.0	11.4	35.5	124.0	449.8	1,773.6	3,137.6	382.8	
Hamilton—Middletown, Ohio	**258,444**												
(Includes Butler County.)													
City of:													
Hamilton	62,845	7,190		511	6,679	5	38	156	312	2,168	4,237	274	
Middletown	43,693	3,695		167	3,528	4	16	73	74	883	2,480	165	
Total area actually reporting	100.0%	17,234		953	16,281	13	82	291	567	4,614	10,982	685	
Rate per 100,000 inhabitants		6,668.4		368.7	6,299.6	5.0	31.7	112.6	219.4	1,785.3	4,249.3	265.0	
Harrisburg, Pa.	**447,192**												
(Includes Cumberland, Dauphin, and Perry Counties.)													
City of Harrisburg	53,113	6,820		1,068	5,752	13	89	652	314	2,228	3,165	359	
Total area actually reporting	100.0%	20,363		1,792	18,571	27	143	907	715	5,569	11,995	1,007	
Rate per 100,000 inhabitants		4,553.5		400.7	4,152.8	6.0	32.0	202.8	159.9	1,245.3	2,682.3	225.2	
Hartford, Conn.	**920,932**												
(Includes Hartford and Tolland Counties.)													
City of Hartford	136,320	23,648		3,400	20,248	46	119	2,061	1,174	6,056	9,019	5,173	
Total area actually reporting	100.0%	60,845		5,309	55,536	59	255	2,682	2,313	16,086	30,534	8,916	
Rate per 100,000 inhabitants		6,606.9		576.5	6,030.4	6.4	27.7	291.2	251.2	1,746.7	3,315.6	968.1	
Honolulu, Hawaii	**762,020**												
(Includes Honolulu County.)													
Total area actually reporting	100.0%	57,718		2,456	55,262	65	264	1,729	398	13,848	36,189	5,225	
Rate per 100,000 inhabitants		7,574.3		322.3	7,252.0	8.5	34.6	226.9	52.2	1,817.3	4,749.1	685.7	
Houston, Tex.	**2,891,146**												
(Includes Brazoria, Fort Bend, Harris, Liberty, Montgomery, and Waller Counties.)													
City of Houston	1,619,644	143,926		15,787	128,139	633	1,439	10,864	2,851	49,280	50,719	28,140	
Total area actually reporting	100.0%	199,493		20,782	178,711	799	1,904	12,343	5,736	67,059	76,690	34,962	
Rate per 100,000 inhabitants		6,900.1		718.8	6,181.3	27.6	65.9	426.9	198.4	2,319.5	2,652.6	1,209.3	
Huntington—Ashland, W. Va.—Ky.—Ohio	**309,731**												
(Includes Cabell and Wayne Counties, W. Va., Boyd and Greenup Counties, Ky. and Lawrence County, Ohio.)													
City of:													
Huntington	63,626	5,946		628	5,318	9	42	116	461	1,352	3,620	346	
Ashland	27,042	1,860		113	1,747	1	2	12	98	436	1,192	119	
Total area actually reporting	100.0%	13,872		1,340	12,532	18	60	182	1,080	3,479	8,145	908	
Rate per 100,000 inhabitants		4,478.7		432.6	4,046.1	5.8	19.4	58.8	348.7	1,123.2	2,629.7	293.2	

See footnotes at end of table.

Table 5.—Index of Crime, Standard Metropolitan Statistical Areas, 1980—Continued

Standard Metropolitan Statistical Area	Population	Crime Index total	Modified Crime Index total[1]	Violent crime[2]	Property crime[3]	Murder and non-negligent man-slaughter	Forcible rape	Robbery	Aggravated assault	Burglary	Larceny-theft	Motor vehicle theft	Arson[1]
Huntsville, Ala.	**308,674**												
(Includes Limestone, Madison, and Marshall Counties.)													
City of Huntsville	142,291	13,144		665	12,479	28	69	276	292	4,161	7,491	827	
Total area actually reporting	100.0%	17,653		887	16,766	40	79	310	458	5,548	10,158	1,060	
Rate per 100,000 inhabitants		5,719.0		287.4	5,431.6	13.0	25.6	100.4	148.4	1,797.4	3,290.9	343.4	
Indianapolis, Ind.	**1,162,000**												
(Includes Boone, Hamilton, Hancock, Hendricks, Johnson, Marion, Morgan, and Shelby Counties.)													
City of Indianapolis[4]	698,753	37,220		4,453	32,767	107	410	2,193	1,743	10,074	18,906	3,787	
Total area actually reporting	89.3%	64,074		5,675	58,399	130	551	2,760	2,234	16,462	35,442	6,495	
Estimated total	100.0%	69,827		6,019	63,808	138	581	2,849	2,451	17,883	38,884	7,041	
Rate per 100,000 inhabitants		6,009.2		518.0	5,491.2	11.9	50.0	245.2	210.9	1,539.0	3,346.3	605.9	
Iowa City, Iowa.	**81,549**												
(Includes Johnson County.)													
City of Iowa City	50,489	2,858		163	2,695		17	19	127	542	2,019	134	
Total area actually reporting	100.0%	5,082		248	4,834		17	34	197	923	3,698	213	
Rate per 100,000 inhabitants		6,231.8		304.1	5,927.7		20.8	41.7	241.6	1,131.8	4,534.7	261.2	
Jackson, Mich.	**151,324**												
(Includes Jackson County.)													
City of Jackson	39,735	4,313		460	3,853	2	19	73	366	1,174	2,531	148	
Total area actually reporting	100.0%	8,772		891	7,881	8	54	121	708	2,269	5,271	341	
Rate per 100,000 inhabitants		5,796.8		588.8	5,208.0	5.3	35.7	80.0	467.9	1,499.4	3,483.3	225.3	
Jackson, Miss.	**315,140**												
(Includes Hinds and Rankin Counties.)													
City of Jackson	200.682	16,209		1,161	15,048	42	103	544	472	5,644	8,381	1,023	
Total area actually reporting	84.7%	17,887		1,309	16,578	48	118	571	572	6,344	9,077	1,157	
Estimated total	100.0%	19,647		1,560	18,087	54	135	610	761	7,021	9,797	1,269	
Rate per 100,000 inhabitants		6,234.4		495.0	5,739.4	17.1	42.8	193.6	241.5	2,227.9	3,108.8	402.7	
Jacksonville, Fla.	**736,343**												
(Includes Baker, Clay, Duval, Nassau, and Saint Johns Counties.)													
City of Jacksonville	542,795	42,890		4,848	38,042	70	414	1,631	2,733	13,568	22,668	1,806	
Total area actually reporting	100.0%	52,552		5,848	46,704	91	476	1,844	3,437	16,403	28,063	2,238	
Rate per 100,000 inhabitants		7,136.9		794.2	6,342.7	12.4	64.6	250.4	466.8	2,227.6	3,811.1	303.9	
Janesville—Beloit, Wis.	**136,458**												
(Includes Rock County.)													
City of:													
Janesville	50,969	3,556		54	3,502		2	27	25	545	2,830	127	
Beloit	34,906	3,434		102	3,332	4	6	66	26	608	2,594	130	
Total area actually reporting	100.0%	8,720		232	8,488	4	19	103	106	1,597	6,556	335	
Rate per 100,000 inhabitants		6,390.2		170.0	6,220.2	2.9	13.9	75.5	77.7	1,170.3	4,804.4	245.5	
Jersey City, N.J.	**555,483**												
(Includes Hudson County.)													
City of Jersey City	222,764	19,245		2,640	16,605	42	96	1,741	761	6,880	6,143	3,582	
Total area actually reporting	100.0%	38,425		4,125	34,300	65	142	2,314	1,604	13,607	13,370	7,323	
Rate per 100,000 inhabitants		6,917.4		742.6	6,174.8	11.7	25.6	416.6	288.8	2,449.6	2,406.9	1,318.3	
Johnson City—Kingsport—Bristol, Tenn.—Va.	**432,895**												
(Includes Carter, Hawkins, Sullivan, Unicoi, and Washington Counties, Tenn., and Bristol City and Scott and Washington Counties, Va.)													
City of:													
Johnson City	39,518	2,563		167	2,396	2	12	41	112	639	1,538	219	
Kingsport	30,549	2,385		165	2,220	1	7	37	120	442	1,648	130	
Bristol	19,075	938		50	888	2	4	13	31	203	639	46	
Total area actually reporting	99.6%	12,938		805	12,133	15	52	185	553	4,149	7,135	849	
Estimated total	100.0%	13,009		809	12,200	15	52	186	556	4,167	7,179	854	
Rate per 100,000 inhabitants		3,005.1		186.9	2,818.2	3.5	12.0	43.0	128.4	962.6	1,658.4	197.3	
Johnstown, Pa.	**264,241**												
(Includes Cambria and Somerset Counties.)													
City of Johnstown	35,417	1,678		267	1,411	7	3	34	223	454	843	114	
Total area actually reporting	100.0%	5,001		531	4,470	22	15	65	429	1,550	2,568	352	
Rate per 100,000 inhabitants		1,892.6		201.0	1,691.6	8.3	5.7	24.6	162.4	586.6	971.8	133.2	
Kankakee, Ill.	**102,520**												
(Includes Kankakee County.)													
City of Kankakee	29,812	3,517		313	3,204	3	2	183	125	929	2,095	180	
Total area actually reporting	100.0%	6,179		464	5,715	6	18	218	222	1,969	3,444	302	
Rate per 100,000 inhabitants		6,027.1		452.6	5,574.5	5.9	17.6	212.6	216.5	1,920.6	3,359.3	294.6	

See footnotes at end of table.

Table 5.—Index of Crime, Standard Metropolitan Statistical Areas, 1980—Continued

Standard Metropolitan Statistical Area	Population	Crime Index total	Modified Crime Index total[1]	Violent crime[2]	Property crime[3]	Murder and non-negligent man-slaughter	Forcible rape	Robbery	Aggra-vated assault	Burglary	Larceny-theft	Motor vehicle theft	Arson[4]
Kansas City, Mo.—Kans.	**1,322,156**												
(Includes Cass, Clay, Jackson, Platte, and Ray Counties, Mo., and Johnson and Wyandotte Counties, Kans.)													
City of:													
Kansas City, Kans.	159,972	17,495		2,387	15,108	36	164	843	1,344	5,710	8,041	1,357	
Kansas City, Mo.	446,865	49,275		7,014	42,261	133	518	2,889	3,474	15,210	23,231	3,820	
Total area actually reporting	97.6%	100,992		11,431	89,561	197	808	4,215	6,211	30,335	52,271	6,955	
Estimated total	100.0%	102,075		11,495	90,580	198	813	4,229	6,255	30,703	52,821	7,056	
Rate per 100,000 inhabitants		7,720.3		869.4	6,850.9	15.0	61.5	319.9	473.1	2,322.2	3,995.1	533.7	
Kenosha, Wis.	**123,393**												
(Includes Kenosha County.)													
City of Kenosha	77,811	6,101		188	5,913	1	25	118	44	1,420	4,039	454	
Total area actually reporting	100.0%	8,909		309	8,600	5	44	157	103	2,081	5,812	707	
Rate per 100,000 inhabitants		7,220.0		250.4	6,969.6	4.1	35.7	127.2	83.5	1,686 5	4,710.2	573.0	
Killeen—Temple, Tex.	**214,093**												
(Includes Bell and Coryell Counties.)													
City of:													
Killeen	46,146	4,309		391	3,918	9	67	116	199	1,514	2,224	180	
Temple	42,504	2,353		98	2,255	3	18	54	23	533	1,617	105	
Total area actually reporting	99.6%	9,397		682	8,715	21	110	201	350	2,996	5,302	417	
Estimated total	100.0%	9,442		685	8,757	21	110	202	352	3,008	5,329	420	
Rate per 100,000 inhabitants		4,410.2		320.0	4,090.3	9.8	51.4	94.4	164.4	1,405.0	2,489.1	196.2	
Knoxville, Tenn.	**474,887**												
(Includes Anderson, Blount, Knox, and Union Counties.)													
City of Knoxville	182,249	12,423		1,347	11,076	21	91	528	707	4,374	5,193	1,509	
Total area actually reporting	99.9%	21,161		1,915	19,246	35	155	687	1,038	7,139	9,707	2,400	
Estimated total	100.0%	21,193		1,917	19,276	35	155	688	1,039	7,147	9,727	2,402	
Rate per 100,000 inhabitants		4,462.7		403.7	4,059.1	7.4	32.6	144.9	218.8	1,505.0	2,048.3	505.8	
Kokomo, Ind.	**103,473**												
(Includes Howard and Tipton Counties.)													
City of Kokomo	47,118	1,915		125	1,790	4	8	26	87	676	953	161	
Total area actually reporting	95.1%	2,725		146	2,579	8	11	31	96	969	1,403	207	
Estimated total	100.0%	2,989		159	2,830	8	12	34	105	1,020	1,583	227	
Rate per 100,000 inhabitants		2,888.7		153.7	2,735.0	7.7	11.6	32.9	101.5	985.8	1,529.9	219.4	
La Crosse, Wis.	**90,094**												
(Includes La Crosse County.)													
City of La Crosse	48,193	3,966		40	3,926		10	11	19	467	3,314	145	
Total area actually reporting	100.0%	5,456		86	5,370		16	15	55	773	4,398	199	
Rate per 100,000 inhabitants		6,055.9		95.5	5,960.4		17.8	16.6	61.0	858.0	4,881.6	220.9	
Lafayette, La.	**148,654**												
(Includes Lafayette Parish.)													
City of Lafayette	79,511	7,117		766	6,351	15	53	198	500	2,359	3,656	336	
Total area actually reporting	100.0%	7,917		940	6,977	21	85	215	619	2,687	3,863	427	
Rate per 100,000 inhabitants		5,325.8		632.3	4,693.4	14.1	57.2	144.6	416.4	1,807.6	2,598.7	287.2	
Lafayette—West Lafayette, Ind.	**120,534**												
(Includes Tippecanoe County.)													
City of:													
Lafayette	42,887	2,567		56	2,511	2	3	22	29	758	1,613	140	
West Lafayette	21,197	763		28	735		2	9	17	129	582	24	
Total area actually reporting	100.0%	4,746		148	4,598	7	13	38	90	1,355	3,001	242	
Rate per 100,000 inhabitants		3,937.5		122.8	3,814.7	5.8	10.8	31.5	74.7	1,124.2	2,489.8	200.8	
Lake Charles, La.	**167,334**												
(Includes Calcasieu Parish.)													
City of Lake Charles	75,621	4,174		312	3,862	6	24	95	187	1,181	2,438	243	
Total area actually reporting	100.0%	9,216		926	8,290	16	62	163	685	2,594	5,151	545	
Rate per 100,000 inhabitants		5,507.5		553.4	4,954.2	9.6	37.1	97.4	409.4	1,550.2	3,078.3	325.7	
Lakeland—Winter Haven, Fla.	**321,919**												
(Includes Polk County.)													
City of:													
Lakeland	48,667	4,904		443	4,461	9	21	115	298	1,143	3,141	177	
Winter Haven	21,133	2,150		172	1,978	1	4	41	126	451	1,438	89	
Total area actually reporting	100.0%	23,362		2,821	20,541	36	189	433	2,163	5,917	13,573	1,051	
Rate per 100,000 inhabitants		7,257.1		876.3	6,380.8	11.2	58.7	134.5	671.9	1,838.0	4,216.3	326.5	
Lancaster, Pa.	**361,998**												
(Includes Lancaster County.)													
City of Lancaster	54,632	3,199		145	3,054	4	10	65	66	884	1,909	261	
Total area actually reporting	100.0%	10,187		406	9,781	8	23	128	247	2,592	6,565	624	
Rate per 100,000 inhabitants		2,814.1		112.2	2,701.9	2.2	6.4	35.4	68.2	716.0	1,813.5	172.4	

See footnotes at end of table.

Table 5.—Index of Crime, Standard Metropolitan Statistical Areas, 1980—Continued

Standard Metropolitan Statistical Area	Population	Crime Index total	Modified Crime Index total[1]	Violent crime[2]	Property crime[3]	Murder and non-negligent man-slaughter	Forcible rape	Robbery	Aggra-vated assault	Burglary	Larceny-theft	Motor vehicle theft	Arson[1]
Lansing—East Lansing, Mich. (Includes Clinton, Eaton, Ingham, and Ionia Counties.)	**467,584**												
City of:													
Lansing	125,776	9,515		735	8,780	4	53	216	462	2,534	5,881	365	
East Lansing	48,178	1,432		44	1,388	.....	6	13	25	243	1,107	38	
Total area actually reporting	100.0%	25,193		1,508	23,685	15	156	396	941	5,632	17,058	995	
Rate per 100,000 inhabitants	.....	5,387.9		322.5	5,065.4	3.2	33.4	84.7	201.2	1,204.5	3,648.1	212.8	
Laredo, Tex. (Includes Webb County.)	**99,064**												
City of Laredo	91,257	5,466		291	5,175	7	10	75	199	1,465	3,366	344	
Total area actually reporting	100.0%	5,863		312	5,551	9	13	77	213	1,599	3,580	372	
Rate per 100,000 inhabitants	.....	5,918.4		314.9	5,603.4	9.1	13.1	77.7	215.0	1,614.1	3,613.8	375.5	
Las Vegas, Nev. (Includes Clark County.)	**462,218**												
City of Las Vegas	385,396	41,405		4,421	36,984	92	291	2,636	1,402	14,526	19,019	3,439	
Total area actually reporting	100.0%	47,573		5,307	42,266	108	352	2,915	1,932	16,681	21,781	3,804	
Rate per 100,000 inhabitants	.....	10,292.3		1,148.2	9,144.2	23.4	76.2	630.7	418.0	3,608.9	4,712.3	823.0	
Lawrence, Kans. (Includes Douglas County.)	**66,949**												
City of Lawrence	52,003	3,433		217	3,216	1	20	56	140	782	2,232	202	
Total area actually reporting	100.0%	4,804		294	4,510	3	27	58	206	1,226	3,044	240	
Rate per 100,000 inhabitants	.....	7,175.6		439.1	6,736.5	4.5	40.3	86.6	307.7	1,831.2	4,546.7	358.5	
Lawton, Okla. (Includes Comanche County.)	**111,973**												
City of Lawton	79,726	5,961		574	5,387	7	51	160	356	1,710	3,350	327	
Total area actually reporting	100.0%	6,373		641	5,732	7	60	169	405	1,847	3,534	351	
Rate per 100,000 inhabitants	.....	5,691.6		572.5	5,119.1	6.3	53.6	150.9	361.7	1,649.5	3,156.1	313.5	
Lewiston—Auburn, Maine (Includes Androscoggin County.)	**99,708**												
City of:													
Lewiston	40,560	2,589		336	2,253	.....	6	29	301	542	1,587	124	
Auburn	23,130	1,727		41	1,686	.....	7	5	29	377	1,250	59	
Total area actually reporting	100.0%	5,333		407	4,926	3	17	38	349	1,233	3,456	237	
Rate per 100,000 inhabitants	.....	5,348.6		408.2	4,940.4	3.0	17.0	38.1	350.0	1,236.6	3,466.1	237.7	
Lexington—Fayette, Ky. (Includes Bourbon, Clark, Fayette, Jessamine, Scott, and Woodford Counties.)	**315,442**												
City of Lexington	203,082	15,566		981	14,585	11	71	351	548	4,015	9,744	826	
Total area actually reporting	100.0%	18,288		1,166	17,122	19	89	375	683	4,823	11,331	968	
Rate per 100,000 inhabitants	.....	5,797.6		369.6	5,427.9	6.0	28.2	118.9	216.5	1,529.0	3,592.1	306.9	
Lima, Ohio (Includes Allen, Auglaize, Putnam, and Van Wert Counties.)	**217,989**												
City of Lima	47,354	5,563		509	5,054	9	27	147	326	1,445	3,464	145	
Total area actually reporting	96.4%	10,773		731	10,042	14	60	196	461	2,765	6,964	313	
Estimated total	100.0%	11,147		755	10,392	14	61	203	477	2,846	7,206	340	
Rate per 100,000 inhabitants	.....	5,113.6		346.3	4,767.2	6.4	28.0	93.1	218.8	1,305.6	3,305.7	156.0	
Lincoln, Nebr. (Includes Lancaster County.)	**192,779**												
City of Lincoln	171,848	11,261		479	10,782	6	57	75	341	2,589	7,816	377	
Total area actually reporting	100.0%	12,642		511	12,131	9	61	80	361	2,862	8,850	419	
Rate per 100,000 inhabitants	.....	6,557.8		265.1	6,292.7	4.7	31.6	41.5	187.3	1,484.6	4,590.7	217.3	
Little Rock—North Little Rock, Ark. (Includes Pulaski and Saline Counties.)	**393,781**												
City of:													
Little Rock[5]	153,831	17,851		2,365	15,486	43	189	792	1,341	5,236	9,342	908	
North Little Rock	64,391	5,261		481	4,780	8	39	136	298	1,402	3,133	245	
Total area actually reporting	100.0%	30,005		3,411	26,594	72	277	1,071	1,991	8,893	16,181	1,520	
Rate per 100,000 inhabitants	.....	7,619.7		866.2	6,753.5	18.3	70.3	272.0	505.6	2,258.4	4,109.1	386.0	
Long Branch—Asbury Park, N.J. (Includes Monmouth County.)	**496,313**												
City of:													
Long Branch	28,881	2,684		256	2,428	3	19	97	137	866	1,346	216	
Asbury Park	16,674	2,428		383	2,045	4	19	161	199	637	1,207	201	
Total area actually reporting	100.0%	28,004		1,955	26,049	13	122	625	1,195	7,561	16,863	1,625	
Rate per 100,000 inhabitants	.....	5,642.4		393.9	5,248.5	2.6	24.6	125.9	240.8	1,523.4	3,397.7	327.4	

See footnotes at end of table.

Table 5.—Index of Crime, Standard Metropolitan Statistical Areas, 1980—Continued

Standard Metropolitan Statistical Area	Population	Crime Index total	Modified Crime Index total[1]	Violent crime[2]	Property crime[3]	Murder and non-negligent man-slaughter	Forcible rape	Robbery	Aggravated assault	Burglary	Larceny-theft	Motor vehicle theft	Arson[1]
Longview—Marshall, Tex.	**154,832**												
(Includes Gregg and Harrison Counties.)													
City of:													
Longview	60,561	3,813		212	3,601	8	27	86	91	1,406	1,955	240	
Marshall	24,725	1,385		56	1,329	4	3	17	32	388	878	63	
Total area actually reporting	100.0%	8,073		479	7,594	26	43	147	263	2,992	4,117	485	
Rate per 100,000 inhabitants		5,214.0		309.4	4,904.7	16.8	27.8	94.9	169.9	1,932.4	2,659.0	313.2	
Lorain—Elyria, Ohio	**267,832**												
(Includes Lorain County.)													
City of:													
Lorain	74,580	3,302		345	2,957	7	25	146	167	801	1,703	453	
Elyria	57,039	3,135		245	2,890	2	16	110	117	1,119	1,465	306	
Total area actually reporting	100.0%	10,400		1,065	9,335	11	52	360	642	3,231	5,098	1,006	
Rate per 100,000 inhabitants		3,883.0		397.6	3,485.4	4.1	19.4	134.4	239.7	1,206.4	1,903.4	375.6	
Los Angeles—Long Beach, Calif.	**7,444,521**												
(Includes Los Angeles County.)													
City of:													
Los Angeles	2,952,511	293,837		51,447	242,390	1,010	2,813	25,637	21,987	86,525	112,982	42,883	
Long Beach	356,906	32,314		4,634	27,680	82	288	2,781	1,483	10,185	12,669	4,826	
Total area actually reporting	100.0%	626,730		99,724	527,006	1,731	5,612	46,751	45,630	193,741	251,007	82,258	
Rate per 100,000 inhabitants		8,418.7		1,339.6	7,079.1	23.3	75.4	628.0	612.9	2,602.5	3,371.7	1,104.9	
Louisville, Ky.—Ind.	**901,672**												
(Includes Bullitt, Jefferson, and Oldham Counties, Ky., and Clark and Floyd Counties, Ind.)													
City of Louisville	298,313	20,072		2,792	17,280	60	138	1,771	823	6,542	8,890	1,848	
Total area actually reporting	90.3%	46,250		3,892	42,358	88	235	2,172	1,397	13,818	25,037	3,503	
Estimated total	100.0%	50,226		4,135	46,091	94	257	2,235	1,549	14,824	27,379	3,888	
Rate per 100,000 inhabitants		5,570.3		458.6	5,111.7	10.4	28.5	247.9	171.8	1,644.1	3,036.5	431.2	
Lubbock, Tex.	**211,156**												
(Includes Lubbock County.)													
City of Lubbock	174,172	13,491		1,199	12,292	28	121	223	827	3,798	7,724	770	
Total area actually reporting	100.0%	15,285		1,338	13,947	36	137	231	934	4,250	8,842	855	
Rate per 100,000 inhabitants		7,238.7		633.7	6,605.1	17.0	64.9	109.4	442.3	2,012.7	4,187.4	404.9	
Lynchburg, Va.	**153,348**												
(Includes Lynchburg City and Amherst, Appomattox, and Campbell Counties.)													
City of Lynchburg	66,886	3,743		163	3,580	12	11	59	81	631	2,819	130	
Total area actually reporting	100.0%	5,397		282	5,115	19	21	76	166	1,098	3,825	192	
Rate per 100,000 inhabitants		3,519.4		183.9	3,335.6	12.4	13.7	49.6	108.3	716.0	2,494.3	125.2	
Macon, Ga.	**251,736**												
(Includes Bibb, Houston, Jones, and Twiggs Counties.)													
City of Macon	116,157	9,649		937	8,712	16	52	422	447	2,908	5,169	635	
Total area actually reporting	96.3%	13,595		1,151	12,444	21	73	510	547	4,334	7,255	855	
Estimated total	100.0%	14,083		1,182	12,901	21	77	521	563	4,487	7,521	893	
Rate per 100,000 inhabitants		5,594.4		469.5	5,124.8	8.3	30.6	207.0	223.6	1,782.4	2,987.7	354.7	
Madison, Wis.	**318,866**												
(Includes Dane County.)													
City of Madison	169,641	14,796		435	14,361	4	76	244	111	3,646	10,125	590	
Total area actually reporting	100.0%	23,592		675	22,917	5	100	299	271	5,499	16,469	949	
Rate per 100,000 inhabitants		7,398.7		211.7	7,187.0	1.6	31.4	93.8	85.0	1,724.5	5,164.9	297.6	
Manchester, N.H.	**276,341**												
(Includes Hillsborough County.)													
City of Manchester	90,757	6,417		177	6,240	1	20	104	52	1,721	3,992	527	
Total area actually reporting	99.7%	14,413		644	13,769	4	66	173	401	4,363	8,369	1,037	
Estimated total	100.0%	14,447		645	13,802	4	66	173	402	4,374	8,389	1,039	
Rate per 100,000 inhabitants		5,228.0		233.4	4,994.6	1.4	23.9	62.6	145.5	1,582.8	3,035.7	376.0	
Mansfield, Ohio	**131,217**												
(Includes Richland County.)													
City of Mansfield	53,907	5,119		720	4,399	2	38	163	517	1,508	2,661	230	
Total area actually reporting	98.7%	7,567		989	6,578	4	44	179	762	2,012	4,200	366	
Estimated total	100.0%	7,650		995	6,655	4	44	181	766	2,030	4,253	372	
Rate per 100,000 inhabitants		5,830.0		758.3	5,071.8	3.0	33.5	137.9	583.8	1,547.1	3,241.2	283.5	

See footnotes at end of table.

Table 5.—Index of Crime, Standard Metropolitan Statistical Areas, 1980—Continued

Standard Metropolitan Statistical Area	Population	Crime Index total	Modified Crime Index total[1]	Violent crime[2]	Property crime[3]	Murder and non-negligent man-slaughter	Forcible rape	Robbery	Aggravated assault	Burglary	Larceny-theft	Motor vehicle theft	Arson[4]
McAllen—Pharr—Edinburg, Tex.	**279,857**												
(Includes Hidalgo County.)													
City of:													
McAllen	64,890	5,158		189	4,969	10	8	37	134	1,515	3,021	433	
Pharr	21,174	1,211		47	1,164	.....	2	16	29	291	785	88	
Edinburg	23,729	1,239		92	1,147	2	7	4	79	302	771	74	
Total area actually reporting	100.0%	13,177		682	12,495	26	42	93	521	4,201	7,460	834	
Rate per 100,000 inhabitants	.....	4,708.5		243.7	4,464 8	9.3	15.0	33.2	186.2	1,501.1	2,665.6	298.0	
Melbourne—Titusville—Cocoa, Fla.	**270,481**												
(Includes Brevard County.)													
City of:													
Melbourne	45,986	3,708		375	3,333	4	14	57	300	906	2,273	154	
Titusville	31,738	2,475		214	2,261	2	12	51	149	674	1,486	101	
Cocoa	16,021	1,401		98	1,303	2	3	57	36	502	706	95	
Total area actually reporting	100.0%	19,107		1,584	17,523	16	108	351	1,109	5,508	11,125	890	
Rate per 100,000 inhabitants	.....	7,064.1		585.6	6,478.5	5.9	39.9	129.8	410.0	2,036.4	4,113.0	329.0	
Memphis, Tenn.—Ark.—Miss.	**909,767**												
(Includes Shelby and Tipton Counties, Tenn., Crittenden County, Ark and De Soto County, Miss.)													
City of Memphis	644,957	50,921		6,898	44,023	152	788	3,846	2,,112	18,778	20,465	4,780	
Total area actually reporting	100.0%	59,065		7,747	51,318	177	866	4,070	2,634	21,242	24,892	5,184	
Rate per 100,000 inhabitants	.....	6,492.3		851.5	5,640.8	19.5	95.2	447.4	289.5	2,334.9	2,736.1	569.8	
Miami, Fla.	**1,572,842**												
(Includes Dade County.)													
City of Miami	335,718	52,540		11,474	41,066	220	325	6,890	4,039	13,729	22,577	4,760	
Total area actually reporting	100.0%	182,164		30,191	151,973	515	1,054	15,652	12,970	51,629	85,753	14,591	
Rate per 100,000 inhabitants	.....	11,581.8		1,919.5	9,662.3	32.7	67.0	995.1	824.6	3,282.5	5,452.1	927.7	
Midland, Tex.	**82,311**												
(Includes Midland County.)													
City of Midland	70,291	2,729		351	2,378	10	19	41	281	848	1,270	260	
Total area actually reporting	100.0%	3,418		429	2,989	12	29	51	337	1,072	1,593	324	
Rate per 100,000 inhabitants	.....	4,152.5		521.2	3,631.3	14.6	35.2	62.0	409.4	1,302.4	1,935.3	393.6	
Milwaukee, Wis.	**1,392,872**												
(Includes Milwaukee, Ozaukee, Washington and Waukesha Counties.)													
City of Milwaukee	633,845	41,446		3,310	38,136	74	213	1,796	1,227	9,638	24,726	3,772	
Total area actually reporting	100.0%	74,717		4,263	70,454	79	261	2,091	1,832	15,506	49,850	5,098	
Rate per 100,000 inhabitants	.....	5,364.2		306.1	5,058.2	5.7	18.7	150.1	131.5	1,113.2	3,578.9	366.0	
Minneapolis-Saint Paul, Minn.—Wis.	**2,108,488**												
(Includes Anoka, Carver, Chisago, Dakota, Hennepin, Ramsey, Scott, Washington and Wright Counties, Minn. and Saint Croix County, Wis.)													
City of:													
Minneapolis	370,163	35,820		3,917	31,903	36	373	2,267	1,241	11,609	17,504	2,790	
Saint Paul	268,443	22,134		2,032	20,102	16	140	876	1,000	7,297	11,443	1,362	
Total area actually reporting	99.9%	129,325		7,617	121,708	71	738	3,729	3,079	34,476	78,882	8,350	
Estimated total	100.0%	129,399		7,619	121,780	71	738	3,730	3,080	34,491	78,935	8,354	
Rate per 100,000 inhabitants	.....	6,137.1		361.3	5,775.7	3.4	35.0	176.9	146.1	1,635.8	3,743.7	396.2	
Mobile, Ala.	**439,941**												
(Includes Baldwin and Mobile Counties.)													
City of Mobile	199,411	21,088		2,675	18,413	54	144	956	1,521	7,130	10,189	1,094	
Total area actually reporting	100.0%	32,331		3,661	28,670	90	221	1,241	2,109	11,767	15,214	1,689	
Rate per 100,000 inhabitants	.....	7,348.9		832.2	6,516.8	20.5	50.2	282.1	479.4	2,674.7	3,458.2	383.9	
Modesto, Calif.	**265,671**												
(Includes Stanislaus County.)													
City of Modesto	105,409	9,412		705	8,707	15	68	172	450	2,205	6,035	467	
Total area actually reporting	100.0%	20,236		1,514	18,722	28	122	314	1,050	5,493	12,169	1,060	
Rate per 100,000 inhabitants	.....	7,616.9		569.9	7,047.1	10.5	45.9	118.2	395.2	2,067.6	4,580.5	399.0	

See footnotes at end of table.

Table 5.—Index of Crime, Standard Metropolitan Statistical Areas, 1980—Continued

Standard Metropolitan Statistical Area	Population	Crime Index total	Modified Crime Index total[1]	Violent crime[2]	Property crime[3]	Murder and non-negligent man-slaughter	Forcible rape	Robbery	Aggra-vated assault	Burglary	Larceny-theft	Motor vehicle theft	Arson[1]
Monroe, La.	**137,516**												
(Includes Ouachita Parish.)													
City of Monroe	56,338	4,984		1,058	3,926	9	27	56	966	1,057	2,614	255	
Total area actually reporting	99.0%	7,433		1,254	6,179	18	47	80	1,109	1,490	4,334	355	
Estimated total	100.0%	7,520		1,263	6,257	18	47	82	1,116	1,512	4,384	361	
Rate per 100,000 inhabitants		5,468.5		918.4	4,550.0	13.1	34.2	59.6	811.5	1,099.5	3,188.0	262.5	
Montgomery, Ala.	**274,376**												
(Includes Autauga, Elmore and Montgomery Counties.)													
City of Montgomery	176,860	12,852		921	11,931	37	58	306	520	3,671	7,597	663	
Total area actually reporting	100.0%	16,335		1,411	14,924	54	77	360	920	4,678	9,451	795	
Rate per 100,000 inhabitants		5,953.5		514.3	5,439.3	19.7	28.1	131.2	335.3	1,705.0	3,444 5	289.7	
Muskegon—Norton Shores—Muskegon Heights, Mich.	**179,338**												
(Includes Muskegon and Oceana Counties.)													
City of:													
Muskegon	40,518	6,035		741	5,294	6	45	123	567	1,452	3,681	161	
Norton Shores	22,018	930		37	893	1	8	8	20	131	723	39	
Muskegon Heights	14,587	1,588		176	1,412	1	16	60	99	441	940	31	
Total area actually reporting	95.7%	13,242		1,317	11,925	11	109	217	980	3,210	8,336	379	
Estimated total	100.0%	13,730		1,349	12,381	11	111	227	1,000	3,314	8,647	420	
Rate per 100,000 inhabitants		7,655.9		752.2	6,903.7	6.1	61.9	126.6	557.6	1,847.9	4,821.6	234.2	
Nashville—Davidson, Tenn.	**828,540**												
(Includes Cheatham, Davidson, Dickson, Robertson, Rutherford, Sumner, Williamson and Wilson Counties.)													
City of Nashville	452,025	34,886		3,634	31,252	87	295	2,027	1,225	11,482	17,189	2,581	
Total area actually reporting	99.2%	47,413		4,536	42,877	112	347	2,253	1,824	16,126	23,488	3,263	
Estimated total	100.0%	47,738		4,555	43,183	112	348	2,258	1,837	16,209	23,690	3,284	
Rate per 100,000 inhabitants		5,761.7		549.8	5,211.9	13.5	42.0	272.5	221.7	1,956.3	2,859.2	396.4	
Nassau—Suffolk, N.Y.	**2,603,817**												
(Includes Nassau and Suffolk Counties.)													
Total area actually reporting	99.9%	133,636		6,218	127,418	80	278	3,023	2,837	40,754	75,909	10,755	
Estimated total	100.0%	133,678		6,220	127,458	80	278	3,024	2,838	40,765	75,935	10,758	
Rate per 100,000 inhabitants		5,133.9		238.9	4,895.0	3.1	10.7	116.1	109.0	1,565.6	2,916.3	413.2	
Newark, N.J.	**1,963,600**												
(Includes Essex, Morris, Somerset and Union Counties.)													
City of Newark	330,104	42,593		11,270	31,323	163	546	6,845	3,716	11,371	11,032	8,920	
Total area actually reporting	100.0%	137,263		19,634	117,629	219	981	10,803	7,631	39,909	59,059	18,661	
Rate per 100,000 inhabitants		6,990.4		999.9	5,990.5	11.2	50.0	550.2	388.6	2,032.4	3,007.7	950.3	
New Brunswick—Perth Amboy—Sayreville, N.J.	**594,984**												
(Includes Middlesex County.)													
City of:													
New Brunswick	41,223	4,542		487	4,055	1	14	257	215	1,119	2,672	264	
Perth Amboy	38,564	1,588		176	1,412	2	9	72	93	451	801	160	
Sayreville	29,749	1,329		100	1,229		4	42	54	303	772	154	
Total area actually reporting	100.0%	31,705		2,048	29,657	15	79	735	1,219	8,153	18,625	2,879	
Rate per 100,000 inhabitants		5,328.7		344.2	4,984 5	2.5	13.3	123.5	204.9	1,370.3	3,130.3	483.9	
New Haven—West Haven, Conn.	**756,589**												
(Includes New Haven County.)													
City of:													
New Haven	125,787	17,834		1,916	15,918	18	98	1,500	300	4,910	8,756	2,252	
West Haven	53,128	3,404		296	3,108	2	8	111	175	994	1,698	416	
Total area actually reporting	100.0%	49,173		3,400	45,773	40	170	2,226	964	14,078	26,359	5,336	
Rate per 100,000 inhabitants		6,499.3		449.4	6,049.9	5.3	22.5	294.2	127.4	1,860.7	3,483.9	705.3	
New London—Norwich, Conn.	**238,418**												
(Includes New London County.)													
City of:													
New London	28,907	2,249		115	2,134		17	53	45	553	1,366	215	
Norwich	38,052	2,130		110	2,020	1	12	54	43	533	1,358	129	
Total area actually reporting	100.0%	9,928		502	9,426	5	62	163	272	2,633	6,033	760	
Rate per 100,000 inhabitants		4,164.1		210.6	3,953.6	2.1	26.0	68.4	114.1	1,104.4	2,530.4	318.8	

See footnotes at end of table.

Table 5.—Index of Crime, Standard Metropolitan Statistical Areas, 1980—Continued

Standard Metropolitan Statistical Area	Population	Crime Index total	Modified Crime Index total[1]	Violent crime[2]	Property crime[3]	Murder and non-negligent man-slaughter	Forcible rape	Robbery	Aggravated assault	Burglary	Larceny-theft	Motor vehicle theft	Arson[1]
New Orleans, La. (Includes Jefferson, Orleans, Saint Bernard and Saint Tammany Parishes.)	**1,183,606**												
City of New Orleans,	557,761	53,575		8,172	45,403	218	588	4,647	2,719	14,154	25,668	5,581	
Total area actually reporting	94.1%	90,123		11,347	78,776	257	842	5,464	4,784	24,794	45,352	8,630	
Estimated total	100.0%	93,389		11,672	81,717	264	873	5,547	4,988	25,767	47,077	8,873	
Rate per 100,000 inhabitants		7,890.2		986.1	6,904.1	22.3	73.8	468.7	421.4	2,177.0	3,977.4	749.7	
Newport News—Hampton, Va. (Includes Hampton, Newport News, Poquoson, and Williamsburg Cities, and Gloucester, James City, and York Counties.)	**363,817**												
City of:													
Newport News	144,811	9,109		852	8,257	23	83	372	374	2,732	5,048	477	
Hampton	122,383	7,708		533	7,175	9	82	203	239	1,788	5,059	328	
Total area actually reporting	100.0%	19,720		1,590	18,130	41	184	622	743	5,183	12,047	900	
Rate per 100,000 inhabitants		5,420.3		437.0	4,983.3	11.3	50.6	171.0	204.2	1,424.6	3,311.3	247.4	
New York, N.Y.—N.J. (Includes Bronx, Kings, New York, Putnam, Queens, Richmond, Rockland, and Westchester Counties, N.Y. and Bergen County, N.J.)	**9,080,777**												
City of New York	7,035,348	710,151		149,549	560,602	1,812	3,711	100,550	43,476	210,703	249,421	100,478	
Total area actually reporting	99.5%	810,921		155,239	655,682	1,902	3,925	103,457	45,955	240,956	304,777	109,949	
Estimated total	100.0%	812,987		155,333	657,654	1,903	3,931	103,494	46,005	241,612	305,947	110,095	
Rate per 100,000 inhabitants		8,952.8		1,710.6	7,242.3	21.0	43.3	1,139.7	506.6	2,660.7	3,369.2	1,212.4	
Norfolk—Virginia Beach—Portsmouth, Va.—N.C. (Includes Chesapeake, Norfolk, Portsmouth, Suffolk, and Virginia Beach Cities, Va., and Currituck County, N.C.)	**799,853**												
City of:													
Norfolk	262,803	20,183		2,171	18,012	36	111	1,016	1,008	5,275	11,759	978	
Virginia Beach	260,680	15,069		530	14,539	11	105	210	204	3,444	10,442	653	
Portsmouth	104,068	6,313		651	5,662	25	60	305	261	1,527	3,864	271	
Total area actually reporting	100.0%	49,007		4,001	45,006	84	347	1,702	1,868	12,424	30,342	2,240	
Rate per 100,000 inhabitants		6,127.0		500.2	5,626.8	10.5	43.4	212.8	233.5	1,553.3	3,793.4	280.1	
Northeast Pennsylvania (Includes Lackawanna, Luzerne and Monroe Counties.)	**628,116**												
Total area actually reporting	100.0%	17,897		739	17,158	9	58	245	427	5,445	10,072	1,641	
Rate per 100,000 inhabitants		2,849.3		117.7	2,731.7	1.4	9.2	39.0	68.0	866.9	1,603.5	261.3	
Odessa, Tex. (Includes Ector County.)	**115,204**												
City of Odessa	89,797	7,251		368	6,883	14	47	122	185	1,916	4,440	527	
Total area actually reporting	100.0%	8,415		424	7,991	19	57	131	217	2,313	5,016	662	
Rate per 100,000 inhabitants		7,304.4		368.0	6,936.4	16.5	49.5	113.7	188.4	2,007.7	4,354.0	574.6	
Oklahoma City, Okla. (Includes Canadian, Cleveland, McClain, Oklahoma and Pottawatomie Counties.)	**829,506**												
City of Oklahoma City	401,577	36,191		3,735	32,456	73	337	1,251	2,074	13,476	15,365	3,615	
Total area actually reporting	99.9%	57,971		5,127	52,844	100	464	1,508	3,055	20,217	27,320	5,307	
Estimated total	100.0%	58,014		5,130	52,884	100	464	1,509	3,057	20,230	27,344	5,310	
Rate per 100,000 inhabitants		6,993.8		618.4	6,375.4	12.1	55.9	181.9	368.5	2,438.8	3,296.4	640.1	
Omaha, Nebr.—Iowa (Includes Douglas and Sarpy Counties, Nebr., and Pottawattomie County, Iowa.)	**566,140**												
City of Omaha	312,919	24,430		1,983	22,447	38	213	1,053	679	5,351	15,138	1,958	
Total area actually reporting	100.0%	35,285		2,558	32,727	44	262	1,216	1,036	8,102	21,972	2,653	
Rate per 100,000 inhabitants		6,232.6		451.8	5,780.7	7.8	46.3	214.8	183.0	1,431.1	3,881.0	468.6	
Orlando, Fla. (Includes Orange, Osceola, and Seminole Counties.)	**694,645**												
City of Orlando	127,811	17,532		2,350	15,182	17	190	742	1,401	5,264	9,022	896	
Total area actually reporting	100.0%	66,071		7,097	58,974	68	528	1,844	4,657	22,169	33,750	3,055	
Rate per 100,000 inhabitants		9,511.5		1,021.7	8,489.8	9.8	76.0	265.5	670.4	3,191.4	4,858.6	439.8	

See footnotes at end of table.

Table 5.—Index of Crime, Standard Metropolitan Statistical Areas, 1980—Continued

Standard Metropolitan Statistical Area	Population	Crime Index total	Modified Crime Index total[1]	Violent crime[2]	Property crime[3]	Murder and non-negligent man-slaughter	Forcible rape	Robbery	Aggravated assault	Burglary	Larceny-theft	Motor vehicle theft	Arson[3]
Owensboro, Ky.	**85,702**												
(Includes Daviess County.)													
City of Owensboro	53,839	3,112		162	2,950	6	9	43	104	880	1,938	132	
Total area actually reporting	100.0%	3,586		185	3,401	7	14	45	119	1,031	2,207	163	
Rate per 100,000 inhabitants		4,184.3		215.9	3,968.4	8.2	16.3	52.5	138.9	1,203.0	2,575.2	190.2	
Oxnard—Simi Valley—Ventura, Calif.	**529,425**												
(Includes Ventura County.)													
City of:													
Oxnard	115,797	8,771		1,041	7,730	15	75	540	411	2,585	4,160	985	
Simi Valley	77,332	3,045		153	2,892	3	27	33	90	903	1,746	243	
Ventura	74,851	4,777		451	4,326	2	24	117	308	1,127	2,845	354	
Total area actually reporting	100.0%	26,196		2,542	23,654	38	209	884	1,411	7,847	13,396	2,411	
Rate per 100,000 inhabitants		4,948.0		480.1	4,467.9	7.2	39.5	167.0	266.5	1,482.2	2,530.3	455.4	
Panama City, Fla.	**97,175**												
(Includes Bay County.)													
City of Panama City	33,100	3,298		248	3,050	4	20	36	188	843	2,092	115	
Total area actually reporting	100.0%	6,232		415	5,817	7	52	76	280	1,814	3,720	283	
Rate per 100,000 inhabitants		6,413.2		427.1	5,986.1	7.2	53.5	78.2	288.1	1,866.7	3,828.1	291.2	
Parkersburg—Marietta, W. Va.—Ohio	**160,900**												
(Includes Wirt and Wood Counties, W. Va. and Washington County, Ohio.)													
City of:													
Parkersburg	39,403	2,653		160	2,493	1	25	44	90	664	1,662	167	
Marietta	16,462	790		27	763		4	15	8	202	501	60	
Total area actually reporting	99.1%	6,014		303	5,711	2	40	84	177	1,511	3,882	318	
Estimated total	100.0%	6,083		307	5,776	2	40	85	180	1,526	3,927	323	
Rate per 100,000 inhabitants		3,780.6		190.8	3,589.8	1.2	24.9	52.8	111.9	948.4	2,440.6	200.7	
Paterson—Clifton—Passaic, N.J.	**447,785**												
(Includes Passaic County.)													
City of:													
Paterson	138,025	14,260		2,057	12,203	26	36	926	1,069	4,958	5,065	2,180	
Clifton	74,417	3,849		234	3,615	2	6	121	105	946	1,997	672	
Passaic	52,260	5,304		729	4,575	10	18	453	248	1,609	1,921	1,045	
Total area actually reporting	100.0%	32,745		3,299	29,446	42	71	1,589	1,597	9,659	14,767	5,020	
Rate per 100,000 inhabitants		7,312.7		736.7	6,575.9	9.4	15.9	354.9	356.6	2,157.1	3,297.8	1,121.1	
Pensacola, Fla.	**284,408**												
(Includes Escambia and Santa Rosa Counties.)													
City of Pensacola	57,130	5,497		583	4,914	3	22	161	397	1,385	3,336	193	
Total area actually reporting	100.0%	22,295		2,296	19,999	24	131	590	1,551	6,712	12,032	1,255	
Rate per 100,000 inhabitants		7,839.1		807.3	7,031.8	8.4	46.1	207.4	545.3	2,360.0	4,230.5	441.3	
Peoria, Ill.	**363,872**												
(Includes Peoria, Tazewell, and Woodford Counties.)													
City of Peoria	123,591	12,098		1,436	10,662	13	62	353	1,008	3,458	6,840	364	
Total area actually reporting	98.7%	19,906		1,842	18,064	15	89	407	1,331	5,567	11,883	614	
Estimated total	100.0%	20,167		1,859	18,308	15	90	413	1,341	5,631	12,042	635	
Rate per 100,000 inhabitants		5,542.3		510.9	5,031.4	4.1	24.7	113.5	368.5	1,547.5	3,309.4	174.5	
Petersburg—Colonial Heights—Hopewell, Va.	**128,782**												
(Includes Colonial Heights, Hopewell, and Petersburg Cities and Dinwiddie and Prince George Counties.)													
City of:													
Petersburg	40,906	3,494		292	3,202	8	19	156	109	992	2,105	105	
Colonial Heights	16,542	630		6	624	1		4	1	149	455	20	
Hopewell	23,364	1,643		122	1,521	2	10	38	72	300	1,149	72	
Total area actually reporting	100.0%	6,549		484	6,065	14	38	215	217	1,741	4,098	226	
Rate per 100,000 inhabitants		5,085.3		375.8	4,709.5	10.9	29.5	166.9	168.5	1,351.9	3,182.1	175.5	

See footnotes at end of table.

Table 5.—Index of Crime, Standard Metropolitan Statistical Areas, 1980—Continued

Standard Metropolitan Statistical Area	Population	Crime Index total	Modified Crime Index total[1]	Violent crime[2]	Property crime[3]	Murder and non-negligent man-slaughter	Forcible rape	Robbery	Aggravated assault	Burglary	Larceny-theft	Motor vehicle theft	Arson[1]
Philadelphia, Pa.—N.J.	**4,700,996**												
(Includes Bucks, Chester, Delaware, Montgomery, and Philadelphia Counties, Pa., and Burlington, Camden, and Gloucester Counties, N.J.)													
City of Philadelphia	1,681,175	101,144		17,299	83,845	436	937	10,883	5,043	24,940	40,910	17,995	
Total area actually reporting	100.0%	251,868		29,989	221,879	567	1,710	15,736	11,976	67,817	121,081	32,981	
Rate per 100,000 inhabitants	.....	5,357.8		637.9	4,719.8	12.1	36.4	334.7	254.8	1,442.6	2,575.6	701.6	
Phoenix, Ariz.	**1,511,552**												
(Includes Maricopa County.)													
City of Phoenix	772,884	88,523		7,020	81,503	103	485	3,037	3,395	24,137	51,598	5,768	
Total area actually reporting	100.0%	140,701		11,242	129,459	158	785	4,018	6,281	37,367	83,566	8,526	
Rate per 100,000 inhabitants	.....	9,308.4		743.7	8,564.6	10.5	51.9	265.8	415.5	2,472.1	5,528.5	564.1	
Pine Bluff, Ark.	**90,761**												
(Includes Jefferson County.)													
City of Pine Bluff	56,811	3,957		412	3,545	7	49	97	259	1,400	2,002	143	
Total area actually reporting	100.0%	4,740		491	4,249	12	62	111	306	1,710	2,373	166	
Rate per 100,000 inhabitants	.....	5,222.5		541.0	4,681.5	13.2	68.3	122.3	337.1	1,884.1	2,614.6	182.9	
Pittsburgh, Pa.	**2,259,540**												
(Includes Allegheny, Beaver, Washington, and Westmoreland Counties.)													
City of Pittsburgh	424,205	30,399		5,120	25,279	50	299	3,252	1,519	8,997	10,721	5,561	
Total area actually reporting	99.9%	78,708		8,625	70,083	101	569	4,539	3,416	22,385	35,718	11,980	
Estimated total	100.0%	78,752		8,628	70,124	101	569	4,540	3,418	22,396	35,744	11,984	
Rate per 100,000 inhabitants	.....	3,485.3		381.8	3,103.5	4.5	25.2	200.9	151.3	991.2	1,581 9	530.4	
Pittsfield, Mass.	**144,928**												
(Includes Berkshire County.)													
City of Pittsfield	51,942	3,256		223	3,033	.....	22	45	156	1,110	1,719	204	
Total area actually reporting	94.5%	6,609		418	6,191	2	40	59	317	2,139	3,632	420	
Estimated total	100.0%	6,969		442	6,527	2	41	65	334	2,246	3,809	472	
Rate per 100,000 inhabitants	.....	4,808.6		305.0	4,503.6	1.4	28.3	44.8	230.5	1,549.7	2,628.2	325.7	
Portland, Maine	**215,566**												
(Includes Cumberland County.)													
City of Portland	61,575	7,102		519	6,583	3	23	118	375	1,974	4,189	420	
Total area actually reporting	100.0%	14,275		737	13,538	6	34	149	548	3,921	8,851	766	
Rate per 100,000 inhabitants	.....	6,622.1		341.9	6,280.2	2.8	15.8	69.1	254.2	1,818.9	4,105.9	355.3	
Portland, Oreg.—Wash.	**1,233,921**												
(Includes Clackamas, Multnomah and Washington Counties, Oreg., and Clark County, Wash.)													
City of Portland	364,419	40,833		4,957	35,876	46	364	2,249	2,298	10,979	22,649	2,248	
Total area actually reporting	99.9%	90,280		7,976	82,304	76	692	3,066	4,142	25,242	51,571	5,491	
Estimated total	100.0%	90,383		7,983	82,400	76	693	3,067	4,147	25,268	51,636	5,496	
Rate per 100,000 inhabitants	.....	7,324.9		647.0	6,677.9	6.2	56.2	248.6	336.1	2,047.8	4,184.7	445.4	
Poughkeepsie, N.Y.	**244,141**												
(Includes Dutchess County.)													
City of Poughkeepsie	29,677	2,663		223	2,440	2	11	149	61	926	1,404	110	
Total area actually reporting	100.0%	9,002		700	8,302	5	29	235	431	2,891	5,046	365	
Rate per 100,000 inhabitants	.....	3,687.2		286.7	3,400.5	2.0	11.9	96.3	176.5	1,184.2	2,066.8	149.5	
Providence—Warwick—Pawtucket, R.I.	**864,464**												
(Includes Bristol, Kent, Providence, and Washington Counties)													
City of:													
Providence	156,519	14,317		1,447	12,870	15	74	711	647	3,984	5,059	3,827	
Warwick	87,064	6,417		443	5,974	2	15	33	393	1,692	3,325	957	
Pawtucket	71,033	3,743		169	3,574	3	1	54	111	1,260	1,875	439	
Total area actually reporting	99.5%	50,438		3,508	46,930	36	149	1,041	2,282	14,672	24,689	7,569	
Estimated total	100.0%	50,652		3,519	47,133	36	149	1,043	2,291	14,736	24,809	7,588	
Rate per 100,000 inhabitants	.....	5,859.4		407.1	5,452.3	4.2	17.2	120.7	265.0	1,704.6	2,869.9	877.8	
Provo—Orem, Utah.	**217,281**												
(Includes Utah County.)													
City of:													
Provo	74,007	2,640		83	2,557	.....	2	17	64	438	1,960	159	
Orem	52,474	2,201		49	2,152	.....	6	8	35	270	1,813	69	
Total area actually reporting	100.0%	8,593		217	8,376	.....	18	35	164	1,297	6,673	406	
Rate per 100,000 inhabitants	.....	3,954.8		99.9	3,854.9	.....	8.3	16.1	75.5	596.9	3,071.1	186.9	

See footnotes at end of table.

Table 5.—Index of Crime, Standard Metropolitan Statistical Areas, 1980—Continued

Standard Metropolitan Statistical Area	Population	Crime Index total	Modified Crime Index total[1]	Violent crime[2]	Property crime[3]	Murder and non-negligent manslaughter	Forcible rape	Robbery	Aggravated assault	Burglary	Larceny-theft	Motor vehicle theft	Arson[1]
Pueblo, Colo.	**125,753**												
(Includes Pueblo County.)													
City of Pueblo	101,509	7,832		803	7,029	3	55	122	623	2,082	4,629	318	
Total area actually reporting	100.0%	9,070		996	8,074	3	64	133	796	2,367	5,341	366	
Rate per 100,000 inhabitants		7,212.6		792.0	6,420.5	2.4	50.9	105.8	633.0	1,882.3	4,247.2	291.0	
Racine, Wis.	**172,412**												
(Includes Racine County.)													
City of Racine	85,145	8,144		603	7,541	4	37	241	321	2,344	4,901	296	
Total area actually reporting	100.0%	12,037		909	11,128	8	47	276	578	3,125	7,511	492	
Rate per 100,000 inhabitants		6,981.5		527.2	6,454.3	4.6	27.3	160.1	335.2	1,812.5	4,356.4	285.4	
Raleigh—Durham, N.C.	**524,680**												
(Includes Durham, Orange and Wake Counties.)													
City of:													
Raleigh	148,429	10,681		784	9,897	12	64	260	448	2,378	7,068	451	
Durham	99,725	10,532		640	9,892	12	66	270	292	2,857	6,554	481	
Total area actually reporting	100.0%	33,325		2,169	31,156	50	207	642	1,270	9,138	20,536	1,482	
Rate per 100,000 inhabitants		6,351.5		413.4	5,938.1	9.5	39.5	122.4	242.1	1,741.6	3,914.0	282.5	
Rapid City, S.D.	**90,937**												
(Includes Meade and Pennington Counties.)													
City of Rapid City	46,340	3,720		189	3,531	4	24	69	92	911	2,411	209	
Total area actually reporting	83.0%	5,244		341	4,903	5	31	74	231	1,312	3,298	293	
Estimated total	100.0%	5,738		382	5,356	5	35	75	267	1,463	3,572	321	
Rate per 100,000 inhabitants		6,309.9		420.1	5,889.8	5.5	38.5	82.5	293.6	1,608.8	3,928.0	353.0	
Reading, Pa.	**312,543**												
(Includes Berks County.)													
City of Reading	78,582	5,249		439	4,810	6	36	206	191	1,796	2,685	329	
Total area actually reporting	100.0%	10,054		604	9,450	9	59	237	299	3,281	5,495	674	
Rate per 100,000 inhabitants		3,216.8		193.3	3,023.6	2.9	18.9	75.8	95.7	1,049.8	1,758.2	215.7	
Reno, Nev.	**193,870**												
(Includes Washoe County.)													
City of Reno	100,943	9,980		830	9,150	16	86	480	248	2,897	5,520	733	
Total area actually reporting	100.0%	16,064		1,273	14,791	25	146	627	475	4,598	9,097	1,096	
Rate per 100,000 inhabitants		8,286.0		656.6	7,629.3	12.9	75.3	323.4	245.0	2,371.7	4,692.3	565.3	
Richland—Kennewick—Pasco, Wash.	**143,287**												
(Includes Benton and Franklin Counties.)													
City of:													
Richland	33,512	1,935		96	1,839	1	4	8	83	400	1,369	70	
Kennewick	33,614	2,880		64	2,816		8	20	36	525	2,176	115	
Pasco	17,015	2,349		164	2,185	4	10	39	111	560	1,510	115	
Total area actually reporting	100.0%	8,787		435	8,352	6	39	76	314	1,973	5,957	422	
Rate per 100,000 inhabitants		6,132.4		303.6	5,828.9	4.2	27.2	53.0	219.1	1,377.0	4,157.4	294.5	
Richmond, Va.	**622,410**												
(Includes Richmond City and Charles City, Chesterfield, Goochland, Hanover, Henrico, New Kent, and Powhatan Counties.)													
City of Richmond	219,429	21,493		2,430	19,063	57	157	1,130	1,086	6,601	11,231	1,231	
Total area actually reporting	100.0%	40,766		3,105	37,661	77	257	1,367	1,404	11,582	23,997	2,082	
Rate per 100,000 inhabitants		6,549.7		498.9	6,050.8	12.4	41.3	219.6	225.6	1,860.8	3,855.5	334.5	
Riverside—San Bernardino—Ontario, Calif.	**1,538,066**												
(Includes Riverside and San Bernardino Counties.)													
City of:													
Riverside	169,895	15,626		1,750	13,876	22	125	524	1,079	4,609	8,192	1,075	
San Bernardino	116,852	16,392		1,897	14,495	35	101	915	846	4,599	8,322	1,574	
Ontario	87,832	7,649		1,106	6,543	12	53	341	700	2,426	3,552	565	
Total area actually reporting	100.0%	126,612		12,427	114,185	239	839	3,814	7,535	40,727	63,576	9,882	
Rate per 100,000 inhabitants		8,231.9		808.0	7,423.9	15.5	54.5	248.0	489.9	2,647.9	4,133.5	642.5	

See footnotes at end of table.

Table 5.—Index of Crime, Standard Metropolitan Statistical Areas, 1980—Continued

Standard Metropolitan Statistical Area	Population	Crime Index total	Modified Crime Index total[1]	Violent crime[2]	Property crime[3]	Murder and non-negligent man-slaughter	Forcible rape	Robbery	Aggravated assault	Burglary	Larceny-theft	Motor vehicle theft	Arson[1]
Roanoke, Va.	**223,578**												
(Includes Roanoke and Salem Cities and Botetourt, Craig and Roanoke Counties.)													
City of Roanoke	99,677	10,297		521	9,776	16	32	226	247	2,706	6,561	509	
Total area actually reporting	98.2%	14,515		602	13,913	22	48	261	271	3,919	9,326	668	
Estimated total	100.0%	14,673		608	14,065	22	49	263	274	3,960	9,428	677	
Rate per 100,000 inhabitants		6,562.8		271.9	6,290.9	9.8	21.9	117.6	122.6	1,771.2	4,216.9	302.8	
Rochester, Minn.	**91,793**												
(Includes Olmsted County.)													
City of Rochester	54,287	3,412		82	3,330	1	13	35	33	715	2,428	187	
Total area actually reporting	100.0%	4,272		114	4,158	1	21	38	54	990	2,917	251	
Rate per 100,000 inhabitants		4,653.9		124.2	4,529.8	1.1	22.9	41.4	58.8	1,078.5	3,177.8	273.4	
Rochester, N.Y.	**969,935**												
(Includes Livingston, Monroe, Ontario, Orleans and Wayne Counties.)													
City of Rochester	241,539	28,989		2,930	26,059	27	125	1,182	1,596	9,051	15,465	1,543	
Total area actually reporting	100.0%	59,275		3,878	55,397	46	228	1,405	2,199	16,032	36,480	2,885	
Rate per 100,000 inhabitants		6,111.2		399.8	5,711.4	4.7	23.5	144.9	226.7	1,652.9	3,761.1	297.4	
Rockford, Ill.	**278,841**												
(Includes Boone and Winnebago Counties.)													
City of Rockford	139,211	12,741		1,301	11,440	10	70	492	729	4,187	6,769	484	
Total area actually reporting	100.0%	20,459		1,652	18,807	13	117	586	936	6,514	11,460	833	
Rate per 100,000 inhabitants		7,337.2		592.5	6,744.7	4.7	42.0	210.2	335.7	2,336.1	4,109.9	298.7	
Sacramento, Calif.	**1,010,989**												
(Includes Placer, Sacramento and Yolo Counties.)													
City of Sacramento	274,547	34,699		3,221	31,478	45	217	1,604	1,355	10,401	18,451	2,626	
Total area actually reporting	100.0%	94,761		7,170	87,591	91	531	3,057	3,491	25,878	54,701	7,012	
Rate per 100,000 inhabitants		9,373.1		709.2	8,663.9	9.0	52.5	302.4	345.3	2,559.7	5,410.6	693.6	
Saginaw, Mich.	**227,289**												
(Includes Saginaw County.)													
City of Saginaw	77,384	8,607		1,228	7,379	17	96	269	846	2,347	4,666	366	
Total area actually reporting	100.0%	16,849		1,872	14,977	29	137	378	1,328	4,129	10,153	695	
Rate per 100,000 inhabitants		7,413.0		823.6	6,589.4	12.8	60.3	166.3	584.3	1,816.6	4,467.0	305.8	
Saint Cloud, Minn.	**162,823**												
(Includes Benton, Sherburne and Stearns Counties.)													
City of Saint Cloud	42,527	2,859		56	2,803	3	7	16	30	360	2,314	129	
Total area actually reporting	98.6%	4,938		118	4,820	6	15	25	72	823	3,747	250	
Estimated total	100.0%	5,054		120	4,934	6	15	26	73	847	3,830	257	
Rate per 100,000 inhabitants		3,104.0		73.7	3,030.3	3.7	9.2	16.0	44.8	520.2	2,352.2	157.8	
Saint Joseph, Mo.	**101,747**												
(Includes Andrew and Buchanan Counties.)													
City of Saint Joseph	76,555	5,985		291	5,694	7	20	76	188	1,770	3,683	241	
Total area actually reporting	84.9%	6,346		301	6,045	7	21	77	196	1,892	3,910	243	
Estimated total	100.0%	6,928		336	6,592	7	24	86	219	2,078	4,218	296	
Rate per 100,000 inhabitants		6,809.0		330.2	6,478.8	6.9	23.6	84.5	215.2	2,042.3	4,145.6	290.9	
Saint Louis, Mo.—Ill.	**2,338,978**												
(Includes Saint Louis City and Franklin, Jefferson, Saint Charles and Saint Louis Counties, Mo. and Clinton, Madison, Monroe and Saint Clair Counties, Ill.)													
City of Saint Louis	450,790	64,631		10,983	53,648	225	392	5,938	4,428	20,184	27,043	6,421	
Total area actually reporting	98.3%	149,547		17,766	131,781	354	875	7,911	8,626	45,125	73,143	13,513	
Estimated total	100.0%	151,752		17,909	133,843	356	884	7,957	8,712	45,697	74,473	13,673	
Rate per 100,000 inhabitants		6,488.0		765.7	5,722.3	15.2	37.8	340.2	372.5	1,953.7	3,184.0	584.6	
Salem, Oreg.	**249,092**												
(Includes Marion and Polk Counties.)													
City of Salem	89,161	9,323		280	9,043	4	38	170	68	2,266	6,400	377	
Total area actually reporting	99.3%	17,416		815	16,601	8	84	271	452	4,513	11,332	756	
Estimated total	100.0%	17,521		822	16,699	8	85	272	457	4,539	11,398	762	
Rate per 100,000 inhabitants		7,033.9		330.0	6,703.9	3.2	34.1	109.2	183.5	1,822.2	4,575.8	305.9	

See footnotes at end of table.

Table 5.—Index of Crime, Standard Metropolitan Statistical Areas, 1980—Continued

Standard Metropolitan Statistical Area	Population	Crime index total	Modified Crime index total[1]	Violent crime[2]	Property crime[3]	Murder and non-negligent manslaughter	Forcible rape	Robbery	Aggravated assault	Burglary	Larceny-theft	Motor vehicle theft	Arson[4]
Salinas—Seaside—Monterey, Calif.	**283,086**												
(Includes Monterey County.)													
City of:													
Salinas	80,438	5,899		538	5,361	9	40	207	282	1,000	4,042	319	
Seaside	30,076	1,966		188	1,778	2	12	89	85	650	1,051	77	
Monterey	27,513	2,526		144	2,382	.....	16	76	52	559	1,687	136	
Total area actually reporting	100.0%	17,612		1,626	15,986	24	134	520	948	4,332	10,835	819	
Rate per 100,000 inhabitants	.....	6,221.4		574.4	5,647.0	8.5	47.3	183.7	334.9	1,530.3	3,827.5	289.3	
Salt Lake City—Ogden, Utah	**935,280**												
(Includes Davis, Salt Lake, Tooele, and Weber Counties.)													
City of:													
Salt Lake City	162,985	19,086		1,132	17,954	16	140	528	448	5,174	11,437	1,343	
Ogden	64,444	7,172		440	6,732	6	50	111	273	1,454	4,808	470	
Total area actually reporting	100.0%	67,781		3,651	64,130	44	346	1,094	2,167	16,081	44,203	3,846	
Rate per 100,000 inhabitants	.....	7,247.1		390.4	6,856.8	4.7	37.0	117.0	231.7	1,719.4	4,726.2	411.2	
San Angelo, Tex.	**84,701**												
(Includes Tom Green County.)													
City of San Angelo	73,141	4,316		233	4,083	7	20	39	167	929	2,887	267	
Total area actually reporting	100.0%	4,740		256	4,484	10	23	41	182	1,032	3,164	288	
Rate per 100,000 inhabitants	.....	5,596.2		302.2	5,293.9	11.8	27.2	48.4	214.9	1,218.4	3,735.5	340.0	
San Antonio, Tex.	**1,070,245**												
(Includes Bexar, Comal and Guadalupe Counties.)													
City of San Antonio	788,049	57,873		4,265	53,608	164	362	1,742	1,997	17,776	31,228	4,604	
Total area actually reporting	100.0%	68,615		5,006	63,609	187	425	1,913	2,481	21,485	36,977	5,147	
Rate per 100,000 inhabitants	.....	6,411.1		467.7	5,943.4	17.5	39.7	178.7	231.8	2,007.5	3,455.0	480.9	
San Diego, Calif.	**1,857,492**												
(Includes San Diego County.)													
City of San Diego	874,826	70,505		6,189	64,316	103	362	2,986	2,738	19,960	36,649	7,707	
Total area actually reporting	98.1%	128,048		11,433	116,615	180	770	4,920	5,563	38,752	64,983	12,880	
Estimated total	100.0%	130,738		11,686	119,052	183	787	5,026	5,690	39,530	66,410	13,112	
Rate per 100,000 inhabitants	.....	7,038.4		629.1	6,409.3	9.9	42.4	270.6	306.3	2,128.1	3,575.3	705.9	
San Francisco—Oakland, Calif.	**3,225,981**												
(Includes Alameda, Contra Costa, Marin, San Francisco and San Mateo Counties.)													
City of:													
San Francisco	674,150	70,424		12,710	57,714	110	759	7,527	4,314	16,795	32,772	8,147	
Oakland	338,721	44,152		7,536	36,616	132	434	4,248	2,722	13,124	20,093	3,399	
Total area actually reporting	100.0%	275,517		32,408	243,109	379	2,065	16,794	13,170	73,149	147,466	22,494	
Rate per 100,000 inhabitants	.....	8,540.6		1,004.6	7,536.0	11.7	64.0	520.6	408.2	2,267.5	4,571 2	697.3	
San Jose, Calif.	**1,290,487**												
(Includes Santa Clara County.)													
City of San Jose	628,106	51,831		3,788	48,043	62	479	1,714	1,533	13,955	29,608	4,480	
Total area actually reporting	100.0%	98,235		6,632	91,603	98	756	2,717	3,061	25,577	58,580	7,446	
Rate per 100,000 inhabitants	.....	7,612.2		513.9	7,098.3	7.6	58.6	210.5	237.2	1,982.0	4,539.4	577.0	
Santa Barbara—Santa Maria—Lompoc, Calif.	**297,722**												
(Includes Santa Barbara County.)													
City of:													
Santa Barbara	74,849	7,001		410	6,591	5	53	168	184	2,003	4,156	432	
Santa Maria	39,504	4,175		354	3,821	3	21	84	246	1,209	2,370	242	
Lompoc	26,167	2,402		132	2,270	. .	8	33	91	660	1,522	88	
Total area actually reporting	100.0%	22,202		1,442	20,760	14	144	373	911	6,014	13,604	1,142	
Rate per 100,000 inhabitants	.....	7,457.3		484.3	6,972.9	4.7	48.4	125.3	306.0	2,020.0	4,569.4	383.6	
Santa Cruz, Calif.	**186,873**												
(Includes Santa Cruz County.)													
City of Santa Cruz	41,404	4,801		415	4,386	... ...	24	92	299	1,009	3,012	365	
Total area actually reporting	100.0%	12,862		1,070	11,792	10	90	265	705	3,500	7,397	895	
Rate per 100,000 inhabitants	. .....	6,882.7		572.6	6,310.2	5.4	48.2	141.8	377.3	1,872.9	3,958.3	478.9	
Santa Rosa, Calif.	**292,275**												
(Includes Sonoma County.)													
City of Santa Rosa	81,977	6,164		416	5,748	3	26	106	281	1,692	3,685	371	
Total area actually reporting	100.0%	17,630		1,236	16,394	16	112	245	863	5,838	9,550	1,006	
Rate per 100,000 inhabitants	. .. .	6,032.0		422 9	5,609.1	5.5	38.3	83.8	295.3	1,997 4	3,267.5	344.2	

See footnotes at end of table.

Table 5.—Index of Crime, Standard Metropolitan Statistical Areas, 1980—Continued

Standard Metropolitan Statistical Area	Population	Crime Index total	Modified Crime Index total[1]	Violent crime[2]	Property crime[3]	Murder and non-negligent man-slaughter	Forcible rape	Robbery	Aggravated assault	Burglary	Larceny-theft	Motor vehicle theft	Arson[1]
Sarasota, Fla.	**199,330**												
(Includes Sarasota County.)													
City of Sarasota	48,800	5,283		430	4,853	6	42	149	233	1,584	3,056	213	
Total area actually reporting	100.0%	13,036		774	12,262	11	105	219	439	3,726	8,021	515	
Rate per 100,000 inhabitants		6,539.9		388.3	6,151.6	5.5	52.7	109.9	220.2	1,869.3	4,024.0	258.4	
Savannah, Ga.	**223,507**												
(Includes Bryan, Chatham and Effingham Counties.)													
City of Savannah	138,481	14,654		1,691	12,963	29	177	599	886	3,708	8,669	586	
Total area actually reporting	100.0%	18,747		2,038	16,709	37	222	679	1,100	4,911	10,988	810	
Rate per 100,000 inhabitants		8,387.7		911.8	7,475.8	16.6	99.3	303.8	492.2	2,197.2	4,916.2	362.4	
Seattle—Everett, Wash.	**1,600,724**												
(Includes King and Snohomish Counties.)													
City of:													
Seattle	491,897	53,294		5,201	48,093	63	512	2,253	2,373	13,780	30,483	3,830	
Everett	54,351	6,178		444	5,734	4	27	126	287	1,417	3,839	478	
Total area actually reporting	99.6%	125,255		8,924	116,331	107	1,082	3,263	4,472	34,323	73,418	8,590	
Estimated total	100.0%	125,849		8,953	116,896	107	1,085	3,270	4,491	34,464	73,808	8,624	
Rate per 100,000 inhabitants		7,862.0		559.3	7,302.7	6.7	67.8	204.3	280.6	2,153.0	4,610.9	538.8	
Sherman—Denison, Tex.	**89,199**												
(Includes Grayson County.)													
City of:													
Sherman	30,339	2,840		209	2,631	1	17	44	147	687	1,812	132	
Denison	23,918	1,727		132	1,595	1	9	42	80	529	997	69	
Total area actually reporting	100.0%	5,340		404	4,936	4	36	97	267	1,548	3,130	258	
Rate per 100,000 inhabitants		5,986.6		452.9	5,533.7	4.5	40.4	108.7	299.3	1,735.4	3,509.0	289.2	
Shreveport, La.	**376,704**												
(Includes Bossier, Caddo and Webster Parishes.)													
City of Shreveport	194,773	18,784		1,334	17,450	48	108	473	705	5,500	11,003	947	
Total area actually reporting	100.0%	26,294		2,471	23,823	74	191	618	1,588	7,491	15,008	1,324	
Rate per 100,000 inhabitants		6,980.0		656.0	6,324.1	19.6	50.7	164.1	421.6	1,988.6	3,984.0	351.5	
Sioux City, Iowa—Nebr.	**117,117**												
(Includes Woodbury County, Iowa, and Dakota County, Nebr.)													
City of Sioux City	81,804	6,433		305	6,128	1	34	58	212	1,054	4,686	388	
Total area actually reporting	100.0%	7,733		338	7,395	1	38	62	237	1,451	5,461	483	
Rate per 100,000 inhabitants		6,602.8		288.6	6,314.2	.9	32.4	52.9	202.4	1,238.9	4,662.9	412.4	
Sioux Falls, S. Dak.	**110,029**												
(Includes Minnehaha County.)													
City of Sioux Falls	81,071	4,630		130	4,500		21	36	73	893	3,388	219	
Total area actually reporting	100.0%	5,217		156	5,061		26	38	92	1,081	3,734	246	
Rate per 100,000 inhabitants		4,741.5		141.8	4,599.7		23.6	34.5	83.6	982.5	3,393.7	223.6	
South Bend, Ind.	**278,109**												
(Includes Marshall and Saint Joseph Counties.)													
City of South Bend	108,168	11,433		784	10,649	18	79	464	223	3,752	6,425	472	
Total area actually reporting	98.7%	17,979		1,203	16,776	30	112	529	532	5,582	10,380	814	
Estimated total	100.0%	18,167		1,212	16,955	30	113	531	538	5,618	10,508	829	
Rate per 100,000 inhabitants		6,532.3		435.8	6,096.5	10.8	40.6	190.9	193.4	2,020.1	3,778.4	298.1	
Spokane, Wash.	**341,058**												
(Includes Spokane County.)													
City of Spokane	170,993	16,437		1,180	15,257	11	127	409	633	4,110	10,278	869	
Total area actually reporting	100.0%	25,104		1,496	23,608	13	161	500	822	7,116	15,230	1,262	
Rate per 100,000 inhabitants		7,360.6		438.6	6,922.0	3.8	47.2	146.6	241.0	2,086.4	4,465.5	370.0	
Springfield, Ill.	**186,104**												
(Includes Menard and Sangamon Counties.)													
City of Springfield	99,098	9,534		895	8,639	8	43	333	511	3,196	5,116	327	
Total area actually reporting	97.4%	12,647		1,113	11,534	11	53	377	672	4,103	6,975	456	
Estimated total	100.0%	12,907		1,130	11,777	11	54	383	682	4,167	7,133	477	
Rate per 100,000 inhabitants		6,935.4		607.2	6,328.2	5.9	29.0	205.8	366.5	2,239.1	3,832.8	256.3	

See footnotes at end of table.

Table 5.—Index of Crime, Standard Metropolitan Statistical Areas, 1979—Continued

Standard Metropolitan Statistical Area	Population	Crime Index total	Modified Crime Index total[1]	Violent crime[2]	Property crime[3]	Murder and non-negligent man-slaughter	Forcible rape	Robbery	Aggravated assault	Burglary	Larceny-theft	Motor vehicle theft	Arson[4]
Springfield, Mo.	**206,054**												
(Includes Christian and Greene Counties.)													
City of Springfield	133,019	13,472		427	13,045	6	63	112	246	3,488	9,035	522	
Total area actually reporting	89.1%	14,567		463	14,104	9	63	116	275	3,867	9,655	582	
Estimated total	100.0%	15,261		504	14,757	10	67	124	303	4,116	9,987	654	
Rate per 100,000 inhabitants		7,406.3		244.6	7,161.7	4.9	32.5	60.2	147.0	1,997.5	4,846.8	317.4	
Springfield, Ohio	**183,223**												
(Includes Champaign and Clark Counties.)													
City of Springfield	72,263	4,347		424	3,923	3	36	257	128	878	2,822	223	
Total area actually reporting	98.9%	7,294		554	6,740	9	47	297	201	1,687	4,688	365	
Estimated total	100.0%	7,390		560	6,830	9	47	299	205	1,708	4,750	372	
Rate per 100,000 inhabitants		4,033.3		305.6	3,727.7	4.9	25.7	163.2	111.9	932.2	2,592.5	203.0	
Steubenville—Weirton, Ohio—W. Va.	**161,612**												
(Includes Jefferson County, Ohio, and Brooke and Hancock Counties, W. Va.)													
City of:													
Steubenville	26,287	1,225		171	1,054	2	2	48	119	419	573	62	
Weirton	25,073	586		24	562		1	15	8	230	237	95	
Total area actually reporting	100.0%	3,344		345	2,999	5	10	102	228	1,233	1,480	286	
Rate per 100,000 inhabitants		2,069.2		213.5	1,855.7	3.1	6.2	63.1	141.1	762.9	915.8	177.0	
Stockton, Calif.	**347,312**												
(Includes San Joaquin County.)													
City of Stockton	149,603	16,502		1,638	14,864	42	80	845	671	4,947	8,503	1,414	
Total area actually reporting	100.0%	29,929		2,567	27,362	63	166	1,123	1,215	8,722	16,432	2,208	
Rate per 100,000 inhabitants		8,617.3		739.1	7,878.2	18.1	47.8	323.3	349.8	2,511.3	4,731.2	635.7	
Syracuse, N.Y.	**642,909**												
(Includes Madison, Onondaga and Oswego Counties.)													
City of Syracuse	170,292	13,828		1,100	12,728	12	71	722	295	4,739	7,235	754	
Total area actually reporting	100.0%	32,711		1,705	31,006	22	142	881	660	10,596	18,892	1,518	
Rate per 100,000 inhabitants		5,088.0		265.2	4,822.8	3.4	22.1	137.0	102.7	1,648.1	2,938.5	236.1	
Tacoma, Wash.	**482,912**												
(Includes Pierce County.)													
City of Tacoma	158,101	16,516		1,408	15,108	13	165	566	664	5,119	9,095	894	
Total area actually reporting	99.3%	32,037		2,774	29,263	25	359	867	1,523	10,216	17,370	1,677	
Estimated total	100.0%	32,334		2,789	29,545	25	361	871	1,532	10,286	17,565	1,694	
Rate per 100,000 inhabitants		6,695.0		577.5	6,118.1	5.2	74.8	180.4	317.2	2,130.0	3,637.3	350.8	
Tallahassee, Fla.	**157,076**												
(Includes Leon and Wakulla Counties.)													
City of Tallahassee	80,759	9,696		931	8,765	8	98	217	608	2,684	5,693	388	
Total area actually reporting	100.0%	14,251		1,289	12,962	13	147	282	847	4,039	8,381	542	
Rate per 100,000 inhabitants		9,072.7		820.6	8,252.1	8.3	93.6	179.5	539.2	2,571.4	5,335.6	345.1	
Tampa—Saint Petersburg, Fla.	**1,550,035**												
(Includes Hillsborough, Pasco and Pinellas Counties.)													
City of:													
Tampa	268,709	38,903		5,089	33,814	44	348	1,877	2,820	11,950	20,034	1,830	
Saint Petersburg	233,532	21,067		2,623	18,444	22	155	735	1,711	5,863	11,931	650	
Total area actually reporting	100.0%	125,105		13,302	111,803	126	913	3,706	8,557	37,559	68,768	5,476	
Rate per 100,000 inhabitants		8,071.1		858.2	7,212.9	8.1	58.9	239.1	552.1	2,423.1	4,436.5	353.3	
Terre Haute, Ind.	**175,852**												
(Includes Clay, Sullivan, Vermillion and Vigo Counties.)													
City of Terre Haute	61,020	4,757		229	4,528	4	21	146	58	1,835	2,315	378	
Total area actually reporting	78.4%	7,077		334	6,743	6	31	185	112	2,513	3,635	595	
Estimated total	100.0%	8,758		438	8,320	8	40	213	177	2,958	4,598	764	
Rate per 100,000 inhabitants		4,980.3		249.1	4,731.3	4.5	22.7	121.1	100.7	1,682.1	2,614.7	434.5	

See footnotes at end of table.

Table 5.—Index of Crime, Standard Metropolitan Statistical Areas, 1980—Continued

Standard Metropolitan Statistical Area	Population	Crime Index total	Modified Crime Index total[1]	Violent crime[2]	Property crime[2]	Murder and non-negligent manslaughter	Forcible rape	Robbery	Aggravated assault	Burglary	Larceny-theft	Motor vehicle theft	Arson[1]
Texarkana, Tex.—Texarkana, Ark.	**126,531**												
(Includes Bowie County, Tex., and Little River and Miller Counties, Ark.)													
City of:													
Texarkana, Tex.	31,009	2,711		277	2,434	7	22	39	209	565	1,721	148	
Texarkana, Ark.	21,338	1,676		73	1,603	2	8	23	40	293	1,232	78	
Total area actually reporting	100.0%	5,658		494	5,164	12	38	74	370	1,208	3,643	313	
Rate per 100,000 inhabitants		4,471.6		390.4	4,081.2	9.5	30.0	58.5	292.4	954.7	2,879.1	247.4	
Toledo, Ohio—Mich.	**789,882**												
(Includes Fulton, Lucas, Ottawa, and Wood Counties, Ohio and Monroe County, Mich.)													
City of Toledo	354,558	34,047		3,171	30,876	51	242	2,019	859	9,952	19,082	1,842	
Total area actually reporting	92.2%	50,488		4,165	46,323	65	320	2,183	1,597	14,240	29,422	2,661	
Estimated total	100.0%	52,547		4,321	48,226	67	332	2,226	1,696	14,830	30,608	2,788	
Rate per 100,000 inhabitants		6,652.5		547.0	6,105.5	8.5	42.0	281.8	214.7	1,877.5	3,875.0	353.0	
Topeka, Kans.	**184,184**												
(Includes Jefferson, Osage, and Shawnee Counties.)													
City of Topeka	116,044	9,595		745	8,850	15	66	193	471	2,943	5,552	355	
Total area actually reporting	100.0%	11,451		910	10,541	21	69	206	614	3,528	6,585	428	
Rate per 100,000 inhabitants		6,217.2		494.1	5,723.1	11.4	37.5	111.8	333.4	1,915.5	3,575.2	232.4	
Trenton, N.J.	**305,678**												
(Includes Mercer County.)													
City of Trenton	90,699	10,095		1,583	8,512	20	83	1,004	476	3,307	4,048	1,157	
Total area actually reporting	100.0%	22,248		1,979	20,269	22	114	1,171	672	6,695	11,613	1,961	
Rate per 100,000 inhabitants		7,278.2		647.4	6,630.8	7.2	37.3	383.1	219.8	2,190.2	3,799.1	641.5	
Tucson, Ariz.	**531,896**												
(Includes Pima County.)													
City of Tucson	331,506	35,947		2,584	33,363	38	174	655	1,717	9,392	21,976	1,995	
Total area actually reporting	100.0%	47,024		3,277	43,747	50	246	797	2,184	12,809	28,400	2,538	
Rate per 100,000 inhabitants		8,840.8		616.1	8,224.7	9.4	46.2	149.8	410.6	2,408.2	5,339.4	477.2	
Tulsa, Okla.	**678,627**												
(Includes Creek, Mayes, Osage, Rogers, Tulsa, and Wagoner Counties.)													
City of Tulsa	355,766	32,017		2,715	29,302	36	251	798	1,630	11,071	14,990	3,241	
Total area actually reporting	93.8%	40,223		3,492	36,731	64	315	948	2,165	13,945	18,847	3,939	
Estimated total	100.0%	42,285		3,615	38,670	66	325	973	2,251	14,558	20,012	4,100	
Rate per 100,000 inhabitants		6,231.0		532.7	5,698.3	9.7	47.9	143.4	331.7	2,145.2	2,948.9	604.2	
Tuscaloosa, Ala.	**136,463**												
(Includes Tuscaloosa County.)													
City of Tuscaloosa	73,267	5,284		639	4,645	10	27	118	484	1,168	3,227	250	
Total area actually reporting	100.0%	7,782		838	6,944	13	35	147	643	1,738	4,844	362	
Rate per 100,000 inhabitants		5,702.6		614.1	5,088.6	9.5	25.6	107.7	471.2	1,273.6	3,549.7	265.3	
Tyler, Tex.	**127,351**												
(Includes Smith County.)													
City of Tyler	69,995	7,336		473	6,863	20	54	190	209	2,090	4,440	333	
Total area actually reporting	100.0%	8,529		680	7,849	25	87	238	330	2,549	4,861	439	
Rate per 100,000 inhabitants		6,697.2		534.0	6,163.3	19.6	68.3	186.9	259.1	2,001.6	3,817.0	344.7	
Utica—Rome, N.Y.	**319,506**												
(Includes Herkimer and Oneida Counties.)													
City of:													
Utica	75,435	2,832		163	2,669	1	13	107	42	1,169	1,275	225	
Rome	43,732	1,959		19	1,940		2	14	3	700	1,140	100	
Total area actually reporting	100.0%	10,611		434	10,177	2	31	164	237	3,913	5,670	594	
Rate per 100,000 inhabitants		3,321.1		135.8	3,185.2	6	9.7	51.3	74.2	1,224.7	1,774.6	185.9	
Vallejo—Fairfield—Napa, Calif.	**325,640**												
(Includes Napa and Solano Counties.)													
City of:													
Vallejo	77,151	5,988		544	5,444	8	50	255	231	1,768	3,399	277	
Fairfield	57,611	3,988		241	3,747		23	50	168	885	2,713	149	
Napa	49,892	3,943		285	3,658	3	16	50	216	866	2,545	247	
Total area actually reporting	100.0%	21,305		1,585	19,720	21	125	460	979	5,473	13,195	1,052	
Rate per 100,000 inhabitants		6,542.5		486.7	6,055.8	6.4	38.4	141.3	300.6	1,680.7	4,052.0	323.1	

See footnotes at end of table.

Table 5.—Index of Crime, Standard Metropolitan Statistical Areas, 1980—Continued

Standard Metropolitan Statistical Area	Population	Crime Index total	Modified Crime Index total[1]	Violent crime[2]	Property crime[3]	Murder and non-negligent man-slaughter	Forcible rape	Robbery	Aggra-vated assault	Burglary	Larceny-theft	Motor vehicle theft	Arson[1]
Vineland—Millville—Bridgeton, N.J.	**132,278**												
(Includes Cumberland County.)													
City of:													
Vineland	53,050	4,800		325	4,475	4	25	81	215	1,386	2,809	280	
Millville	25,281	1,516		50	1,466	3	2	25	20	445	926	95	
Bridgeton	18,765	1,700		144	1,556	3	14	34	93	583	898	75	
Total area actually reporting	100.0%	9,517		638	8,879	12	58	157	411	3,113	5,250	516	
Rate per 100,000 inhabitants		7,194.7		482.3	6,712.4	9.1	43.8	118.7	310.7	2,353.4	3,968.9	390.1	
Waco, Tex.	**170,595**												
(Includes McLennan County.)													
City of Waco	101,267	9,451		767	8,684	17	55	219	476	2,523	5,796	365	
Total area actually reporting	100.0%	12,193		935	11,258	25	70	243	597	3,268	7,523	467	
Rate per 100,000 inhabitants		7,147.3		548.1	6,599.3	14.7	41.0	142.4	350.0	1,915.6	4,409.9	273.7	
Washington, D.C.—Md.—Va.	**3,041,909**												
(Includes District of Columbia, Charles, Montgomery, and Prince Georges Counties, Md., Alexandria, Fairfax, Falls Church, Manassas, and Manassas Park Cities, and Arlington, Fairfax, Loudoun, and Prince William Counties, Va.)													
City of Washington	635,233	63,668		12,772	50,896	200	439	8,897	3,236	16,260	31,068	3,568	
Total area actually reporting	100.0%	211,073		24,419	186,654	326	1,364	14,912	7,817	53,769	118,994	13,891	
Rate per 100,000 inhabitants		6,938.8		802.8	6,136.1	10.7	44.8	490.2	257.0	1,767.6	3,911.8	456.7	
West Palm Beach—Boca Raton, Fla.	**551,961**												
(Includes Palm Beach County.)													
City of:													
West Palm Beach	58,473	11,849		1,580	10,269	6	75	672	827	3,633	5,917	719	
Boca Raton	50,154	4,035		178	3,857	6	7	75	90	1,203	2,475	179	
Total area actually reporting	100.0%	54,224		5,896	48,328	59	311	1,654	3,872	16,167	29,056	3,105	
Rate per 100,000 inhabitants		9,823.9		1,068.2	8,755.7	10.7	56.3	299.7	701.5	2,929.0	5,264.1	562.5	
Wheeling, W. Va.—Ohio	**185,240**												
(Includes Marshall and Ohio Counties, W. Va., and Belmont County, Ohio.)													
City of Wheeling	42,947	1,664		93	1,571	3	12	41	37	524	875	172	
Total area actually reporting	63.7%	3,456		189	3,267	6	18	63	102	915	2,040	312	
Estimated total	100.0%	5,674		357	5,317	8	30	109	210	1,558	3,311	448	
Rate per 100,000 inhabitants		3,063.1		192.7	2,870.3	4.3	16.2	58.8	113.4	841.1	1,787.4	241.8	
Wichita, Kans.	**411,367**												
(Includes Butler and Sedgwick Counties.)													
City of Wichita	279,352	24,562		1,823	22,739	32	202	826	763	6,504	14,953	1,282	
Total area actually reporting	100.0%	29,685		2,131	27,554	38	241	877	975	8,001	18,043	1,510	
Rate per 100,000 inhabitants		7,216.2		518.0	6,698.2	9.2	58.6	213.2	237.0	1,945.0	4,386.1	367.1	
Wichita Falls, Tex.	**129,933**												
(Includes Clay and Wichita Counties.)													
City of Wichita Falls	93,543	8,629		1,029	7,600	16	49	291	673	2,590	4,524	486	
Total area actually reporting	100.0%	9,806		1,078	8,728	17	55	299	707	3,005	5,194	529	
Rate per 100,000 inhabitants		7,547.0		829.7	6,717.3	13.1	42.3	230.1	544.1	2,312.7	3,997.4	407.1	
Williamsport, Pa.	**118,548**												
(Includes Lycoming County.)													
City of Williamsport	33,452	2,337		101	2,236	1	7	36	57	639	1,526	71	
Total area actually reporting	100.0%	4,646		227	4,419	1	19	53	154	1,365	2,878	176	
Rate per 100,000 inhabitants		3,919.1		191.5	3,727.6	8	16.0	44.7	129.9	1,151.4	2,427.7	148.5	

See footnotes at end of table.

Table 5.—Index of Crime, Standard Metropolitan Statistical Areas, 1980—Continued

Standard Metropolitan Statistical Area	Population	Crime Index total	Modified Crime Index total[1]	Violent crime[2]	Property crime[3]	Murder and non-negligent manslaughter	Forcible rape	Robbery	Aggravated assault	Burglary	Larceny-theft	Motor vehicle theft	Arson[1]
Wilmington, Del.—N.J.—Md.	**523,386**												
(Includes New Castle County, Del., Salem County, N.J., and Cecil County, Md.)													
City of Wilmington	70,366	8,458		647	7,811	15	46	391	195	2,081	5,046	684	
Total area actually reporting	100.0%	34,905		2,342	32,563	39	137	795	1,371	8,813	21,198	2,552	
Rate per 100,000 inhabitants		6,669.1		447.5	6,221.6	7.5	26.2	151.9	261.9	1,683.8	4,050.2	487.6	
Wilmington, N.C.	**138,698**												
(Includes Brunswick and New Hanover Counties.)													
City of Wilmington	44,115	6,585		509	6,076	5	33	199	272	1,888	3,929	259	
Total area actually reporting	99.1%	11,125		1,021	10,104	8	57	257	699	3,366	6,206	532	
Estimated total	100.0%	11,210		1,029	10,181	8	57	258	706	3,389	6,256	536	
Rate per 100,000 inhabitants		8,082.3		741.9	7,340.4	5.8	41.1	186.0	509.0	2,443.4	4,510.5	386.5	
Worcester, Mass.	**643,968**												
(Includes Worcester County.)													
City of Worcester	161,384	12,978		1,169	11,809	6	59	605	499	4,294	5,446	2,069	
Total area actually reporting	95.5%	28,591		2,123	26,468	13	144	812	1,154	9,651	13,282	3,535	
Estimated total	100.0%	29,905		2,212	27,693	14	148	833	1,217	10,041	13,927	3,725	
Rate per 100,000 inhabitants		4,643.9		343.5	4,300.4	2.2	23.0	129.4	189.0	1,559.2	2,162.7	578.4	
Yakima, Wash.	**170,767**												
(Includes Yakima County.)													
City of Yakima	49,476	6,819		419	6,400	4	27	133	255	1,648	4,495	257	
Total area actually reporting	100.0%	13,232		960	12,272	16	69	187	688	3,289	8,401	582	
Rate per 100,000 inhabitants		7,748.6		562.2	7,186.4	9.4	40.4	109.5	402.9	1,926.0	4,919.6	340.8	
York, Pa.	**380,604**												
(Includes Adams and York Counties.)													
City of York	44,464	4,360		362	3,998	3	25	238	96	1,401	2,268	329	
Total area actually reporting	100.0%	14,187		758	13,429	10	59	353	336	4,074	8,525	830	
Rate per 100,000 inhabitants		3,727.5		199.2	3,528.3	2.6	15.5	92.7	88.3	1,070.4	2,239.9	218.1	
Youngstown—Warren, Ohio.	**529,887**												
(Includes Mahoning and Trumbull Counties.)													
City of:													
Youngstown	115,420	9,679		1,133	8,546	28	57	503	545	3,160	4,667	719	
Warren	55,471	3,399		346	3,053	7	39	171	129	1,268	1,538	247	
Total area actually reporting	100.0%	23,469		2,169	21,300	39	129	836	1,165	6,876	12,617	1,807	
Rate per 100,000 inhabitants		4,429.1		409.3	4,019.7	7.4	24.3	157.8	219.9	1,297.6	2,381.1	341.0	
San Juan, Puerto Rico	**1,083,652**												
Total area actually reporting	100.0%	48,113		9,481	38,632	291	293	6,378	2,519	16,734	13,611	8,287	
Rate per 100,000 inhabitants		4,439.9		874.9	3,565.0	26.9	27.0	588.6	232.5	1,544.2	1,256.0	764.7	
Caguas, Puerto Rico	**173,929**												
Total area actually reporting	100.0%	4,796		845	3,951	29	22	326	468	2,169	1,332	450	
Rate per 100,000 inhabitants		2,757.4		485.8	2,271.6	16.7	12.6	187.4	269.1	1,247.1	765.8	258.7	
Mayaguez, Puerto Rico	**132,814**												
Total area actually reporting	100.0%	3,629		567	3,062	11	14	150	392	1,467	1,413	182	
Rate per 100,000 inhabitants		2,732.4		426.9	2,305.5	8.3	10.5	112.9	295.1	1,104.6	1,063.9	137.0	
Ponce, Puerto Rico	**252,420**												
Total area actually reporting	100.0%	8,609		1,288	7,321	35	49	417	787	3,448	3,371	502	
Rate per 100,000 inhabitants		3,410.6		510.3	2,900.3	13.9	19.4	165.2	311.8	1,366.0	1,335.5	198.9	

[1]Collection of arson as an Index offense was begun in 1979. Tabulations are not available for inclusion in this table. However, limited summary data are presented on pages 35-37 and the number of arsons reported by individual law enforcement agencies are displayed in tables 6-9 of this publication.

[2]Violent crimes are offenses of murder, forcible rape, robbery and aggravated assault.

[3]Property crimes are offenses of burglary, larceny—theft, and motor vehicle theft. Data are not included for the property crime of arson.

[4]The Marion County Sheriff's Department also receives complaints and investigates crimes within the city of Indianapolis. Therefore, a portion of the Indianapolis crime experience is included within the Marion County statistics.

[5]1980 figures not comparable with prior years and are not used in trend tabulations. Trends in this report are based on the volume of crimes reported by comparable units. Agency reports which are determined to be influenced by a change in reporting practices for all or specific offenses or annexation are removed from trend tables.

Table 6.—Number of Offenses Known to the Police, Cities and Towns 10,000 and over in Population, 1980

*Numbers in parentheses indicate the number of months for which arson data were received. Arson figures are not shown if reports for less than 6 months were received. The Modified Crime Index total is the sum of all crime Index offenses, including arson.

City by State	Population	Crime Index total	Modified* Crime Index total	Murder and non-negligent man-slaughter	Forcible rape	Robbery	Aggra-vated assault	Burglary	Larceny-theft	Motor vehicle theft	Arson*
ALABAMA											
Albertville	12,039	879	880 (12)	1	.....	2	12	158	672	34	1 (12)
Alexander City	13,747	717	(0)	1	2	15	47	229	407	16	(0)
Anniston	29,534	3,790	3,823 (12)	8	47	84	354	1,164	1,949	184	33 (12)
Athens	14,524	649	654 (12)	2	3	7	23	143	435	36	5 (12)
Auburn	28,548	1,867	1,867 (12)	2	7	21	52	740	1,006	39	..... (12)
Bessemer	31,509	2,955	2,969 (12)	12	20	90	116	850	1,687	180	14 (12)
Birmingham	282,081	35,406	35,544 (12)	88	275	1,700	1,427	10,062	18,474	3,380	138 (12)
Cullman	13,069	534	537 (12)	1	2	5	8	92	383	43	3 (12)
Decatur	41,832	2,504	2,518 (12)	3	4	24	7	693	1,599	174	14 (12)
Dothan	48,647	3,969	3,992 (12)	6	22	71	303	1,234	2,196	137	23 (12)
Enterprise	17,577	755	756 (12)	3	4	9	28	236	449	26	1 (12)
Eufaula	12,140	622	632 (12)	.....	3	11	65	143	382	18	10 (12)
Fairfield	12,978	1,409	(4)	2	6	39	53	276	884	149	(4)
Florence	36,983	2,071	2,105 (12)	5	5	42	59	584	1,235	141	34 (12)
Fort Payne	11,367	572	573 (12)	.....	1	3	5	132	381	50	1 (12)
Gadsden	47,526	3,679	3,717 (12)	12	14	48	262	1,020	2,064	259	38 (12)
Homewood	21,260	2,125	2,126 (12)	1	10	60	18	360	1,512	164	1 (12)
Hueytown	13,247	314	319 (12)	1	1	10	19	96	154	33	5 (12)
Huntsville	142,291	13,144	13,217 (12)	28	69	276	292	4,161	7,491	827	73 (12)
Jasper	11,801	712	712 (12)	3	2	11	15	126	460	95	..... (12)
Mobile	199,411	21,088	21,255 (12)	54	144	956	1,521	7,130	10,189	1,094	167 (12)
Montgomery	176,860	12,852	12,938 (12)	37	58	306	520	3,671	7,597	663	86 (12)
Mountain Brook	18,221	545	547 (12)	.....	1	5	8	115	390	26	2 (12)
Northport	14,332	834	835 (12)	1	2	14	107	186	488	36	1 (12)
Opelika	22,087	1,481	1,486 (12)	2	5	25	90	302	1,018	39	5 (12)
Ozark	12,721	1,079	1,082 (12)	1	8	22	131	184	700	33	3 (12)
Phenix City	26,457	1,826	1,834 (12)	6	16	60	25	443	1,143	133	8 (12)
Prattville	18,380	1,237	(0)	.....	4	20	202	192	778	41	(0)
Prichard	38,681	4,321	4,347 (12)	15	43	186	208	2,196	1,508	165	26 (12)
Scottsboro	14,752	623	624 (12)	1	.....	.....	14	155	407	46	1 (12)
Selma	26,243	2,989	3,002 (12)	2	13	52	110	870	1,843	99	13 (12)
Sheffield	11,868	962	970 (12)	.....	2	11	41	176	691	41	8 (12)
Sylacauga	12,691	479	(4)	.....	3	9	36	141	271	19	(4)
Talladega	19,165	971	(5)	2	9	9	97	197	626	31	(5)
Troy	12,600	652	652 (11)	3	7	6	34	183	387	32	..... (11)
Tuscaloosa	73,267	5,284	5,285 (12)	10	27	118	484	1,168	3,227	250	1 (12)
Tuskegee	12,653	1,034	1,034 (12)	2	8	14	58	556	371	25	..... (12)
Vestavia Hills	15,655	493	493 (11)	.....	2	8	5	103	338	37	..... (11)
ALASKA											
Anchorage	173,992	11,724	11,894 (12)	15	117	296	308	2,611	7,322	1,055	170 (12)
Fairbanks	22,521	2,390	2,403 (12)	.....	5	20	87	384	1,621	273	13 (12)
Juneau	19,483	622	624 (12)	1	8	3	19	118	439	34	2 (12)
ARIZONA											
Casa Grande	11,822	1,469	1,497 (12)	4	4	26	144	256	982	53	28 (12)
Chandler	29,608	2,152	2,161 (12)	2	16	62	100	588	1,296	88	9 (12)
Douglas	13,148	898	902 (12)	1	1	7	35	141	662	51	4 (12)
Flagstaff	34,821	3,316	3,332 (12)	1	32	75	85	610	2,380	133	16 (12)
Glendale	92,809	6,438	6,502 (12)	3	26	172	369	1,951	3,466	451	64 (12)

351-624 O - 81 - 7 : QL 3

Table 6.—Number of Offenses Known to the Police, Cities and Towns 10,000 and over in Population, 1980—Continued

City by State	Population	Crime Index total	Modified* Crime Index total	Murder and non-negligent man-slaughter	Forcible rape	Robbery	Aggravated assault	Burglary	Larceny-theft	Motor vehicle theft	Arson*
ARIZONA—Continued											
Lake Havasu	15,925	953	961 (12)	.....	5	5	55	279	534	75	8 (12)
Mesa	149,662	12,099	12,204 (12)	10	62	193	547	2,773	7,947	567	105 (12)
Nogales	13,968	895	896 (12)	1	2	3	51	386	396	56	1 (12)
Paradise Valley	11,176	651	652 (12)	.....	2	8	22	293	287	39	1 (12)
Peoria	12,374	821	828 (12)	.....	6	7	33	187	559	29	7 (12)
Phoenix	772,884	88,523	89,327 (12)	103	485	3,037	3,395	24,137	51,598	5,768	804 (12)
Prescott	20,081	1,113	1,128 (12)	1	4	12	58	228	748	62	15 (12)
Scottsdale	87,700	8,009	8,088 (12)	4	17	155	172	1,963	5,282	416	79 (12)
Sierra Vista	24,901	792	805 (12)	1	1	7	19	162	580	22	13 (12)
Tempe	106,306	11,046	11,139 (12)	7	76	199	487	2,602	7,196	479	93 (12)
Tucson	331,506	35,947	36,398 (12)	38	174	655	1,717	9,392	21,976	1,995	451 (12)
Yuma	41,968	3,774	3,830 (12)	3	16	53	180	822	2,485	215	56 (12)
ARKANSAS											
Arkadelphia	10,028	306	311 (12)	.....	5	3	7	37	244	10	5 (12)
Benton	17,676	573	574 (12)	.....	5	21	26	161	329	31	1 (12)
Blytheville	24,326	1,550	1,558 (12)	6	3	19	66	330	1,080	46	8 (12)
Camden	15,342	863	867 (12)	.....	6	19	69	171	577	21	4 (12)
Conway	20,275	1,212	1,215 (12)	.....	4	13	67	264	809	55	3 (12)
El Dorado	25,305	1,579	1,594 (12)	5	4	16	149	522	815	68	15 (12)
Fayetteville	36,165	1,486	1,488 (12)	4	7	24	37	424	885	105	2 (12)
Forrest City	13,756	972	974 (12)	1	3	11	76	240	598	43	2 (12)
Fort Smith	71,515	5,631	5,646 (12)	2	20	75	137	1,179	3,924	294	15 (12)
Hope	10,331	482	484 (12)	1	2	4	5	162	288	20	2 (12)
Hot Springs	35,810	1,972	1,973 (12)	1	12	28	277	533	1,034	87	1 (12)
Jacksonville	27,543	1,052	1,062 (12)	.....	4	14	48	235	681	70	10 (12)
Jonesboro	31,419	1,367	1,376 (12)	1	12	7	12	447	811	77	9 (12)
Little Rock[1]	153,831	17,851	17,963 (12)	43	189	792	1,341	5,236	9,342	908	112 (12)
Magnolia	11,937	168	168 (12)	.....	.....	4	6	23	134	1	..... (12)
Malvern	10,147	406	412 (12)	5	2	3	13	94	266	23	6 (12)
North Little Rock	64,391	5,261	5,291 (12)	8	39	136	298	1,402	3,133	245	30 (12)
Paragould	15,198	760	768 (12)	1	1	4	14	155	544	41	8 (12)
Pine Bluff	56,811	3,957	3,991 (12)	7	49	97	259	1,400	2,002	143	34 (12)
Rogers	17,351	613	619 (12)	.....	3	7	42	173	335	53	6 (12)
Russellville	14,106	815	819 (12)	.....	2	12	34	141	577	49	4 (12)
Searcy	13,645	461	463 (12)	.....	2	7	2	87	339	24	2 (12)
Sherwood	10,474	315	317 (12)	.....	.....	3	2	55	238	17	2 (12)
Springdale	23,185	982	987 (12)	.....	2	13	9	224	667	67	5 (12)
Stuttgart	10,999	218	219 (12)	.....	.....	1	19	42	148	8	1 (12)
Texarkana	21,338	1,676	1,681 (12)	2	8	23	40	293	1,232	78	5 (12)
Van Buren	11,996	873	877 (12)	3	1	4	15	279	522	49	4 (12)
West Helena	11,430	426	427 (12)	2	.....	.....	136	128	148	12	1 (12)
West Memphis	28,198	1,873	1,900 (12)	7	17	106	63	265	1,337	78	27 (12)
CALIFORNIA											
Alameda	63,700	4,186	4,226 (12)	3	20	229	156	859	2,615	304	40 (12)
Albany	15,101	1,063	1,068 (12)	.....	4	59	77	347	486	90	5 (12)
Alhambra	64,616	4,389	4,445 (12)	4	24	239	162	1,464	2,069	427	56 (12)
Anaheim	218,468	17,131	17,227 (12)	19	112	622	525	5,996	8,290	1,567	96 (12)
Antioch	42,251	3,677	3,786 (12)	3	18	93	73	1,002	2,302	186	109 (12)
Arcadia	45,955	2,997	3,005 (12)	2	7	86	58	819	1,777	248	8 (12)
Arcata	12,465	851	856 (12)	.....	6	8	12	181	624	20	5 (12)
Arroyo Grande	11,254	417	417 (12)	.....	.....	4	24	120	246	23	..... (12)
Artesia	14,180	908	921 (12)	.....	5	56	98	276	412	61	13 (12)
Atwater	17,501	967	976 (12)	.....	7	19	52	217	642	30	9 (12)
Azusa	27,311	2,614	2,640 (12)	3	16	131	171	813	1,295	185	26 (12)
Bakersfield	112,282	14,386	14,502 (12)	21	79	512	529	4,212	7,866	1,167	116 (12)
Baldwin Park	50,538	2,845	2,879 (12)	9	30	159	232	1,308	771	336	34 (12)
Banning	13,963	1,116	1,144 (12)	7	7	31	105	290	614	62	28 (12)
Barstow	17,590	1,507	1,513 (12)	1	15	41	160	281	851	158	6 (12)

See footnotes at end of table.

Table 6.—Number of Offenses Known to the Police, Cities and Towns 10,000 and over in Population, 1980—Continued

City by State	Population	Crime Index total	Modified* Crime Index total	Murder and non-negligent manslaughter	Forcible rape	Robbery	Aggravated assault	Burglary	Larceny-theft	Motor vehicle theft	Arson*
CALIFORNIA—Continued											
Bell	25,455	1,343	1,352 (12)	5	6	95	55	679	316	187	9 (12)
Bell Gardens	34,072	1,787	1,817 (12)	5	14	132	192	666	577	201	30 (12)
Bellflower	53,079	4,105	4,128 (12)	2	32	202	271	1,276	1,847	475	23 (12)
Belmont	24,421	1,096	1,103 (12)	.....	7	26	48	377	552	86	7 (12)
Benicia	15,075	731	746 (12)	.....	3	5	33	179	476	35	15 (12)
Berkeley	103,134	13,000	13,078 (12)	10	68	605	301	3,206	7,866	944	78 (12)
Beverly Hills	32,281	3,440	3,441 (12)	1	21	247	43	1,013	1,704	411	1 (12)
Brawley	14,919	1,250	1,261 (12)	3	7	44	189	340	593	74	11 (12)
Brea	27,897	1,599	1,605 (12)	.....	5	45	45	508	856	140	6 (12)
Buena Park	64,112	3,988	4,158 (12)	3	19	195	109	1,352	1,851	459	170 (12)
Burbank	83,781	4,573	4,613 (12)	4	20	160	139	1,508	2,057	685	40 (12)
Burlingame	26,209	1,473	1,495 (12)	.....	5	32	42	454	788	152	22 (12)
Calexico	14,545	1,557	1,567 (12)	3	2	42	122	383	693	312	10 (12)
Camarillo	37,437	1,250	1,267 (12)	2	5	19	59	414	661	90	17 (12)
Campbell	26,593	2,856	2,871 (12)	1	16	94	86	638	1,810	211	15 (12)
Carlsbad	33,946	2,531	2,535 (12)	2	21	55	125	719	1,415	194	4 (12)
Carpinteria	10,802	495	503 (12)	.....	1	11	63	107	283	30	8 (12)
Carson	84,963	6,084	6,147 (12)	14	33	284	539	1,693	2,627	894	63 (12)
Ceres	13,234	1,589	1,598 (12)	1	6	19	46	504	935	78	9 (12)
Cerritos	52,332	4,211	4,245 (12)	4	21	150	133	1,456	2,038	409	34 (12)
Chico	26,431	2,458	2,490 (12)	.....	19	12	112	525	1,665	125	32 (12)
Chino	40,018	2,289	2,319 (12)	7	6	40	107	847	1,106	176	30 (12)
Chula Vista	83,835	5,753	5,775 (12)	3	21	199	131	1,790	3,012	597	22 (12)
Claremont	30,950	1,529	1,539 (12)	1	6	60	38	509	812	103	10 (12)
Clovis	32,029	1,872	1,945 (12)	2	19	26	177	580	920	148	73 (12)
Colton	19,862	1,961	1,982 (12)	6	12	65	82	581	1,065	150	21 (12)
Commerce	10,507	2,009	2,027 (12)	3	6	76	136	459	1,073	256	18 (12)
Compton	79,261	8,844	9,039 (12)	56	117	1,052	969	2,779	2,174	1,697	195 (12)
Concord	101,933	8,305	8,420 (12)	6	27	117	340	2,346	5,005	464	115 (12)
Corona	37,867	3,186	3,217 (12)	2	14	83	119	808	1,907	253	31 (12)
Coronado	18,806	1,177	1,188 (12)	3	12	24	22	308	705	103	11 (12)
Costa Mesa	81,132	7,368	7,415 (12)	4	25	141	116	2,668	4,025	389	47 (12)
Covina	33,135	2,381	2,527 (12)	3	15	98	93	789	1,161	222	146 (12)
Cudahy	18,114	766	771 (12)	5	8	63	54	345	168	123	5 (12)
Culver City	38,466	4,431	4,601 (12)	10	16	484	142	982	2,180	617	170 (12)
Cupertino	30,756	2,561	2,566 (12)	1	12	53	76	548	1,748	123	5 (12)
Cypress	43,638	2,331	2,370 (12)	.....	15	61	57	629	1,442	127	39 (12)
Daly City	76,817	3,931	3,983 (12)	2	24	171	106	1,161	1,963	504	52 (12)
Davis	36,626	2,804	2,813 (12)	2	3	7	39	484	2,167	102	9 (12)
Delano	16,547	1,212	1,221 (12)	4	14	41	102	413	522	116	9 (12)
Downey	82,404	4,758	4,858 (12)	2	17	222	162	1,504	2,318	533	100 (12)
Duarte	16,754	1,043	1,050 (12)	1	9	50	97	370	450	66	7 (12)
El Cajon	73,991	6,350	6,382 (12)	5	31	128	384	2,015	3,309	478	32 (12)
El Centro	24,015	2,308	2,318 (12)	4	11	60	74	606	1,414	139	10 (12)
El Cerrito	22,689	1,795	1,798 (12)	1	3	149	49	479	1,038	76	3 (12)
El Monte	79,273	6,024	6,115 (12)	13	59	353	352	1,911	2,696	640	91 (12)
El Segundo	13,757	1,492	1,506 (12)	1	11	40	52	418	810	160	14 (12)
Escondido	63,610	3,835	3,848 (12)	3	19	77	117	858	2,425	336	13 (12)
Eureka	24,147	2,345	2,351 (12)	.....	15	38	144	521	1,499	128	6 (12)
Fairfield	57,611	3,988	4,087 (12)	.....	23	50	168	885	2,713	149	99 (12)
Folsom	10,983	534	534 (12)	1	2	6	30	170	291	34	..... (12)
Fontana	34,555	3,444	3,496 (12)	6	20	125	61	1,266	1,644	322	52 (12)
Foster City	23,228	1,215	1,229 (12)	2	4	11	22	365	762	49	14 (12)
Fountain Valley	54,874	2,994	3,005 (12)	.....	11	67	63	979	1,764	110	11 (12)
Fremont	131,486	8,575	8,933 (12)	2	55	156	351	2,508	5,025	478	358 (12)
Fresno	215,396	24,806	24,931 (12)	49	193	1,232	895	6,922	13,341	2,174	125 (12)

Table 6.—Number of Offenses Known to the Police, Cities and Towns 10,000 and over in Population, 1980—Continued

City by State	Population	Crime Index total	Modified* Crime Index total	Murder and non-negligent man-slaughter	Forcible rape	Robbery	Aggravated assault	Burglary	Larceny-theft	Motor vehicle theft	Arson*
CALIFORNIA—Continued											
Fullerton	101,876	7,054	7,091 (12)	2	60	200	206	2,001	4,014	571	37 (12)
Gardena	44,984	4,459	4,499 (12)	8	25	492	194	1,388	1,686	666	40 (12)
Garden Grove	125,332	9,994	10,066 (12)	6	76	332	400	3,151	5,339	690	72 (12)
Gilroy	21,323	1,764	1,771 (12)	3	7	45	65	358	1,194	92	7 (12)
Glendale	137,516	7,805	7,863 (12)	2	39	293	254	2,596	3,680	941	58 (12)
Glendora	35,439	1,762	1,769 (12)	2	9	36	44	653	895	123	7 (12)
Hanford	21,048	1,886	1,911 (12)		11	31	87	523	1,128	106	25 (12)
Hawaiian Gardens	10,433	930	947 (12)	4	8	70	110	330	332	76	17 (12)
Hawthorne	56,349	6,020	6,178 (12)	12	57	601	428	1,558	2,644	720	158 (12)
Hayward	94,303	9,169	9,282 (12)	5	54	337	314	2,410	5,447	602	113 (12)
Hemet	22,411	1,405	1,421 (12)	1	4	12	26	273	983	106	16 (12)
Hermosa Beach	17,966	1,092	1,098 (12)		16	39	84	374	446	133	6 (12)
Hillsborough	10,403	209	209 (12)	1		4	6	101	93	4	(12)
Hollister	11,430	913	922 (12)		1	7	43	206	625	31	9 (12)
Huntington Beach	170,597	10,367	10,418 (12)	7	59	204	301	3,448	5,497	851	51 (12)
Huntington Park	46,083	4,124	4,143 (12)	7	54	297	236	1,761	1,205	564	19 (12)
Imperial Beach	22,693	1,649	1,650 (12)	2	21	66	163	421	759	217	1 (12)
Indio	21,472	3,864	3,888 (12)	6	25	120	287	890	2,306	230	24 (12)
Inglewood	94,115	9,757	9,916 (12)	54	132	1,495	461	3,072	2,910	1,633	159 (12)
Irvine	68,650	3,023	3,047 (12)	1	10	20	78	1,052	1,676	186	24 (12)
La Canada-Flintridge	20,171	646	651 (12)		3	13	37	265	297	31	5 (12)
Lafayette	21,093	1,081	1,083 (12)	1	1	21	14	359	634	51	2 (12)
Laguna Beach	17,875	1,375	1,383 (12)		6	36	40	610	595	88	8 (12)
La Habra	44,646	2,764	2,783 (12)	4	14	74	121	728	1,587	236	19 (12)
Lakewood	74,438	4,554	4,598 (12)	3	26	152	244	1,155	2,496	478	44 (12)
La Mesa	49,944	2,949	2,959 (12)		13	125	42	930	1,550	289	10 (12)
La Mirada	37,324	2,028	2,037 (12)		17	53	170	823	788	177	9 (12)
Lancaster	47,931	2,942	2,987 (12)	4	32	47	193	831	1,642	193	45 (12)
La Palma	15,625	657	658 (12)	1	2	13	40	249	286	66	1 (12)
La Puente	30,893	2,265	2,285 (12)	4	10	138	271	619	984	239	20 (12)
Larkspur	10,958	649	650 (12)		4	15	59	151	368	52	1 (12)
La Verne	23,445	972	977 (12)	2	7	26	77	324	475	61	5 (12)
Lawndale	23,332	1,835	1,850 (12)	4	17	133	165	690	644	182	15 (12)
Livermore	48,108	3,579	3,763 (12)		21	30	133	776	2,427	192	184 (12)
Lodi	35,436	2,568	2,598 (12)	1	7	54	118	466	1,734	188	30 (12)
Lomita	16,710	1,027	1,032 (12)		7	40	113	352	438	77	5 (12)
Lompoc	26,167	2,402	2,420 (12)		8	33	91	660	1,522	88	18 (12)
Long Beach	356,906	32,314	32,578 (12)	82	288	2,781	1,483	10,185	12,669	4,826	264 (12)
Los Altos	26,073	1,004	1,009 (12)	1	5	14	31	455	452	46	5 (12)
Los Angeles	2,952,511	293,837	301,431 (12)	1,010	2,813	25,637	21,987	86,525	112,982	42,883	7,594 (12)
Los Banos	10,328	654	663 (12)	1	4	17	44	140	425	23	9 (12)
Los Gatos	26,335	1,953	1,962 (12)	1	7	46	34	613	1,107	145	9 (12)
Lynwood	43,801	4,357	4,412 (12)	18	59	434	554	1,363	1,372	557	55 (12)
Madera	21,675	938	951 (12)	4	8	49	70	350	348	109	13 (12)
Manhattan Beach	31,544	2,248	2,255 (12)	1	25	61	38	847	1,096	180	7 (12)
Manteca	25,007	1,656	1,664 (12)	2	16	24	51	387	1,083	93	8 (12)
Marina	18,378	847	852 (12)		16	19	43	230	511	28	5 (12)
Martinez	22,353	1,415	1,451 (12)	1	8	24	51	434	823	74	36 (12)
Maywood	21,800	1,031	1,040 (12)	7	5	72	64	390	365	128	9 (12)
Menlo Park	26,176	2,120	2,127 (12)	1	6	55	46	563	1,331	118	7 (12)
Merced	36,424	4,000	4,028 (12)	5	15	91	139	831	2,771	148	28 (12)
Millbrae	19,944	869	886 (12)		1	24	10	239	534	61	17 (12)
Mill Valley	12,780	801	803 (12)		4	21	10	225	500	41	2 (12)
Milpitas	35,733	2,932	2,970 (12)	5	20	70	86	851	1,716	184	38 (12)
Modesto	105,409	9,412	9,643 (12)	15	68	172	450	2,205	6,035	467	231 (12)
Monrovia	30,203	2,400	2,413 (12)	5	7	129	126	801	1,152	180	13 (12)
Montclair	22,558	2,967	2,988 (12)	6	15	106	124	723	1,766	227	21 (12)
Montebello	52,809	3,832	3,882 (12)	6	22	234	189	1,266	1,627	488	50 (12)
Monterey	27,513	2,526	2,543 (12)		16	76	52	559	1,687	136	17 (12)
Monterey Park	54,298	3,486	3,511 (12)	3	20	165	97	1,344	1,525	332	25 (12)
Moraga	13,744	365	366 (12)		1	3	6	99	247	9	1 (12)

Table 6.—Number of Offenses Known to the Police, Cities and Towns 10,000 and over in Population, 1980—Continued

City by State	Population	Crime Index total	Modified* Crime Index total	Murder and non-negligent manslaughter	Forcible rape	Robbery	Aggravated assault	Burglary	Larceny-theft	Motor vehicle theft	Arson*
CALIFORNIA—Continued											
Morgan Hill	16,924	1,167	1,207 (12)		6	12	59	415	617	58	40 (12)
Mountain View	58,528	4,525	4,551 (12)	3	21	81	55	757	3,311	297	26 (12)
Napa	49,892	3,943	4,029 (12)	3	16	50	216	866	2,545	247	86 (12)
National City	48,596	5,602	5,621 (12)	5	32	359	239	1,252	3,027	688	19 (12)
Newark	31,767	2,401	2,480 (11)	4	12	37	136	706	1,418	88	79 (11)
Newport Beach	58,352	5,476	5,505 (12)	3	26	57	97	1,680	3,289	324	29 (12)
Norwalk	85,296	5,222	5,266 (12)	3	44	241	551	1,807	2,008	568	44 (12)
Novato	41,703	2,041	2,079 (12)	3	9	29	55	532	1,300	113	38 (12)
Oakland	338,721	44,152	44,596 (12)	132	434	4,248	2,722	13,124	20,093	3,399	444 (12)
Oceanside	74,649	5,767	5,960 (12)	14	87	360	457	1,845	2,622	382	193 (12)
Ontario	87,832	7,649	8,106 (12)	12	53	341	700	2,426	3,552	565	457 (12)
Orange	91,456	6,899	6,964 (12)	3	37	159	369	1,982	3,942	407	65 (12)
Oxnard	115,797	8,771	8,982 (12)	15	75	540	411	2,585	4,160	985	211 (12)
Pacifica	35,650	1,464	1,479 (12)	1	6	23	27	493	822	92	15 (12)
Pacific Grove	15,697	752	758 (12)	1	8	10	45	151	514	23	6 (12)
Palm Springs	31,515	4,508	4,550 (12)	4	31	106	139	1,777	2,186	265	42 (12)
Palo Alto	54,884	5,325	5,397 (12)	2	32	118	53	1,337	3,518	265	72 (12)
Palos Verdes Estates	14,346	402	403 (12)	1	4	4	12	141	219	21	1 (12)
Palmdale	12,245	1,171	1,181 (12)	1	7	25	115	398	525	100	10 (12)
Paramount	36,018	3,271	3,299 (12)	7	20	226	428	997	1,216	377	28 (12)
Pasadena	117,861	11,675	12,080 (12)	27	90	794	672	3,322	5,591	1,179	405 (12)
Petaluma	33,397	2,059	2,069 (12)	1	10	27	71	617	1,231	102	10 (12)
Pico Rivera	53,390	3,321	3,359 (12)	15	35	247	459	1,022	1,223	320	38 (12)
Piedmont	10,505	564	568 (12)	..	2	28	26	209	276	23	4 (12)
Pinole	14,292	863	977 (12)	2	2	25	50	189	539	56	114 (12)
Pittsburg	32,674	2,384	2,421 (12)	7	31	127	179	868	1,032	140	37 (12)
Placentia	34,960	1,698	1,723 (12)	2	10	48	105	583	848	102	25 (12)
Pleasant Hill	25,342	2,478	2,514 (12)		4	44	23	396	1,899	112	36 (12)
Pleasanton	34,903	1,345	1,380 (12)		7	20	46	373	818	81	35 (12)
Pomona	92,636	10,491	10,944 (12)	22	71	739	964	4,023	3,765	907	453 (12)
Porterville	19,585	2,355	2,378 (12)	4	7	50	219	460	1,481	134	23 (12)
Port Hueneme	17,641	650	659 (12)	4	7	26	34	200	306	73	9 (12)
Rancho Palos Verdes	35,476	949	959 (12)		11	7	45	439	391	56	10 (12)
Redding	42,005	3,546	3,556 (12)	3	24	71	218	730	2,274	226	10 (12)
Redlands	43,484	2,412	2,422 (12)	1	19	51	149	800	1,228	164	10 (12)
Redondo Beach	56,935	3,645	3,669 (12)	3	46	151	177	1,137	1,639	492	24 (12)
Redwood City	56,532	3,434	3,475 (12)	3	21	90	112	1,013	1,860	335	41 (12)
Reedley	10,948	553	563 (12)	1	3	8	58	140	310	33	10 (12)
Rialto	37,441	3,122	3,146 (12)	6	15	105	54	1,087	1,537	318	24 (12)
Richmond	74,210	8,339	8,418 (12)	14	97	463	734	2,576	3,836	619	79 (12)
Ridgecrest	15,898	791	882 (12)	2	5	3	29	258	443	51	91 (12)
Riverside	169,895	15,626	16,244 (12)	22	125	524	1,079	4,609	8,192	1,075	618 (12)
Rohnert Park	22,426	1,542	1,555 (12)		15	16	97	457	910	47	13 (12)
Rosemead	42,544	3,002	3,019 (12)	5	33	184	352	866	1,283	279	17 (12)
Roseville	24,257	2,375	2,393 (12)		4	46	72	552	1,551	150	18 (12)
Sacramento	274,547	34,699	35,029 (12)	45	217	1,604	1,355	10,401	18,451	2,626	330 (12)
Salinas	80,438	5,899	6,140 (12)	9	40	207	282	1,000	4,042	319	241 (12)
San Anselmo	11,891	660	664 (12)		2	11	32	193	376	46	4 (12)
San Bernardino	116,852	16,392	16,605 (12)	35	101	915	846	4,599	8,322	1,574	213 (12)
San Bruno	35,107	2,196	2,207 (12)	3	4	44	92	595	1,243	215	11 (12)
San Carlos	20,769	1,191	1,198 (12)	1	5	23	31	386	685	60	7 (12)
San Clemente	27,269	1,315	1,337 (12)	1	11	38	44	450	605	166	22 (12)
San Diego	874,826	70,505	70,935 (12)	103	362	2,986	2,738	19,960	36,649	7,707	430 (12)
San Dimas	23,887	1,323	1,335 (12)	2	13	24	85	536	594	69	12 (12)
San Fernando	17,516	1,681	1,687 (12)	2	10	128	171	458	700	212	6 (12)

Table 6.—Number of Offenses Known to the Police, Cities and Towns 10,000 and over in Population, 1980—Continued

City by State	Population	Crime Index total	Modified* Crime Index total	Murder and non-negligent manslaughter	Forcible rape	Robbery	Aggravated assault	Burglary	Larceny-theft	Motor vehicle theft	Arson*
CALIFORNIA—Continued											
San Francisco	674,150	70,424	70,902 (12)	110	759	7,527	4,314	16,795	32,772	8,147	478 (12)
San Gabriel	30,119	1,747	1,752 (12)	3	14	69	139	617	780	125	5 (12)
Sanger	12,432	915	922 (12)	4	1	40	123	319	379	49	7 (12)
San Jose	628,106	51,831	53,443 (12)	62	479	1,714	1,533	13,955	29,608	4,480	1,612 (12)
San Juan Capistrano	14,989	742	751 (12)	.....	8	16	25	259	376	58	9 (12)
San Leandro	63,410	5,025	5,060 (12)	2	16	213	122	1,152	3,205	315	35 (12)
San Luis Obispo	34,197	1,996	2,036 (12)	1	8	23	101	465	1,276	122	40 (12)
San Marino	13,298	551	553 (12)	.....	1	11	4	249	267	19	2 (12)
San Mateo	78,586	6,173	6,203 (12)	3	33	174	184	1,282	4,147	350	30 (12)
San Pablo	19,737	3,243	3,268 (12)	6	6	167	199	710	1,991	164	25 (12)
San Rafael	43,861	2,996	3,025 (12)	2	22	78	67	703	1,899	225	29 (12)
Santa Ana	205,730	19,033	19,169 (12)	26	94	815	748	6,085	9,858	1,407	136 (12)
Santa Barbara	74,849	7,001	7,054 (12)	5	53	168	184	2,003	4,156	432	53 (12)
Santa Clara	87,306	6,935	7,003 (12)	3	50	156	203	1,654	4,330	539	68 (12)
Santa Cruz	41,404	4,801	4,833 (12)	.....	24	92	299	1,009	3,012	365	32 (12)
Santa Fe Springs	14,556	2,270	2,283 (12)	2	14	97	203	701	971	282	13 (12)
Santa Maria	39,504	4,175	4,318 (12)	3	21	84	246	1,209	2,370	242	143 (12)
Santa Monica	88,142	10,633	10,656 (12)	15	67	660	290	2,911	5,403	1,287	23 (12)
Santa Paula	20,522	1,133	1,153 (12)	3	7	37	169	244	611	62	20 (12)
Santa Rosa	81,977	6,164	6,239 (12)	3	26	106	281	1,692	3,685	371	75 (12)
Saratoga	28,952	1,038	1,039 (12)	1	5	11	32	426	498	65	1 (12)
Seal Beach	25,876	1,195	1,201 (12)	5	3	52	66	356	632	81	6 (12)
Seaside	30,076	1,966	2,067 (12)	2	12	89	85	650	1,051	77	101 (12)
Selma	10,914	785	797 (12)	.....	1	10	31	209	475	59	12 (12)
Sierra Madre	10,788	258	259 (12)	1	2	3	7	112	115	18	1 (12)
Simi Valley	77,332	3,045	3,073 (12)	3	27	33	90	903	1,746	243	28 (12)
South El Monte	16,532	1,503	1,525 (12)	8	19	84	179	452	630	131	22 (12)
South Gate	66,777	3,846	3,878 (12)	8	29	299	188	1,310	1,469	543	32 (12)
South Lake Tahoe	20,647	2,832	2,838 (12)	5	16	104	66	898	1,613	130	6 (12)
South Pasadena	22,632	828	832 (12)	.....	3	31	44	501	207	42	4 (12)
South San Francisco	48,851	3,281	3,562 (12)	2	11	70	44	872	2,007	275	281 (12)
Stanton	23,625	1,940	1,951 (12)	3	12	92	72	943	648	170	11 (12)
Stockton	149,603	16,502	16,613 (12)	42	80	845	671	4,947	8,503	1,414	111 (12)
Suisun City	10,659	548	577 (12)	.....	5	13	23	155	332	20	29 (12)
Sunnyvale	106,366	6,775	6,813 (12)	5	28	120	130	1,157	4,873	462	38 (12)
Temple City	30,151	1,158	1,162 (12)	1	5	30	79	430	560	53	4 (12)
Thousand Oaks	77,807	2,814	2,849 (12)	1	22	49	85	943	1,446	268	35 (12)
Torrance	131,320	7,389	7,498 (12)	6	65	333	302	2,091	3,676	916	109 (12)
Tracy	18,488	1,245	1,258 (12)	2	7	14	39	217	911	55	13 (12)
Tulare	22,465	929	941 (12)	2	2	30	63	340	372	120	12 (12)
Turlock	26,002	2,264	2,301 (12)	.....	9	26	105	634	1,322	168	37 (12)
Tustin	27,019	3,405	3,432 (12)	1	19	82	72	1,041	1,933	257	27 (12)
Ukiah	12,067	905	919 (12)	3	6	4	43	185	619	45	14 (12)
Union City	38,965	3,068	3,106 (12)	6	20	78	128	1,218	1,436	182	38 (12)
Upland	47,085	3,048	3,081 (12)	3	22	80	95	862	1,725	261	33 (12)
Vacaville	39,982	2,735	2,807 (12)	.....	18	42	84	524	1,938	129	72 (12)
Vallejo	77,151	5,988	6,031 (12)	8	50	255	231	1,768	3,399	277	43 (12)
Ventura	74,851	4,777	4,813 (12)	2	24	117	308	1,127	2,845	354	36 (12)
Visalia	49,553	4,118	4,141 (12)	10	21	68	172	1,074	2,558	215	23 (12)
Walnut Creek	52,722	3,162	3,178 (12)	.....	6	40	50	713	2,200	153	16 (12)
Watsonville	24,304	2,167	2,180 (12)	1	8	85	125	423	1,398	127	13 (12)
West Covina	77,541	5,932	5,954 (12)	2	37	219	156	1,796	2,914	808	22 (12)
Westminster	67,425	5,057	5,083 (12)	6	19	178	144	1,661	2,588	461	26 (12)
Whittier	68,346	3,948	3,965 (12)	4	22	140	82	1,305	2,070	325	17 (12)
Woodland	30,212	2,820	2,831 (12)	1	14	47	190	678	1,722	168	11 (12)
Yorba Linda	28,076	694	697 (12)	.....	2	9	24	309	303	47	3 (12)
Yuba City	18,774	1,786	1,795 (12)	2	6	23	53	459	1,152	91	9 (12)

Table 6.—Number of Offenses Known to the Police, Cities and Towns 10,000 and over in Population, 1980—Continued

City by State	Population	Crime Index total	Modified* Crime Index total	Murder and non-negligent manslaughter	Forcible rape	Robbery	Aggravated assault	Burglary	Larceny-theft	Motor vehicle theft	Arson*
COLORADO											
Arvada	77,726	3,792	3,813 (7)	2	9	55	106	1,247	2,217	156	21 (7)
Aurora	158,249	12,089	12,139 (12)	10	95	351	822	3,408	6,804	599	50 (12)
Boulder	76,236	6,354	6,391 (11)	1	12	88	217	1,532	4,137	367	37 (11)
Broomfield	14,467	1,469	(3)	.....	3	7	147	406	862	44	(3)
Canon City	12,978	586	588 (10)	1	3	5	46	107	398	26	2 (10)
Colorado Springs	206,979	16,910	17,035 (12)	14	151	405	612	5,067	9,713	948	125 (12)
Commerce City	16,220	1,718	1,727 (12)	.....	9	26	107	306	1,182	88	9 (12)
Denver	489,318	58,782	59,399 (12)	99	704	2,366	2,351	19,799	28,206	5,257	617 (12)
Durango	10,450	1,159	1,165 (11)	.....	4	9	96	143	846	61	6 (11)
Englewood	29,979	4,121	4,155 (12)	1	17	100	117	907	2,655	324	34 (12)
Golden	12,238	838	851 (12)	.....	6	8	29	169	585	41	13 (12)
Grand Junction	28,148	2,672	2,678 (11)	1	14	43	65	510	1,897	142	6 (11)
Lakewood	113,973	9,033	9,108 (12)	2	38	183	479	2,055	5,787	489	75 (12)
Littleton	28,474	1,994	2,012 (12)	.....	7	30	25	568	1,226	138	18 (12)
Longmont	42,902	3,456	3,480 (12)	2	9	18	44	430	2,783	170	24 (12)
Loveland	30,231	1,632	1,643 (12)	.....	1	3	53	222	1,298	55	11 (12)
Northglenn	29,748	2,382	2,388 (12)	2	7	40	90	669	1,452	122	6 (12)
Pueblo	101,509	7,832	7,895 (12)	3	55	122	623	2,082	4,629	318	63 (12)
Thornton	39,948	2,990	(0)	2	15	48	52	765	1,942	166	(0)
Westminster	32,004	3,917	3,947 (12)	1	14	74	128	1,123	2,393	184	30 (12)
Wheat Ridge	30,301	2,415	2,440 (9)	.....	6	55	76	621	1,517	140	25 (9)
CONNECTICUT											
Ansonia	18,841	563	563 (12)	.....	.....	16	5	120	362	60	..... (12)
Avon	11,226	507	517 (12)	1	.....	4	8	93	386	15	10 (12)
Berlin	15,141	512	514 (12)	.....	.....	11	5	182	285	29	2 (12)
Bethel	15,730	371	374 (12)	.....	.....	3	16	109	227	16	3 (12)
Bloomfield	18,595	1,452	1,455 (12)	.....	5	31	12	389	874	141	3 (12)
Branford	22,847	932	932 (12)	1	3	10	5	241	605	67	..... (12)
Bridgeport	142,459	15,627	16,069 (12)	22	40	841	535	4,661	7,637	1,891	442 (12)
Bristol	57,177	2,618	2,623 (11)	.....	4	16	198	682	1,482	236	5 (11)
Brookfield	12,647	415	417 (12)	.....	2	5	1	100	290	17	2 (12)
Cheshire	21,545	503	503 (11)	.....	1	3	6	143	319	31	..... (11)
Clinton	11,224	303	310 (12)	1	.....	2	1	86	190	23	7 (12)
Danbury	59,303	3,909	3,924 (12)	.....	18	63	182	1,083	2,269	294	15 (12)
Darien	18,808	759	759 (12)	1	.....	9	2	215	452	80	..... (12)
Derby	12,184	463	466 (12)	1	.....	18	30	99	239	76	3 (12)
East Hartford	52,554	3,638	3,677 (12)	.....	14	62	41	852	2,162	507	39 (12)
East Haven Town	24,978	1,242	1,283 (12)	1	.....	16	21	369	724	111	41 (12)
Enfield	42,709	2,586	2,624 (12)	1	5	22	105	722	1,428	303	38 (12)
Fairfield	54,699	2,805	2,810 (12)	2	3	34	15	957	1,554	240	5 (12)
Farmington	16,410	899	899 (12)	.....	.....	7	32	176	590	94	..... (12)
Glastonbury	24,276	917	937 (12)	1	2	9	30	247	575	53	20 (12)
Greenwich	58,667	2,421	2,506 (12)	.....	2	27	41	692	1,445	214	85 (12)
Groton City	10,091	582	585 (12)	.....	3	1	12	124	384	58	3 (12)
Groton Town	40,995	1,515	1,555 (12)	.....	16	13	69	254	1,064	99	40 (12)
Guilford	17,729	1,006	1,016 (12)	.....	3	4	45	300	591	63	10 (12)
Hamden	51,015	2,110	2,110 (12)	.....	8	65	32	603	1,152	250	..... (12)
Hartford	136,320	23,648	24,026 (11)	46	119	2,061	1,174	6,056	9,019	5,173	378 (11)
Madison Town	13,925	638	640 (12)	.....	1	.....	14	284	323	16	2 (12)
Manchester	49,802	2,512	2,540 (12)	.....	27	51	109	678	1,461	186	28 (12)
Meriden	56,506	3,529	3,530 (12)	4	9	72	32	1,063	2,017	332	1 (12)
Middletown	39,030	1,755	1,771 (12)	.....	10	50	45	573	876	201	16 (12)
Milford	50,886	2,009	2,015 (12)	.....	6	44	33	556	1,153	217	6 (12)
Monroe	13,952	525	580 (12)	1	2	3	23	167	316	13	55 (12)
Naugatuck	26,157	310	316 (12)	.....	.....	7	14	83	178	28	6 (12)
New Canaan	17,845	427	428 (12)	.....	2	1	14	194	172	44	1 (12)
New Haven	125,787	17,834	18,019 (12)	18	98	1,500	300	4,910	8,756	2,252	185 (12)

Table 6.—Number of Offenses Known to the Police, Cities and Towns 10,000 and over in Population, 1980—Continued

City by State	Population	Crime Index total	Modified* Crime Index total	Murder and non-negligent man-slaughter	Forcible rape	Robbery	Aggra-vated assault	Burglary	Larceny-theft	Motor vehicle theft	Arson*
CONNECTICUT—Continued											
Newington	28,839	1,393	1,407 (12)	1	5	16	59	383	770	159	14 (12)
New London	28,907	2,249	2,258 (12)	.....	17	53	45	553	1,366	215	9 (12)
New Milford	19,316	655	664 (12)	.....	2	5	45	207	338	58	9 (12)
Newtown	18,794	545	558 (12)	.....	4	5	25	222	259	30	13 (12)
North Branford	11,474	370	380 (12)	.....	.....	2	6	131	208	23	10 (12)
North Haven	22,031	1,309	1,312 (11)	3	3	25	33	291	842	112	3 (11)
Norwalk	76,730	5,860	(3)	1	21	129	120	1,992	2,994	603	(3)
Norwich	38,052	2,130	2,148 (12)	1	12	54	43	533	1,358	129	18 (12)
Orange	13,225	902	904 (12)	.....	1	10	21	135	656	79	2 (12)
Plainville	16,429	856	859 (12)	.....	2	9	23	207	523	92	3 (12)
Plymouth	10,745	274	276 (12)	.....	1	3	3	117	123	27	2 (12)
Ridgefield	20,035	623	627 (12)	.....	2	2	33	196	365	25	4 (12)
Rocky Hill	14,569	612	614 (12)	.....	1	12	15	141	361	82	2 (12)
Seymour	13,343	507	510 (12)	.....	.....	2	2	112	348	43	3 (12)
Shelton	31,401	759	759 (12)	1	3	14	21	177	490	53	..... (12)
Simsbury	19,810	421	421 (12)	1	.....	2	22	138	239	19	..... (12)
Southington	36,747	1,277	1,278 (12)	.....	5	11	58	381	713	109	1 (12)
South Windsor	17,204	535	536 (12)	1	3	9	14	145	330	33	1 (12)
Stamford	101,636	7,371	7,412 (12)	5	13	279	123	2,542	3,593	816	41 (12)
Stonington	16,242	796	796 (12)	.....	1	7	14	182	550	42	..... (12)
Stratford	50,533	2,447	2,452 (12)	1	8	59	24	720	1,333	302	5 (12)
Torrington	30,982	973	980 (12)	.....	2	10	18	270	598	75	7 (12)
Trumbull	33,011	1,450	1,452 (12)	.....	.....	4	14	409	908	115	2 (12)
Vernon	28,007	1,687	1,793 (12)	.....	1	14	15	407	1,087	163	106 (12)
Wallingford	36,704	1,765	1,765 (11)	1	7	18	10	490	1,097	142	..... (11)
Waterbury	102,230	7,690	7,745 (12)	8	17	266	133	2,362	4,017	887	55 (12)
Waterford	17,809	401	411 (12)	1	.....	3	2	101	283	11	10 (12)
Watertown	19,485	725	729 (12)	.....	.....	2	21	224	441	37	4 (12)
West Hartford	61,342	3,359	3,372 (12)	1	6	61	34	872	2,028	357	13 (12)
West Haven	53,128	3,404	3,479 (12)	2	8	111	175	994	1,698	416	75 (12)
Westport	25,317	1,870	1,881 (12)	.....	6	12	15	495	1,213	129	11 (12)
Wethersfield	26,029	1,008	1,022 (12)	.....	2	14	28	209	658	97	14 (12)
Willimantic	14,636	1,027	1,031 (11)	1	4	16	21	311	607	67	4 (11)
Wilton	15,169	410	410 (12)	.....	1	2	7	191	181	28	..... (12)
Windsor	25,171	1,410	1,452 (11)	.....	4	27	91	461	685	142	42 (11)
Windsor Locks	12,132	274	276 (12)	.....	.....	1	13	88	131	41	2 (12)
Winsted	11,782	303	304 (12)	.....	1	4	11	83	189	15	1 (12)
Wolcott	12,949	579	580 (11)	.....	.....	15	2	213	330	19	1 (11)
DELAWARE											
Dover	23,517	2,156	2,177 (12)	1	8	28	169	332	1,517	101	21 (12)
Newark	26,564	2,465	2,498 (12)	.....	4	19	112	354	1,887	89	33 (12)
Wilmington	70,366	8,458	8,521 (12)	15	46	391	195	2,081	5,046	684	63 (12)
DISTRICT OF COLUMBIA											
Washington	635,233	63,668	64,041 (12)	200	439	8,897	3,236	16,260	31,068	3,568	373 (12)
FLORIDA											
Altamonte Springs	21,493	2,233	2,238 (12)	1	4	35	36	542	1,515	100	5 (12)
Bartow	14,824	1,444	1,448 (12)	2	11	21	164	343	845	58	4 (12)
Belle Glade	14,480	2,092	2,119 (12)	4	18	97	317	669	925	62	27 (12)
Boca Raton	50,154	4,035	4,046 (12)	6	7	75	90	1,203	2,475	179	11 (12)
Boynton Beach	34,341	2,681	2,682 (12)	3	21	79	278	810	1,389	101	1 (12)
Bradenton	29,579	2,317	2,331 (12)	6	20	50	71	737	1,318	115	14 (12)
Cape Coral	31,884	1,009	1,015 (12)	.....	1	3	14	277	694	20	6 (12)
Casselberry	15,052	1,148	1,152 (12)	1	5	16	46	390	651	39	4 (12)
Clearwater	87,248	7,433	7,471 (12)	4	43	132	388	1,983	4,632	251	38 (12)
Cocoa	16,021	1,401	1,405 (12)	2	3	57	36	502	706	95	4 (12)

Table 6.—Number of Offenses Known to the Police, Cities and Towns 10,000 and over in Population, 1980—Continued

City by State	Population	Crime Index total	Modified* Crime Index total	Murder and non-negligent manslaughter	Forcible rape	Robbery	Aggravated assault	Burglary	Larceny-theft	Motor vehicle theft	Arson*
FLORIDA—Continued											
Cocoa Beach	10,890	1,280	1,281 (12)	.....	8	35	119	303	721	94	1 (12)
Cooper City	10,106	463	470 (12)	.....	.....	5	19	115	310	14	7 (12)
Coral Gables	42,438	5,352	5,389 (12)	3	10	226	158	1,074	3,600	281	37 (12)
Coral Springs	36,883	1,534	1,538 (12)	.....	7	11	38	399	1,015	64	4 (12)
Dania	11,862	2,314	2,335 (12)	7	10	157	206	708	1,004	222	21 (12)
Davie	20,548	1,585	1,598 (12)	1	8	31	110	599	718	118	13 (12)
Daytona Beach	53,608	9,787	9,807 (12)	10	58	301	658	2,321	5,939	500	20 (12)
Deerfield Beach	31,468	2,356	2,363 (12)	6	14	130	140	977	894	195	7 (12)
De Land	13,764	1,877	1,881 (12)	.....	7	24	80	593	1,099	74	4 (12)
Delray Beach	34,006	3,417	3,445 (12)	8	6	145	229	1,026	1,786	217	28 (12)
Dunedin	29,813	1,709	1,718 (12)	2	11	12	175	515	959	35	9 (12)
Fort Lauderdale	154,035	20,955	20,983 (12)	44	94	1,285	468	7,117	10,288	1,659	28 (12)
Fort Myers	36,624	5,105	5,113 (12)	12	30	132	545	1,137	3,082	167	8 (12)
Fort Pierce	33,801	4,441	4,465 (12)	9	25	173	421	1,312	2,346	155	24 (12)
Fort Walton Beach	20,811	854	861 (12)	1	9	19	49	311	391	74	7 (12)
Gainesville	72,270	8,356	8,385 (12)	9	54	173	559	2,248	4,990	323	29 (12)
Gulfport	11,069	940	941 (12)	1	1	11	30	315	555	27	1 (12)
Haines City	10,578	772	777 (12)	3	3	8	20	157	551	30	5 (12)
Hallandale	36,772	4,047	4,064 (12)	10	32	272	367	825	2,225	316	17 (12)
Hialeah	143,627	10,432	10,471 (12)	16	25	480	609	2,361	5,976	965	39 (12)
Hollywood	116,832	12,810	12,878 (12)	12	58	584	527	3,677	7,077	875	68 (12)
Homestead	19,813	3,434	3,448 (12)	5	19	232	394	871	1,736	177	14 (12)
Jacksonville	542,795	42,890	43,245 (12)	70	414	1,631	2,733	13,568	22,668	1,806	355 (12)
Jacksonville Beach	15,452	1,653	1,662 (12)	3	16	60	114	451	917	92	9 (12)
Key West	24,204	3,016	3,033 (12)	4	28	127	161	910	1,488	298	17 (12)
Kissimmee	15,331	2,390	2,396 (12)	.....	9	35	135	579	1,550	82	6 (12)
Lakeland	48,667	4,904	4,928 (12)	9	21	115	298	1,143	3,141	177	24 (12)
Lake Worth	26,107	3,044	3,060 (12)	2	14	69	168	984	1,584	223	16 (12)
Largo	60,827	2,812	2,824 (12)	.....	9	40	119	808	1,744	92	12 (12)
Lauderhill	36,779	3,351	3,351 (12)	5	8	156	177	815	1,979	211	..... (12)
Leesburg	13,164	1,502	1,505 (12)	.....	4	32	66	388	961	51	3 (12)
Lighthouse Point	11,420	536	537 (12)	1	2	21	6	116	359	31	1 (12)
Margate	35,867	1,833	1,835 (12)	.....	7	25	59	550	1,083	109	2 (12)
Melbourne	45,986	3,708	3,723 (12)	4	14	57	300	906	2,273	154	15 (12)
Miami	335,718	52,540	52,986 (12)	220	325	6,890	4,039	13,729	22,577	4,760	446 (12)
Miami Beach	90,836	10,138	10,165 (12)	17	59	666	386	3,423	4,784	803	27 (12)
Miami Springs	12,202	1,307	1,307 (12)	1	1	74	81	305	733	112	..... (12)
Miramar	32,651	1,506	1,515 (12)	7	18	66	60	468	787	100	9 (12)
Naples	17,598	1,980	1,986 (12)	3	11	16	69	533	1,308	40	6 (12)
New Port Richey	10,668	888	893 (12)	1	4	7	45	193	595	43	5 (12)
New Smyrna Beach	13,312	1,364	1,367 (12)	1	2	25	172	340	746	78	3 (12)
North Lauderdale	17,626	799	802 (12)	1	2	8	46	225	492	25	3 (12)
North Miami	42,221	4,753	4,770 (12)	6	29	386	239	1,273	2,467	353	17 (12)
North Miami Beach	32,695	4,007	4,020 (12)	7	12	273	170	1,063	2,184	298	13 (12)
North Palm Beach	11,138	706	714 (12)	.....	3	4	24	142	509	24	8 (12)
Oakland Park	20,280	4,062	4,089 (12)	5	18	166	185	927	2,426	335	27 (12)
Ocala	35,903	4,421	4,436 (12)	5	22	105	215	1,216	2,718	140	15 (12)
Opa Locka	14,235	3,056	3,056 (12)	10	18	286	473	867	1,191	211	..... (12)
Orlando	127,811	17,532	17,575 (12)	17	190	742	1,401	5,264	9,022	896	43 (12)
Ormond Beach	21,316	1,380	1,382 (12)	.....	10	30	21	288	975	56	2 (12)
Palm Bay	18,015	1,127	1,137 (12)	2	3	4	38	420	631	29	10 (12)
Palm Beach Gardens	11,526	703	707 (12)	1	.....	12	31	175	456	28	4 (12)
Panama City	33,100	3,298	3,303 (12)	4	20	36	188	843	2,092	115	5 (12)
Pembroke Pines	35,648	1,656	1,661 (12)	4	7	44	54	572	900	75	5 (12)
Pensacola	57,130	5,497	5,529 (12)	3	22	161	397	1,385	3,336	193	32 (12)
Pinellas Park	32,475	2,516	2,534 (12)	1	9	24	59	572	1,761	90	18 (12)
Plantation	48,464	4,287	4,288 (12)	1	19	133	73	1,014	2,834	213	1 (12)
Plant City	19,055	2,050	2,058 (12)	2	2	27	213	510	1,225	71	8 (12)
Pompano Beach	51,590	6,569	6,589 (12)	13	37	227	389	1,839	3,623	441	20 (12)
Port Orange	18,338	946	946 (12)	1	5	8	28	277	594	33	..... (12)
Riviera Beach	25,571	3,605	3,619 (12)	5	35	111	379	1,096	1,818	161	14 (12)

Table 6.—Number of Offenses Known to the Police, Cities and Towns 10,000 and over in Population, 1980—Continued

City by State	Population	Crime Index total	Modified* Crime Index total	Murder and non-negligent man-slaughter	Forcible rape	Robbery	Aggra-vated assault	Burglary	Larceny-theft	Motor vehicle theft	Arson*
FLORIDA—Continued											
Rockledge	11,735	876	877 (12)	.....	2	11	25	195	607	36	1 (12)
Saint Augustine	11,807	921	932 (12)	4	6	37	50	307	464	53	11 (12)
Saint Petersburg	233,532	21,067	21,201 (12)	22	155	735	1,711	5,863	11,931	650	134 (12)
Sanford	20,721	2,332	2,338 (12)	3	12	79	146	768	1,260	64	6 (12)
Sarasota	48,800	5,283	5,299 (12)	6	42	149	233	1,584	3,056	213	16 (12)
South Miami	10,542	1,880	1,884 (12)	2	4	182	175	716	724	77	4 (12)
Sunrise Village	39,448	1,135	1,138 (12)	3	7	19	53	329	649	75	3 (12)
Tallahassee	80,759	9,696	9,709 (12)	8	98	217	608	2,684	5,693	388	13 (12)
Tamarac	28,206	1,053	1,054 (12)	1	1	24	17	361	608	41	1 (12)
Tampa	268,709	38,903	39,080 (12)	44	348	1,877	2,820	11,950	20,034	1,830	177 (12)
Tarpon Springs	13,078	930	931 (12)	.....	6	18	74	292	509	31	1 (12)
Temple Terrace	11,093	743	750 (12)	.....	5	14	49	207	449	19	7 (12)
Titusville	31,738	2,475	2,475 (12)	2	12	51	149	674	1,486	101	..... (12)
Venice	12,133	848	855 (12)	.....	1	3	25	114	680	25	7 (12)
Vero Beach	16,156	1,676	1,683 (12)	.....	3	16	17	343	1,231	66	7 (12)
West Palm Beach	58,473	11,849	11,884 (12)	6	75	672	827	3,633	5,917	719	35 (12)
Wilton Manors	12,718	872	872 (12)	.....	2	31	17	272	498	52	..... (12)
Winter Haven	21,133	2,150	2,159 (12)	1	4	41	126	451	1,438	89	9 (12)
Winter Park	22,320	2,385	2,390 (12)	3	9	45	169	625	1,443	91	5 (12)
Winter Springs	10,393	402	403 (12)	.....	4	2	30	139	219	8	1 (12)
GEORGIA											
Albany	74,252	6,123	6,125 (12)	8	54	190	319	2,091	3,253	208	2 (12)
Americus	16,137	1,005	1,005 (12)	3	11	19	45	286	605	36	..... (12)
Athens	41,432	4,303	4,303 (12)	7	34	80	260	942	2,757	223	..... (12)
Atlanta	422,474	59,394	59,715 (12)	201	671	4,733	5,470	16,812	27,502	4,005	321 (12)
Augusta	46,702	3,789	3,797 (12)	15	18	150	103	1,259	2,046	198	8 (12)
Bainbridge	10,513	639	639 (12)	6	2	12	66	162	366	25	..... (12)
Brunswick	17,356	2,178	2,178 (12)	3	28	74	105	701	1,159	108	..... (12)
Carrollton	14,062	1,053	1,053 (12)	2	4	19	57	327	588	56	..... (12)
College Park	24,482	2,300	2,305 (12)	3	29	73	73	632	1,306	184	5 (12)
Columbus	168,598	9,186	9,249 (12)	26	87	388	311	3,093	4,537	744	63 (12)
Cordele	10,866	907	907 (12)	4	5	20	81	305	467	25	..... (12)
Covington	10,431	641	641 (12)	1	7	18	47	172	375	21	..... (12)
Dalton	20,729	1,835	1,845 (12)	5	11	29	73	270	1,243	204	10 (12)
Douglas	10,600	681	682 (12)	2	5	11	49	176	413	25	1 (12)
Dublin	16,054	1,228	1,228 (12)	1	13	34	57	281	804	38	..... (12)
East Point	37,320	3,823	3,823 (12)	5	36	123	190	1,156	2,018	295	..... (12)
Fitzgerald	10,083	433	435 (12)	.....	5	6	23	153	229	17	2 (12)
Forest Park	19,980	1,951	1,966 (12)	2	8	55	86	463	1,188	149	15 (12)
Gainesville	14,181	1,439	1,440 (12)	.....	1	29	33	267	1,005	104	1 (12)
Griffin	20,726	1,668	1,672 (12)	7	6	29	66	452	1,023	85	4 (12)
Hinesville	11,152	873	873 (12)	2	14	21	56	233	514	33	..... (12)
La Grange	24,107	1,453	1,460 (12)	7	1	12	102	159	1,134	38	7 (12)
Macon	116,157	9,649	9,668 (12)	16	52	422	447	2,908	5,169	635	19 (12)
Marietta	29,949	3,831	3,851 (12)	1	33	74	222	967	2,253	281	20 (12)
Milledgeville	12,049	910	910 (12)	2	6	23	31	293	523	32	..... (12)
Moultrie	15,608	802	802 (12)	1	5	16	25	256	458	41	..... (12)
Roswell	23,246	964	964 (12)	.....	2	5	31	284	530	112	..... (12)
Savannah	138,481	14,654	14,722 (12)	29	177	599	886	3,708	8,669	586	68 (12)
Smyrna	20,697	1,840	1,841 (12)	1	10	39	37	446	1,177	130	1 (12)
Statesboro	14,776	638	638 (12)	1	1	8	36	117	465	10	..... (12)

Table 6.—Number of Offenses Known to the Police, Cities and Towns 10,000 and over in Population, 1980—Continued

City by State	Population	Crime Index total	Modified* Crime Index total	Murder and non-negligent manslaughter	Forcible rape	Robbery	Aggravated assault	Burglary	Larceny-theft	Motor vehicle theft	Arson*
GEORGIA—Continued											
Thomasville	18,430	1,314	1,318 (12)	1	6	38	64	395	762	48	4 (12)
Tifton	13,756	1,041	1,041 (12)	1	4	9	113	212	655	47	..... (12)
Valdosta	37,292	2,344	2,345 (12)	1	6	61	41	717	1,397	121	1 (12)
Vidalia	10,315	274	274 (12)	2	1	1	29	63	174	4	..... (12)
Warner Robins	39,600	1,462	1,462 (12)	1	3	26	11	417	923	81	..... (12)
Waycross	19,302	1,094	1,094 (12)	2	10	30	83	238	703	28	..... (12)
HAWAII											
Hilo	37,054	2,651	2,676 (12)	2	10	22	47	761	1,710	99	25 (12)
Honolulu	762,020	57,718	57,878 (6)	65	264	1,729	398	13,848	36,189	5,225	160 (6)
IDAHO											
Blackfoot	10,054	510	515 (12)	1	6	10	28	93	316	56	5 (12)
Boise	102,125	8,426	8,476 (12)	2	45	138	322	2,381	5,147	391	50 (12)
Caldwell	17,599	1,999	2,014 (12)	1	2	24	71	448	1,389	64	15 (12)
Coeur d'Alene	20,081	1,828	1,848 (12)	1	6	19	97	344	1,258	103	20 (12)
Idaho Falls	39,601	2,451	2,474 (12)	1	11	24	83	529	1,690	113	23 (12)
Lewiston	27,972	1,562	1,568 (12)		9	13	50	287	1,122	81	6 (12)
Moscow	16,431	685	688 (12)	.. ..	....	1	7	79	562	36	3 (12)
Nampa	25,060	2,246	2,261 (12)	1	6	29	67	513	1,544	86	15 (12)
Pocatello	46,359	3,112	3,125 (12)	1	9	47	59	594	2,264	138	13 (12)
Rexburg	11,573	523	523 (12)	.....	3	.....	5	68	433	14	... . (12)
Twin Falls	26,206	1,756	1,765 (12)	.....	4	14	187	583	879	89	9 (12)
ILLINOIS											
Addison	28,228	1,876	1,885 (12)	.....	1	18	26	552	1,203	76	9 (12)
Alsip	17,083	1,040	1,053 (12)	.....	3	17	21	306	537	156	13 (12)
Alton	33,961	3,658	3,706 (12)	2	17	107	120	970	2,315	127	48 (12)
Arlington Heights	66,664	2,417	2,442 (12)	.....	8	18	49	649	1,571	122	25 (12)
Aurora	77,115	5,889	5,944 (12)	4	47	174	341	1,493	3,591	239	55 (12)
Bartlett	13,161	392	394 (12)	.....	1	3	16	113	227	32	2 (12)
Batavia	12,169	615	618 (7)	1	5	8	31	228	319	23	3 (7)
Belleville	39,853	1,392	1,400 (12)	.....	2	24	15	357	898	96	8 (12)
Belvidere	15,215	1,011	1,018 (12)	.....	6	15	23	267	635	65	7 (12)
Bensenville	16,099	979	997 (12)	.....	4	10	10	227	651	77	18 (12)
Berwyn	46,793	1,705	1,707 (12)	6	5	39	21	583	716	335	2 (12)
Bloomingdale	12,458	588	589 (11)	.....	.....	6	14	170	366	32	1 (11)
Bloomington	44,330	4,161	4,171 (12)	.....	14	79	109	1,134	2,626	199	10 (12)
Blue Island	21,701	1,221	1,230 (12)	2	4	37	29	345	596	208	9 (12)
Bolingbrook	35,936	1,134	1,144 (12)	.....	7	13	35	240	773	66	10 (12)
Bourbonnais	13,290	418	419 (12)	1	.....	8	18	157	215	19	1 (12)
Bridgeview	14,059	909	920 (12)	.....	.....	17	19	191	610	72	11 (12)
Brookfield	19,237	367	368 (12)	.....	.....	2	7	77	238	43	1 (12)
Buffalo Grove	22,138	672	676 (12)	.....	2	3	10	117	522	18	4 (12)
Burbank	28,354	1,262	1,273 (12)	1	4	26	57	367	713	94	11 (12)
Cahokia	18,969	1,394	1,410 (12)	4	6	17	71	349	853	94	16 (12)
Calumet City	39,079	3,400	3,401 (12)	5	12	102	61	701	1,686	833	1 (12)
Canton	14,772	648	654 (12)	.....	2	4	15	167	436	24	6 (12)
Carbondale	26,144	1,777	1,782 (12)	.....	13	35	75	332	1,274	48	5 (12)
Carol Stream	15,341	882	890 (12)	.....	3	3	37	204	583	52	8 (12)
Carpentersville	23,253	1,462	1,471 (11)	.....	2	11	63	464	851	71	9 (11)
Centralia	14,901	1,242	1,249 (12)	1	5	26	129	257	769	55	7 (12)
Champaign	57,176	5,640	5,658 (7)	3	27	130	365	1,606	3,359	150	18 (7)
Charleston	19,473	573	573 (10)	.....	3	3	33	153	368	13	.... (10)
Chicago	2,986,419	196,605	198,521 (12)	863	1,329	16,261	10,205	34,288	102,873	30,786	1,916 (12)
Chicago Heights	36,888	3,191	3,219 (12)	5	18	216	333	1,002	1,169	448	28 (12)

Table 6.—Number of Offenses Known to the Police, Cities and Towns 10,000 and over in Population, 1980—Continued

City by State	Population	Crime Index total	Modified* Crime Index total	Murder and non-negligent man-slaughter	Forcible rape	Robbery	Aggra-vated assault	Burglary	Larceny-theft	Motor vehicle theft	Arson*
ILLINOIS—Continued											
Chicago Ridge	13,463	587	588 (12)	.....	.....	8	8	209	304	58	1 (12)
Cicero	61,233	3,341	3,375 (12)	4	18	175	161	976	1,261	746	34 (12)
Collinsville	21,529	1,309	1,316 (12)	.....	1	26	22	365	817	78	7 (12)
Country Club Hills	14,626	343	349 (12)	.....	1	4	7	82	228	21	6 (12)
Crestwood	10,688	300	301 (10)	1	.....	10	4	58	169	58	1 (10)
Crystal Lake	18,456	878	882 (12)	1	.....	8	48	90	704	27	4 (12)
Danville	38,842	2,812	2,826 (12)	2	15	67	218	636	1,772	102	14 (12)
Darien	14,754	230	232 (8)	.....	1	3	12	80	105	29	2 (8)
Decatur	93,513	6,661	6,702 (12)	4	41	158	217	1,675	4,409	157	41 (12)
Deerfield	17,285	662	(5)	.....	1	.....	1	54	589	17	(5)
De Kalb	32,992	1,104	1,109 (11)	.....	6	11	11	181	847	48	5 (11)
Des Plaines	53,479	2,448	2,479 (12)	1	3	42	64	585	1,595	158	31 (12)
Dixon	15,730	742	752 (12)	.....	3	5	16	172	516	30	10 (12)
Dolton	24,653	1,404	1,413 (12)	.....	1	36	21	333	753	260	9 (12)
Downers Grove	38,828	1,718	1,731 (12)	1	7	18	24	486	1,089	93	13 (12)
East Moline	20,714	1,286	1,289 (11)	1	5	18	50	342	786	84	3 (11)
East Peoria	21,546	908	913 (9)	1	4	8	14	258	598	25	5 (9)
East Saint Louis	54,966	5,573	5,577 (11)	29	113	473	1,211	1,763	1,516	468	4 (11)
Edwardsville	12,437	681	687 (12)	.....	2	2	16	185	459	17	6 (12)
Effingham	11,238	624	628 (8)	.....	2	6	15	130	435	36	4 (8)
Elgin	63,268	4,522	4,541 (12)	3	25	102	161	1,524	2,472	235	19 (12)
Elk Grove Village	28,815	1,817	1,827 (12)	.....	1	7	43	523	1,135	108	10 (12)
Elmhurst	43,986	1,415	1,429 (12)	1	5	19	32	408	862	88	14 (12)
Elmwood Park	23,840	373	375 (12)	1	1	8	21	103	124	115	2 (12)
Evanston	73,278	6,186	6,209 (11)	4	20	192	227	1,927	3,548	268	23 (11)
Evergreen Park	22,127	1,829	1,837 (12)	.....	4	40	18	193	1,408	166	8 (12)
Forest Park	15,133	887	894 (12)	2	.....	40	.....	165	603	77	7 (12)
Franklin Park	17,554	1,314	1,322 (10)	.....	2	18	35	287	869	103	8 (10)
Freeport	26,062	2,264	2,269 (12)	.....	10	57	240	429	1,491	37	5 (12)
Galesburg	35,419	2,580	2,599 (12)	3	5	26	58	620	1,828	40	19 (12)
Glendale Heights	23,089	996	1,007 (11)	.....	5	10	24	218	668	71	11 (11)
Glen Ellyn	23,852	857	862 (12)	.....	3	10	19	268	512	45	5 (12)
Glenview	30,322	879	897 (12)	.....	.....	3	9	164	661	42	18 (12)
Glenwood	10,425	504	508 (12)	.....	.....	4	41	106	298	55	4 (12)
Granite City	36,527	2,317	2,339 (12)	4	8	26	91	598	1,459	131	22 (12)
Hanover Park	28,790	1,317	1,335 (12)	.....	3	10	57	326	874	47	18 (12)
Harrisburg	10,344	484	484 (8)	.....	.....	3	17	126	318	20	..... (8)
Harvey	35,359	4,648	4,703 (12)	8	42	313	133	1,383	1,933	836	55 (12)
Hazel Crest	13,960	531	535 (12)	.....	2	8	14	171	286	50	4 (12)
Hickory Hills	13,764	486	487 (12)	.....	.....	4	18	143	284	37	1 (12)
Highland Park	30,260	934	942 (12)	2	1	16	15	224	623	53	8 (12)
Hinsdale	16,715	141	142 (12)	.....	.....	6	9	68	38	20	1 (12)
Hoffman Estates	38,107	1,371	1,383 (12)	1	2	10	21	418	849	70	12 (12)
Homewood	19,639	1,098	1,103 (12)	1	1	9	11	179	746	151	5 (12)
Jacksonville	20,174	1,239	1,245 (12)	1	2	8	39	351	794	44	6 (12)
Joliet	78,165	7,531	7,650 (12)	17	42	307	522	2,078	4,020	545	119 (12)
Justice	10,517	569	575 (11)	1	5	13	29	155	294	72	6 (11)
Kankakee	29,812	3,517	3,521 (9)	3	2	183	125	929	2,095	180	4 (9)
Kewanee	14,484	437	437 (11)	.....	.....	2	4	70	355	6	..... (11)
La Grange	15,349	685	695 (12)	.....	2	17	25	156	450	35	10 (12)
La Grange Park	13,418	191	192 (11)	.....	.....	3	1	57	125	5	1 (11)
Lake Forest	15,116	377	378 (10)	.....	.....	1	7	63	302	4	1 (10)
Lansing	28,966	1,368	1,376 (12)	1	3	22	19	259	764	300	8 (12)
La Salle	10,331	490	492 (8)	.....	1	2	17	71	350	49	2 (8)
Libertyville	16,487	807	808 (12)	.....	5	4	8	155	603	32	1 (12)
Lincoln	16,306	1,038	1,043 (12)	.....	2	16	98	233	636	53	5 (12)
Lincolnwood	11,850	355	357 (12)	.....	.....	10	7	80	215	43	2 (12)
Lisle	13,622	626	633 (12)	.....	2	7	23	153	387	54	7 (12)
Lombard	37,389	1,928	1,935 (12)	1	5	26	62	380	1,292	162	7 (12)
Loves Park	13,151	1,008	1,018 (8)	1	3	18	19	196	732	39	10 (8)
Macomb	19,847	256	257 (12)	.....	.....	1	5	99	142	9	1 (12)
Marion	13,823	499	502 (12)	1	1	13	11	130	325	18	3 (12)

Table 6.—Number of Offenses Known to the Police, Cities and Towns 10,000 and over in Population, 1980—Continued

City by State	Population	Crime Index total	Modified* Crime Index total	Murder and non-negligent manslaughter	Forcible rape	Robbery	Aggravated assault	Burglary	Larceny-theft	Motor vehicle theft	Arson*
ILLINOIS—Continued											
Markham	14,852	1,575	1,585 (12)		9	67	92	664	632	111	10 (12)
Matteson	10,177	1,201	1,204 (12)			9	11	77	909	195	3 (12)
Mattoon	19,075	285	285 (12)	1	2	5	1	84	164	28	(12)
Maywood	27,978	2,078	2,094 (12)	2	23	107	154	632	966	194	16 (12)
McHenry	11,042	454	456 (12)			3	9	67	352	23	2 (12)
Melrose Park	20,460	930	935 (12)	2		11	8	100	620	189	5 (12)
Midlothian	14,174	1,091	1,097 (12)		4	17	161	199	620	90	6 (12)
Moline	45,577	3,279	3,308 (12)		12	59	87	785	2,179	157	29 (12)
Morton Grove	23,749	776	781 (12)		1	11	18	227	475	44	5 (12)
Mount Prospect	51,317	2,456	2,469 (11)	1	5	23	51	469	1,750	157	13 (11)
Mount Vernon	16,445	1,499	1,510 (11)	1	4	34	29	298	1,073	60	11 (11)
Mundelein	16,996	760	764 (12)		5	10	14	111	585	35	4 (12)
Naperville	41,225	1,478	1,489 (12)	1	5	6	30	431	954	51	11 (12)
Niles	30,269	749	749 (12)			8	4	138	477	122	(12)
Normal	35,601	1,472	1,477 (12)		5	15	28	509	873	42	5 (12)
Norridge	16,458	995	996 (9)		1	16	16	195	656	111	1 (9)
Northbrook	29,990	1,284	1,290 (7)			8	11	219	988	58	6 (7)
North Chicago	38,272	1,643	1,646 (12)	3	8	144	75	354	988	71	3 (12)
Northlake	12,173	386	387 (12)	1	1	4	7	105	226	42	1 (12)
Oak Forest	25,985	1,023	1,029 (12)		2	10	40	293	588	90	6 (12)
Oak Lawn	60,358	1,982	2,007 (12)		3	50	91	404	1,165	269	25 (12)
Oak Park	54,895	2,719	2,730 (12)	1	16	214	52	602	1,649	185	11 (12)
O'Fallon	10,184	458	458 (12)	1	2	3	21	119	299	13	(12)
Orland Park	22,707	1,118	1,121 (12)		1	4	5	131	807	170	3 (12)
Palatine	31,945	1,321	1,326 (12)		7	11	20	174	1,054	55	5 (12)
Palos Heights	10,963	246	246 (12)			4	1	46	181	14	(12)
Palos Hills	16,627	521	522 (12)	1		6	10	150	277	77	1 (12)
Park Forest	26,155	736	742 (12)		2	6	17	217	401	93	6 (12)
Park Ridge	38,758	1,421	1,439 (12)		4	12	22	438	843	102	18 (12)
Pekin	33,481	1,950	1,958 (12)		4	15	60	412	1,413	46	8 (12)
Peoria	123,591	12,098	12,272 (12)	13	62	353	1,008	3,458	6,840	364	174 (12)
Peru	10,862	540	545 (11)		1	4	13	99	402	21	5 (11)
Prospect Heights	11,694	1,040	1,045 (11)	1	11	14	27	338	522	127	5 (11)
Quincy	42,048	2,646	2,691 (12)	3	9	18	86	699	1,743	88	45 (12)
Rantoul	20,083	645	647 (10)	1	2	11	52	164	398	17	2 (10)
Riverdale	13,189	742	744 (12)		1	11	25	251	348	106	2 (12)
River Forest	12,384	565	568 (12)		1	18	17	139	362	28	3 (12)
River Grove	10,341	492	496 (12)			4	7	94	317	70	4 (12)
Rockford	139,211	12,741	12,831 (12)	10	70	492	729	4,187	6,769	484	90 (12)
Rock Island	46,928	4,519	4,542 (11)	3	25	155	249	1,404	2,511	172	23 (11)
Rolling Meadows	20,011	1,046	1,049 (12)		5	9	28	259	690	55	3 (12)
Romeoville	15,544	708	710 (12)	1	2	6	36	164	462	37	2 (12)
Roselle	14,569	559	562 (12)			5	7	207	318	22	3 (12)
Round Lake Beach	12,915	898	904 (12)		4	6	16	168	659	45	6 (12)
Saint Charles	17,238	851	859 (9)			6	30	162	582	71	8 (9)
Sauk Village	10,801	589	594 (12)		1	6	30	129	379	44	5 (12)
Schaumburg	52,083	3,047	3,080 (12)	1	9	33	71	744	1,844	345	33 (12)
Schiller Park	11,525	829	835 (12)	2	3	11	21	215	452	125	6 (12)
Skokie	60,327	2,893	2,907 (12)	1	4	38	93	771	1,786	200	14 (12)
South Holland	24,679	1,190	1,194 (12)	1	1	34	54	258	711	131	4 (12)
Springfield	99,098	9,534	9,590 (12)	8	43	333	511	3,196	5,116	327	56 (12)
Sterling	16,284	1,112	1,116 (12)			12	19	266	780	35	4 (12)
Streamwood	23,264	1,096	1,106 (12)		5	3	30	403	618	37	10 (12)
Streator	14,791	625	630 (11)			6	33	169	397	20	5 (11)
Summit	10,069	520	523 (7)			34	19	161	243	63	3 (7)
Taylorville	11,299	338	338 (7)			3	9	132	178	16	(7)
Tinley Park	25,941	1,172	1,182 (12)		1	10	13	207	810	131	10 (12)
Urbana	35,133	2,231	2,242 (12)	1	7	44	210	657	1,265	47	11 (12)
Villa Park	23,096	1,160	1,168 (12)	1	1	19	29	252	807	51	8 (12)

Table 6.—Number of Offenses Known to the Police, Cities and Towns 10,000 and over in Population, 1980—Continued

City by State	Population	Crime Index total	Modified* Crime Index total	Murder and non-negligent man-slaughter	Forcible rape	Robbery	Aggravated assault	Burglary	Larceny-theft	Motor vehicle theft	Arson*
ILLINOIS—Continued											
Waukegan	67,095	6,123	6,178 (12)	9	26	305	231	1,223	4,116	213	55 (12)
Westchester	17,723	255	258 (12)	.....	.....	7	9	72	152	15	3 (12)
West Chicago	12,444	719	725 (12)	.....	1	10	25	133	496	54	6 (12)
Western Springs	12,830	291	294 (11)	.....	.....	2	5	65	218	1	3 (11)
Westmont	16,627	745	755 (12)	1	2	4	16	203	455	64	10 (12)
Wheaton	42,772	1,120	1,131 (12)	.....	.....	10	19	313	705	73	11 (12)
Wheeling	23,073	1,189	1,198 (12)	2	10	4	33	237	844	59	9 (12)
Wilmette	28,188	1,123	1,145 (12)	.....	.....	6	4	296	780	37	22 (12)
Winnetka	12,697	506	508 (12)	.....	1	.....	2	87	403	13	2 (12)
Wood Dale	11,262	470	473 (12)	.....	.....	5	16	143	283	23	3 (12)
Woodridge	22,112	1,068	1,102 (12)	.....	8	5	63	434	491	67	34 (12)
Wood River	12,292	944	947 (11)	.....	5	8	19	181	682	49	3 (11)
Woodstock	11,669	656	665 (12)	.....	2	3	33	100	503	15	9 (12)
Worth	11,573	535	541 (12)	.....	3	9	7	177	286	53	6 (12)
Zion	17,783	2,016	2,030 (12)	2	5	17	135	599	1,169	89	14 (12)
INDIANA											
Anderson	64,421	4,148	4,169 (12)	6	29	86	247	1,249	2,313	218	21 (12)
Bedford	14,390	783	788 (12)	.....	3	2	5	113	618	42	5 (12)
Beech Grove	13,192	605	610 (12)	.....	1	11	16	118	402	57	5 (12)
Bloomington	51,867	2,319	2,322 (12)	.....	11	22	98	331	1,669	188	3 (12)
Carmel	18,072	691	704 (12)	.....	.....	3	5	72	569	42	13 (12)
Clarksville	15,102	1,624	1,645 (10)	2	13	18	71	211	1,165	144	21 (10)
Columbus	30,331	2,980	2,981 (11)	.....	4	35	213	364	2,263	101	1 (11)
Connersville	16,755	765	767 (7)	.....	.....	9	7	189	549	11	2 (7)
Crawfordsville	13,310	652	654 (9)	.....	.....	1	4	137	486	24	2 (9)
Crown Point	16,364	447	452 (12)	.....	2	6	28	101	262	48	5 (12)
East Chicago	39,798	3,103	3,103 (12)	6	23	143	56	846	1,442	587	..... (12)
Elkhart	41,049	3,550	3,560 (11)	10	40	41	96	711	2,558	94	10 (11)
Elwood	10,586	590	591 (11)	.....	2	4	6	97	464	17	1 (11)
Evansville	129,667	9,536	9,604 (12)	12	52	383	498	2,663	5,336	592	68 (12)
Fort Wayne	171,039	15,101	15,235 (12)	13	83	583	338	3,419	9,860	805	134 (12)
Gary	151,855	12,446	12,783 (12)	85	263	1,032	836	4,590	3,602	2,038	337 (12)
Goshen	19,649	354	356 (12)	.....	1	2	21	96	208	26	2 (12)
Greenwood	19,300	1,114	1,123 (12)	.....	2	15	69	207	704	117	9 (12)
Griffith	17,227	851	851 (12)	1	2	8	15	138	555	132	..... (12)
Hammond	93,440	7,654	7,697 (12)	12	59	464	452	2,283	2,957	1,427	43 (12)
Highland	25,878	1,191	1,202 (12)	1	5	18	4	189	770	204	11 (12)
Hobart	22,804	1,272	1,288 (11)	.....	3	33	114	222	765	135	16 (11)
Huntington	16,161	871	872 (12)	.....	.....	3	13	166	667	22	1 (12)
Indianapolis[2]	698,753	37,220	37,568 (12)	107	410	2,193	1,743	10,074	18,906	3,787	348 (12)
Kokomo	47,118	1,915	2,005 (12)	4	8	26	87	676	953	161	90 (12)
Lafayette	42,887	2,567	2,586 (12)	2	3	22	29	758	1,613	140	19 (12)
La Porte	21,781	1,263	1,275 (12)	.....	.....	3	58	83	1,053	66	12 (12)
Lawrence	25,508	897	904 (12)	.....	11	53	36	217	477	103	7 (12)
Lebanon	11,411	650	651 (11)	1	1	8	.....	112	479	49	1 (11)
Logansport	17,866	495	(5)	1	4	21	7	233	168	61	(5)
Madison	12,467	76	77 (9)	.....	.....	4	.....	24	27	21	1 (9)
Marion	35,833	2,404	2,404 (12)	1	10	62	20	799	1,368	144	..... (12)
Martinsville	11,214	420	(5)	.....	.....	1	3	81	305	30	(5)
Merrillville	27,537	830	(2)	2	4	14	62	90	461	197	(2)
Michigan City	36,248	3,332	3,357 (12)	.....	26	51	82	837	2,046	290	25 (12)
Mishawaka	38,279	2,983	3,011 (12)	2	14	30	40	754	2,005	138	28 (12)
Muncie	74,096	5,921	5,980 (11)	4	39	134	726	1,514	3,165	339	59 (11)
Munster	20,646	946	947 (10)	.....	.....	10	.....	69	780	87	1 (10)
New Albany	37,087	3,487	3,533 (11)	4	3	45	106	644	2,491	194	46 (11)
Noblesville	12,030	552	557 (12)	1	3	6	20	141	350	31	5 (12)

See footnotes at end of table.

Table 6.—Number of Offenses Known to the Police, Cities and Towns 10,000 and over in Population, 1980—Continued

City by State	Population	Crime Index total	Modified* Crime Index total	Murder and non-negligent manslaughter	Forcible rape	Robbery	Aggravated assault	Burglary	Larceny-theft	Motor vehicle theft	Arson*
INDIANA—Continued											
Portage	27,186	1,343	1,377 (12)	2	5	18	11	346	854	107	34 (12)
Richmond	41,261	2,896	2,926 (12)	5	13	29	15	419	2,256	159	30 (12)
Schererville	12,414	588	594 (12)	.....	3	6	79	106	268	126	6 (12)
Seymour	14,596	954	961 (12)	.....	2	16	19	217	640	60	7 (12)
South Bend	108,168	11,433	11,584 (12)	18	79	464	223	3,752	6,425	472	151 (12)
Speedway	12,634	487	493 (11)	1	3	11	9	33	356	74	6 (11)
Terre Haute	61,020	4,757	4,775 (12)	4	21	146	58	1,835	2,315	378	18 (12)
Valparaiso	22,119	1,280	1,280 (12)	.....	4	13	16	213	945	89	..... (12)
Wabash	12,961	330	333 (11)	1	3	3	6	122	173	22	3 (11)
Warsaw	10,586	789	(1)	.....	.....	7	20	110	623	29	(1)
West Lafayette	21,197	763	767 (12)	.....	2	9	17	129	582	24	4 (12)
IOWA											
Ames	45,723	2,101	2,109 (12)	.....	2	3	116	258	1,601	121	8 (12)
Ankeny	15,410	770	773 (12)	.....	2	2	11	115	607	33	3 (12)
Burlington	28,493	1,964	1,985 (12)	3	3	12	59	264	1,534	89	21 (12)
Cedar Falls	33,466	1,868	1,883 (12)	.....	4	8	78	292	1,390	96	15 (12)
Cedar Rapids	110,124	9,611	9,655 (12)	1	19	114	194	2,023	6,798	462	44 (12)
Council Bluffs	56,343	5,188	5,287 (12)	5	22	93	166	1,333	3,232	337	99 (12)
Davenport	103,036	8,626	8,666 (12)	4	38	344	533	2,580	4,770	357	40 (12)
Des Moines	190,909	19,369	19,615 (12)	13	101	495	483	3,824	13,328	1,125	246 (12)
Dubuque	62,286	4,207	4,250 (12)	2	12	36	42	944	2,858	313	43 (12)
Fort Madison	13,496	868	876 (12)	.....	.....	6	10	148	667	37	8 (12)
Indianola	10,822	507	512 (12)	.....	1	.....	12	67	402	25	5 (12)
Iowa City	50,489	2,858	2,901 (12)	.....	17	19	127	542	2,019	134	43 (12)
Marion	19,508	844	846 (12)	.....	1	4	9	211	592	27	2 (12)
Marshalltown	26,852	1,757	1,784 (12)	1	4	10	73	441	1,148	80	27 (12)
Muscatine	23,395	1,721	1,729 (12)	.....	1	7	11	255	1,361	86	8 (12)
Oskaloosa	10,971	847	849 (12)	.....	.....	5	21	227	556	38	2 (12)
Ottumwa	27,354	1,246	1,266 (12)	.....	.....	9	6	381	769	81	20 (12)
Sioux City	81,804	6,433	6,511 (12)	1	34	58	212	1,054	4,686	388	78 (12)
Spencer	11,281	615	616 (12)	.....	.....	2	6	111	478	18	1 (12)
Urbandale	17,854	999	1,008 (12)	1	1	11	28	231	680	47	9 (12)
KANSAS											
Arkansas City	13,110	848	852 (8)	1	1	8	32	196	553	57	4 (8)
Atchison	11,436	538	542 (10)	1	1	5	10	155	336	30	4 (10)
Chanute	10,289	466	478 (12)	.....	.....	6	25	128	284	23	12 (12)
Coffeyville	15,174	1,392	1,411 (11)	.....	5	14	93	322	890	68	19 (11)
Dodge City	17,790	1,556	1,560 (8)	.....	5	10	82	355	1,020	84	4 (8)
El Dorado	11,535	656	658 (12)	.....	4	8	55	177	381	31	2 (12)
Emporia	25,019	1,891	1,900 (7)	.....	11	25	45	360	1,375	75	9 (7)
Garden City	18,246	1,398	1,431 (12)	2	5	12	50	333	932	64	33 (12)
Great Bend	16,546	808	810 (9)	2	2	6	35	192	544	27	2 (9)
Hays	16,282	808	809 (11)	4	2	4	76	188	503	31	1 (11)

Table 6.—Number of Offenses Known to the Police, Cities and Towns 10,000 and over in Population, 1980—Continued

City by State	Population	Crime Index total	Modified* Crime Index total	Murder and non-negligent man-slaughter	Forcible rape	Robbery	Aggravated assault	Burglary	Larceny-theft	Motor vehicle theft	Arson*
KANSAS—Continued											
Hutchinson	40,244	3,293	3,315 (12)	2	18	30	44	916	2,159	124	22 (12)
Independence	10,603	455	457 (12)	1	3	11	14	140	269	17	2 (12)
Junction City	19,282	2,699	2,730 (12)	1	30	126	127	724	1,615	76	31 (12)
Kansas City	159,972	17,495	17,808 (12)	36	164	843	1,344	5,710	8,041	1,357	313 (12)
Lawrence	52,003	3,433	3,449 (12)	1	20	56	140	782	2,232	202	16 (12)
Leavenworth	33,636	2,124	2,165 (12)	1	10	55	156	471	1,345	86	41 (12)
Leawood	13,269	493	493 (12)	. . .	2	4	24	231	210	22	..... (12)
Lenexa	18,490	991	993 (12)	1	4	22	24	261	623	56	2 (12)
Liberal	14,894	1,159	1,171 (12)	1	6	13	30	260	801	48	12 (12)
Manhattan	32,510	2,170	2,192 (11)	2	12	24	53	565	1,436	78	22 (11)
McPherson	11,728	282	284 (12)	.....	.....	1	18	26	223	14	2 (12)
Merriam	10,588	1,013	1,015 (12)	.....	5	17	77	272	554	88	2 (12)
Newton	16,225	762	770 (10)	.....	.....	6	18	244	466	28	8 (10)
Olathe	36,853	2,334	2,354 (12)	6	2	12	106	597	1,521	90	20 (12)
Ottawa	10,959	512	522 (12)	2	1	1	14	50	416	28	10 (12)
Overland Park	81,385	4,654	4,684 (11)	2	16	54	172	1,001	3,177	232	30 (11)
Parsons	12,877	1,174	1,196 (10)	. .....	.....	10	2	363	756	43	22 (10)
Pittsburg	18,768	1,553	1,567 (12)	4	3	14	54	484	921	73	14 (12)
Prairie Village	24,505	798	802 (11)	.....	3	6	26	243	487	33	4 (11)
Salina	41,632	2,547	2,568 (12)	1	8	15	37	520	1,840	126	21 (12)
Shawnee	29,516	1,743	1,757 (12)	.....	12	14	46	464	1,125	82	14 (12)
Topeka	116,044	9,595	9,677 (12)	15	66	193	471	2,943	5,552	355	82 (12)
Wichita	279,352	24,562	24,769 (12)	32	202	826	763	6,504	14,953	1,282	207 (12)
Winfield	10,673	406	408 (10)	.....	2	.....	9	76	303	16	2 (10)
KENTUCKY											
Ashland	27,042	1,860	1,871 (12)	1	2	12	98	436	1,192	119	11 (12)
Bowling Green	38,887	2,839	2,845 (12)	5	8	39	105	607	1,878	197	6 (12)
Covington	48,899	4,693	4,729 (12)	7	32	148	125	1,194	2,913	274	36 (12)
Danville	12,923	608	609 (12)	1	2	4	57	152	353	39	1 (12)
Elizabethtown	15,351	566	581 (12)	1	2	6	10	115	383	49	15 (12)
Erlanger	14,452	926	926 (12)	1	4	11	85	178	599	48	..... (12)
Florence	15,561	1,477	1,483 (12)	2	4	32	37	223	1,073	106	6 (12)
Fort Thomas	15,924	241	241 (12)	.....	1	1	11	73	149	6	..... (12)
Frankfort	25,922	1,267	1,269 (12)	4	3	14	83	330	795	38	2 (12)
Georgetown	10,954	368	368 (12)	.....	....	1	7	78	267	15	..... (12)
Glasgow	12,961	137	137 (12)	1	1	.....	.....	57	68	10	..... (12)
Henderson	24,778	1,502	1,516 (12)	....	6	27	49	292	1,065	63	14 (12)
Hopkinsville	27,125	2,083	2,088 (12)	3	5	45	114	520	1,320	76	5 (12)
Jeffersontown	14,189	653	654 (12)	1	1	9	8	213	376	45	1 (12)
Lexington	203,082	15,566	15,641 (12)	11	71	351	548	4,015	9,744	826	75 (12)
Louisville	298,313	20,072	20,228 (12)	60	138	1,771	823	6,542	8,890	1,848	156 (12)
Madisonville	16,947	578	585 (12)	.....	1	5	20	169	348	35	7 (12)
Mayfield	10,745	400	402 (12)	1	1	9	7	99	265	18	2 (12)
Middlesboro	12,055	570	571 (12)	2	5	8	29	151	313	62	1 (12)
Murray	14,223	475	478 (12)	.....	....	3	24	73	356	19	3 (12)
Newport	21,478	1,407	1,407 (12)	2	13	48	75	508	622	139	..... (12)
Owensboro	53,839	3,112	3,136 (12)	6	9	43	104	880	1,938	132	24 (12)
Paducah	29,218	2,134	2,163 (12)	4	8	41	54	585	1,314	128	29 (12)
Radcliff	14,483	643	643 (12)	3	9	7	22	181	372	49	..... (12)
Richmond	21,703	760	761 (12)	3	3	15	38	234	416	51	1 (12)
Saint Matthews	13,115	790	791 (12)	1	2	16	20	178	518	55	1 (12)

Table 6.—Number of Offenses Known to the Police, Cities and Towns 10,000 and over in Population, 1980—Continued

City by State	Population	Crime Index total	Modified* Crime Index total	Murder and non-negligent man-slaughter	Forcible rape	Robbery	Aggra-vated assault	Burglary	Larceny-theft	Motor vehicle theft	Arson*
KENTUCKY—Continued											
Shively	16,630	835	835 (12)	1	4	26	23	187	537	57	..... (12)
Somerset	10,649	544	545 (12)	.....	.....	3	5	145	361	30	1 (12)
Winchester	15,222	507	508 (12)	1	.....	7	15	97	358	29	1 (12)
LOUISIANA											
Abbeville	12,394	535	(3)	3	3	26	69	85	308	41	(3)
Alexandria	51,603	4,831	4,857 (12)	18	20	106	230	1,217	3,020	220	26 (12)
Bastrop	15,405	865	865 (12)	7	3	5	40	278	499	33	..... (12)
Baton Rouge	219,164	26,224	26,314 (12)	27	136	640	2,089	7,786	14,004	1,542	90 (12)
Bogalusa	16,877	1,158	(2)	3	6	23	84	347	623	72	(2)
Bossier City	50,860	4,196	4,216 (9)	5	30	76	499	998	2,359	229	20 (9)
Crowley	16,158	662	(0)	1	1	9	49	246	320	36	(0)
Eunice	12,421	723	724 (10)	.....	2	4	74	255	346	42	1 (10)
Gretna	20,558	1,838	1,843 (9)	1	12	67	108	520	984	146	5 (9)
Houma	32,675	1,925	1,925 (11)	3	6	42	279	476	1,016	103	..... (11)
Jennings	12,425	348	(1)	.....	.....	3	5	76	252	12	(1)
Lafayette	79,511	7,117	7,150 (11)	15	53	198	500	2,359	3,656	336	33 (11)
Lake Charles	75,621	4,174	4,186 (11)	6	24	95	187	1,181	2,438	243	12 (11)
Minden	15,129	545	546 (7)	1	2	5	186	88	253	10	1 (7)
Monroe	56,338	4,984	5,007 (12)	9	27	56	966	1,057	2,614	255	23 (12)
Morgan City	16,205	989	989 (12)	1	6	24	91	284	486	97	..... (12)
Natchitoches	16,678	661	665 (6)	2	13	11	28	222	367	18	4 (6)
New Iberia	32,676	1,207	(0)	3	6	44	18	255	847	34	(0)
New Orleans	557,761	53,575	53,773 (12)	218	588	4,647	2,719	14,154	25,668	5,581	198 (12)
Pineville	11,891	439	439 (10)	2	1	5	11	144	249	27	..... (10)
Ruston	20,584	991	992 (8)	1	6	15	102	202	644	21	1 (8)
Shreveport	194,773	18,784	18,971 (12)	48	108	473	705	5,500	11,003	947	187 (12)
Slidell	26,664	1,764	(2)	.....	10	15	134	504	982	119	(2)
Sulphur	19,715	998	(1)	.....	2	10	150	143	657	36	(1)
West Monroe	14,813	825	825 (12)	2	.....	4	58	78	656	27	..... (12)
Westwego	12,488	459	464 (9)	1	5	18	12	134	246	43	5 (9)
MAINE											
Auburn	23,130	1,727	1,743 (12)	.....	7	5	29	377	1,250	59	16 (12)
Augusta	21,712	1,692	1,713 (12)	1	6	16	10	360	1,223	76	21 (12)
Bangor	31,645	2,443	2,453 (12)	.....	3	20	39	481	1,799	101	10 (12)
Bath	10,222	570	572 (12)	.....	1	5	7	127	394	36	2 (12)
Biddeford	19,624	875	890 (12)	.....	4	9	24	177	617	44	15 (12)
Brunswick	17,392	567	580 (12)	2	.....	6	14	118	406	21	13 (12)
Gorham	10,099	231	240 (12)	.....	1	.....	16	81	116	17	9 (12)
Lewiston	40,560	2,589	2,603 (12)	.....	6	29	301	542	1,587	124	14 (12)
Oakland	5,166	177	180 (12)	1	.....	.....	9	36	127	4	3 (12)
Portland	61,575	7,102	7,262 (12)	3	23	118	375	1,974	4,189	420	160 (12)
Presque Isle	11,171	389	389 (12)	.....	1	3	3	64	275	43	..... (12)
Saco	12,933	804	813 (12)	.....	.....	8	16	210	552	18	9 (12)
Sanford	18,040	795	799 (12)	1	.....	5	3	145	599	42	4 (12)
Scarborough	11,383	576	586 (12)	.....	1	4	8	148	385	30	10 (12)

351-624 O - 81 - 8 : QL 3

Table 6.—Number of Offenses Known to the Police, Cities and Towns 10,000 and over in Population, 1980—Continued

City by State	Population	Crime Index total	Modified* Crime Index total	Murder and non-negligent man-slaughter	Forcible rape	Robbery	Aggra-vated assault	Burglary	Larceny-theft	Motor vehicle theft	Arson*
MAINE—Continued											
South Portland	22,599	1,576	1,591 (12)	.....	4	7	42	246	1,198	79	15 (12)
Waterville	17,748	1,163	1,163 (12)	.....	3	2	11	189	918	40	..... (12)
Westbrook	14,955	984	985 (12)	.....	.....	6	17	260	661	40	1 (12)
Windham	11,238	483	489 (12)	.....	.....	1	2	172	286	22	6 (12)
MARYLAND											
Aberdeen	11,504	1,093	1,109 (12)	.....	4	32	52	289	684	32	16 (12)
Annapolis	31,543	2,776	2,960 (12)	3	24	100	113	603	1,810	123	184 (12)
Baltimore	784,554	76,704	77,480 (12)	216	560	10,020	5,775	17,659	36,854	5,620	776 (12)
Baltimore City Sheriff	.....	2	2 (12)	.....	.....	.....	2	.....	.....	.....	..... (12)
Baltimore City State Police	.....	5	5 (12)	.....	.....	.....	.....	.....	5	.....	..... (12)
Cambridge	11,699	865	871 (12)	.....	1	15	77	205	540	27	6 (12)
Cumberland	26,019	1,310	1,321 (12)	.....	7	14	8	192	1,041	48	11 (12)
Frederick	27,021	2,448	2,454 (12)	1	6	53	230	413	1,653	92	6 (12)
Greenbelt	15,908	887	887 (12)	.....	10	27	47	232	444	127	..... (12)
Hagerstown	34,054	2,164	2,223 (12)	1	4	47	145	595	1,287	85	59 (12)
Hyattsville	12,475	935	935 (12)	.....	.....	42	45	223	539	86	..... (12)
Laurel	12,058	1,174	1,174 (12)	.....	2	32	17	252	794	77	..... (12)
Salisbury	16,347	1,926	1,942 (12)	6	3	37	8	449	1,329	94	16 (12)
Takoma Park (Montgomery County)	11,307	673	673 (12)	1	6	40	54	198	338	36	..... (12)
Takoma Park (Prince Georges County)	4,702	344	344 (12)	.....	.....	30	11	111	180	12	..... (12)
MASSACHUSETTS											
Acton	17,558	782	782 (8)	.....	2	3	54	227	428	68	..... (8)
Adams	10,385	339	353 (11)	1	.....	2	10	72	229	25	14 (11)
Amesbury	13,961	288	290 (12)	1	1	3	9	161	67	46	2 (12)
Amherst	33,210	1,016	1,020 (12)	.....	7	9	49	245	614	92	4 (12)
Andover	26,367	701	701 (6)	.....	4	4	12	251	351	79	..... (6)
Arlington	48,263	1,870	1,936 (12)	.....	.....	19	119	607	844	281	66 (12)
Athol	10,619	257	261 (8)	1	2	6	19	48	150	31	4 (8)
Auburn	14,832	484	487 (12)	.....	3	14	9	165	184	109	3 (12)
Barnstable	30,780	4,144	4,154(12)	.....	13	49	131	1,708	1,999	244	10 (12)
Bedford	13,062	487	491 (12)	.....	2	6	28	130	283	38	4 (12)
Belmont	26,082	865	867 (12)	.....	1	14	39	325	426	60	2 (12)
Beverly	37,084	1,894	1,924 (12)	.....	2	16	22	516	1,060	278	30 (12)
Billerica	36,719	1,971	(5)	.....	11	25	154	509	1,005	267	(5)
Boston	562,582	75,755	(0)	92	484	7,526	4,376	17,032	25,225	21,020	(0)
Bourne	13,948	1,049	1,054 (12)	2	3	5	55	390	536	58	5 (12)
Braintree	36,243	2,493	2,502 (11)	3	4	44	119	355	1,135	833	9 (11)
Bridgewater	17,180	384	(5)	.....	5	1	32	143	150	53	(5)
Brockton	94,990	8,566	8,749 (12)	4	20	283	712	2,534	3,448	1,565	183 (12)
Brookline	54,727	4,608	4,632 (12)	3	17	145	204	1,587	2,019	633	24 (12)
Cambridge	95,362	8,009	8,123 (12)	2	51	431	461	2,357	2,893	1,814	114 (12)
Canton	18,143	374	374 (8)	1	.....	4	7	137	109	116	..... (8)
Chelmsford	31,145	1,362	1,385 (12)	....	7	10	42	384	790	129	23 (12)
Chelsea	25,420	2,136	2,330 (12)	3	2	93	107	603	673	655	194 (12)
Chicopee	55,048	2,931	2,954 (11)	.....	2	35	96	1,008	1,441	349	23 (11)
Clinton	12,665	801	821 (12)	.....	5	17	57	329	339	54	20 (12)
Concord	16,295	740	807 (12)	.....	.....	1	7	196	517	19	67 (12)

Table 6.—Number of Offenses Known to the Police, Cities and Towns 10,000 and over in Population, 1980—Continued

City by State	Population	Crime Index total	Modified* Crime Index total	Murder and non-negligent man-slaughter	Forcible rape	Robbery	Aggravated assault	Burglary	Larceny-theft	Motor vehicle theft	Arson*
MASSACHUSETTS—Continued											
Danvers	24,069	1,398	1,408 (12)	.....	1	9	14	176	942	256	10 (12)
Dedham	25,121	1,357	1,357 (12)	.....	.....	1	.....	237	621	498	..... (12)
Dennis	12,341	762	779 (12)	.....	3	4	17	363	335	40	17 (12)
Dracut	21,176	1,002	1,050 (12)	.....	.....	3	58	309	478	163	48 (12)
Easthampton	15,548	260	272 (12)	1	1	3	20	96	101	38	12 (12)
East Longmeadow	12,898	345	345 (11)	.....	.....	.....	4	104	212	25	..... (11)
Everett	37,121	1,620	1,665 (12)	1	1	42	84	408	738	346	45 (12)
Fairhaven	15,793	497	(3)	.....	.....	12	75	145	238	27	(3)
Fall River	92,240	6,805	7,202 (12)	7	21	177	242	2,345	2,691	1,322	397 (12)
Falmouth	23,640	1,412	1,429 (10)	.....	3	13	62	876	376	82	17 (10)
Fitchburg	39,332	2,093	2,119 (12)	.....	9	43	69	614	1,198	160	26 (12)
Foxboro	14,063	636	638 (11)	.....	.....	3	15	144	406	68	2 (11)
Framingham	65,223	3,438	3,469 (12)	.....	9	47	136	883	1,918	445	31 (12)
Franklin	18,165	732	743 (11)	1	4	.....	18	207	431	71	11 (11)
Gardner	17,837	527	534 (12)	.....	5	15	15	259	133	100	7 (12)
Gloucester	27,712	1,646	1,744 (12)	.....	6	24	148	556	694	218	98 (12)
Grafton	11,221	232	235 (12)	.....	3	6	2	72	127	22	3 (12)
Greenfield	18,415	650	658 (12)	.....	3	7	11	92	490	47	8 (12)
Harvard	12,163	135	135 (12)	.....	.....	.....	.....	47	82	6	..... (12)
Hingham	20,292	975	(3)	.....	1	9	2	306	580	77	(3)
Holbrook	11,129	244	245 (12)	.....	1	5	1	96	118	23	1 (12)
Holden	13,272	193	194 (12)	.....	.....	1	1	81	107	3	1 (12)
Holliston	12,659	280	280 (12)	.....	1	3	2	82	172	20	..... (12)
Hudson	16,448	505	(5)	.....	1	8	60	180	228	28	(5)
Ipswich	11,131	559	567 (12)	.....	1	2	31	153	338	34	8 (12)
Lawrence	62,811	3,970	4,079 (10)	2	26	121	266	1,518	972	1,065	109 (10)
Leominster	34,318	2,013	2,038 (12)	2	6	21	69	590	1,111	214	25 (12)
Lexington	29,550	996	1,005 (12)	1	3	14	12	279	595	92	9 (12)
Longmeadow	16,309	835	836 (11)	.....	.....	.....	8	250	549	28	1 (11)
Lowell	92,160	5,831	6,032 (11)	6	27	163	407	1,558	2,537	1,133	201 (11)
Ludlow	18,182	645	657 (12)	.....	3	7	17	204	375	39	12 (12)
Lynn	78,299	8,750	8,816 (11)	2	9	235	1,054	3,247	2,970	1,233	66 (11)
Lynnfield	11,248	277	280 (6)	.....	.....	.....	10	127	122	18	3 (6)
Malden	53,431	1,655	1,703 (11)	4	6	43	188	297	647	470	48 (11)
Mansfield	13,452	460	475 (10)	.....	2	7	25	153	195	78	15 (10)
Marblehead	20,085	571	571 (8)	.....	.....	2	5	137	391	36	..... (8)
Marlborough	30,709	672	686 (12)	.....	2	16	6	176	386	86	14 (12)
Marshfield	20,944	1,666	1,747 (11)	1	2	5	118	571	816	153	81 (11)
Medfield	10,207	352	358 (11)	.....	.....	1	7	87	245	12	6 (11)
Medford	58,303	1,988	2,049 (9)	5	7	48	166	565	569	628	61 (9)
Melrose	29,926	589	596 (12)	.....	4	14	27	215	244	85	7 (12)
Methuen	36,616	1,726	1,808 (10)	3	3	22	47	399	861	391	82 (10)
Middleboro	16,377	781	802 (12)	.....	.....	11	113	199	370	88	21 (12)
Millbury	11,871	345	350 (12)	.....	5	5	13	99	193	30	5 (12)
Milton	25,863	981	(3)	.....	4	36	35	345	473	88	(3)
Natick	29,422	804	804 (8)	.....	1	12	24	202	392	173	..... (8)
Needham	27,847	946	947 (12)	.....	.....	2	9	205	655	75	1 (12)
New Bedford	98,397	6,217	6,407 (12)	6	26	205	251	2,288	2,496	945	190 (12)
Newburyport	15,910	1,094	(5)	.....	5	8	88	205	666	122	(5)
Newton	83,586	4,245	4,252 (11)	.....	4	56	175	1,178	2,380	452	7 (11)
North Adams	17,910	1,120	1,132 (12)	.....	6	5	76	309	682	42	12 (12)
Northampton	29,128	1,571	1,584 (11)	.....	3	12	73	495	858	130	13 (11)
North Attleboro	21,071	1,154	1,194 (12)	1	7	10	38	330	663	105	40 (12)

Table 6.—Number of Offenses Known to the Police, Cities and Towns 10,000 and over in Population, 1980—Continued

City by State	Population	Crime Index total	Modified* Crime Index total	Murder and non-negligent manslaughter	Forcible rape	Robbery	Aggravated assault	Burglary	Larceny-theft	Motor vehicle theft	Arson*
MASSACHUSETTS—Continued											
Northboro	10,540	427	430 (11)	.....	1	4	16	128	245	33	3 (11)
Northbridge	12,206	272	274 (12)	.....	3	4	9	111	129	16	2 (12)
North Reading	11,447	621	629 (7)	.....	6	1	34	152	362	66	8 (7)
Norton	12,736	467	473 (11)	.....	.....	4	49	184	194	36	6 (11)
Oxford	11,648	459	464 (9)	.....	1	3	21	167	230	37	5 (9)
Pembroke	13,453	481	500 (10)	.....	.....	3	20	186	207	65	19 (10)
Pittsfield	51,942	3,256	3,256 (12)	.....	22	45	156	1,110	1,719	204	..... (12)
Plymouth	35,761	2,795	2,859 (12)	1	7	18	247	992	1,322	208	64 (12)
Quincy	84,068	4,700	4,719 (12)	3	11	86	160	1,148	2,342	950	19 (12)
Reading	22,710	592	592 (6)	.....	.....	8	4	208	328	44	..... (6)
Salem	38,299	1,341	1,403 (11)	3	6	23	37	622	363	287	62 (11)
Saugus	24,664	1,807	1,890 (12)	.....	5	52	62	332	990	366	83 (12)
Scituate	17,316	1,009	1,025 (12)	.....	2	1	36	362	550	58	16 (12)
Seekonk	12,259	850	(5)	.....	.....	11	.....	132	529	178	(5)
Sharon	13,593	453	466 (12)	1	1	10	19	154	239	29	13 (12)
Shrewsbury	22,577	713	719 (12)	.....	5	7	27	200	411	63	6 (12)
Somerset	18,826	750	751 (11)	.....	1	6	23	144	529	47	1 (11)
Somerville	77,393	4,073	4,350 (12)	3	17	133	200	1,387	1,095	1,238	277 (12)
Southbridge	16,625	286	320 (12)	1	1	5	6	139	86	48	34 (12)
South Hadley	16,463	339	340 (12)	.....	1	4	6	96	217	15	1 (12)
Spencer	10,689	169	169 (11)	.....	1	.....	13	103	33	19	..... (11)
Springfield	152,212	14,410	(5)	11	152	354	1,598	4,079	5,798	2,418	(5)
Stoneham	21,419	647	648 (12)	1	.....	11	11	218	311	95	1 (12)
Stoughton	26,718	902	907 (12)	.....	9	6	87	118	532	150	5 (12)
Sudbury	14,030	514	516 (9)	.....	.....	2	20	150	319	23	2 (9)
Swampscott	13,877	517	519 (11)	.....	2	4	13	112	331	55	2 (11)
Swansea	15,424	799	827 (12)	.....	.....	2	31	175	378	213	28 (12)
Taunton	45,043	2,386	2,504 (12)	2	11	53	143	748	1,050	379	118 (12)
Wakefield	24,871	738	739 (12)	2	1	5	14	244	400	72	1 (12)
Walpole	18,827	863	877 (11)	.....	.....	8	27	217	459	152	14 (11)
Waltham	58,298	1,976	2,019 (12)	.....	3	29	33	616	987	308	43 (12)
Wareham	18,443	1,056	1,056 (12)	.....	2	10	19	453	496	76	..... (12)
Watertown	34,399	1,942	(5)	.....	5	22	78	542	1,010	285	(5)
Wayland	12,196	318	324 (11)	.....	6	6	16	102	180	8	6 (11)
Webster	14,371	385	390 (12)	1	2	5	14	93	234	36	5 (12)
Wellesley	27,068	691	691 (10)	.....	.....	6	33	173	411	68	..... (10)
Westboro	13,610	551	553 (12)	.....	1	2	21	120	332	75	2 (12)
Westfield	36,356	1,086	1,101 (12)	2	6	15	60	252	668	83	15 (12)
Westford	13,438	485	502 (11)	.....	2	8	15	130	316	14	17 (11)
Weston	11,175	291	302 (12)	.....	.....	.....	12	83	185	11	11 (12)
Westport	13,756	750	767 (12)	.....	.....	7	53	185	428	77	17 (12)
West Springfield	26,960	2,369	2,415 (12)	1	16	26	43	642	1,267	374	46 (12)
Westwood	13,162	494	499 (11)	.....	2	1	32	142	268	49	5 (11)
Weymouth	55,366	2,143	2,199 (12)	.....	5	38	34	707	944	415	56 (12)
Wilbraham	12,062	454	469 (12)	.....	4	5	10	121	295	19	15 (12)
Wilmington	17,495	1,075	1,075 (11)	.....	7	5	64	296	588	115	..... (11)
Winthrop	19,307	289	(4)	.....	.....	4	.....	64	105	116	(4)
Woburn	36,533	1,332	1,452 (12)	.....	.....	15	37	410	382	488	120 (12)
Worcester	161,384	12,978	13,227 (12)	6	59	605	499	4,294	5,446	2,069	249 (12)
Yarmouth	18,294	1,987	1,997 (8)	.....	7	17	126	880	880	77	10 (8)
MICHIGAN											
Adrian	21,191	1,608	1,611 (12)	1	1	12	46	184	1,333	31	3 (12)
Albion	11,061	736	742 (12)	4	8	10	38	148	519	9	6 (12)
Allen Park	34,166	1,774	1,785 (12)	.....	5	33	40	601	876	219	11 (12)
Alpena	12,192	621	623 (12)	.....	4	3	16	76	504	18	2 (12)
Ann Arbor	100,145	8,587	8,631 (12)	4	29	112	333	1,882	5,908	319	44 (12)

Table 6.—Number of Offenses Known to the Police, Cities and Towns 10,000 and over in Population, 1980—Continued

City by State	Population	Crime Index total	Modified* Crime Index total	Murder and non-negligent man-slaughter	Forcible rape	Robbery	Aggravated assault	Burglary	Larceny-theft	Motor vehicle theft	Arson*
MICHIGAN—Continued											
Battle Creek	35,509	3,536	3,576 (12)	7	15	113	240	1,083	1,975	103	40 (12)
Battle Creek Township	20,589	954	958 (12)	1	5	26	30	140	732	20	4 (12)
Bay City	41,621	2,875	2,889 (12)	1	14	36	113	687	1,947	77	14 (12)
Bedford Township	10,131	340	346 (12)	..	2	4	25	110	189	10	6 (12)
Benton Harbor	14,657	3,515	3,545 (12)	3	23	145	344	975	1,924	101	30 (12)
Benton Township	22,295	2,684	2,691 (12)	2	18	53	102	632	1,785	92	7 (12)
Berkley	18,658	673	673 (12)	..	1	17	8	113	508	26	(12)
Big Rapids	14,356	610	614 (12)	1	1	4	14	80	488	22	4 (12)
Birmingham	21,665	1,137	1,144 (12)	...	3	5	10	231	826	62	7 (12)
Blackman Township	19,634	696	706 (12)	1	5	3	22	84	549	32	10 (12)
Bloomfield Township	42,792	1,874	1,884 (12)	1	11	35	29	472	1,220	106	10 (12)
Bridgeport Township	13,986	592	593 (12)	..	1	3	17	150	403	18	1 (12)
Buena Vista Charter Township	12,702	1,264	1,270 (12)	8	3	19	116	253	807	58	6 (12)
Burton	30,021	2,667	2,684 (12)	4	8	40	163	607	1,721	124	17 (12)
Cadillac	10,181	1,012	1,020 (12)	..	4	2	17	189	779	21	8 (12)
Canton Township	48,636	1,983	2,020 (12)	.....	8	12	95	605	1,102	161	37 (12)
Chesterfield Township	18,232	506	510 (12)	.....	3	3	21	75	371	33	4 (12)
Clawson	15,090	519	525 (12)	.....	.....	5	14	105	364	31	6 (12)
Clinton Township	72,237	4,288	4,337 (12)	1	19	73	166	1,206	2,490	333	49 (12)
Davidson Township	13,446	500	508 (12)	.....	1	2	8	118	341	30	8 (12)
Dearborn	90,589	8,086	8,101 (12)	3	14	183	174	786	5,561	1,365	15 (12)
Dearborn Heights	67,680	4,094	4,134 (12)	3	16	89	193	664	2,660	469	40 (12)
Detroit	1,197,325	127,420	129,510 (12)	547	1,313	13,429	7,999	40,848	41,066	22,218	2,090 (12)
De Witt Township	10,013	355	355 (12)	.....	3	6	16	90	223	17	(12)
East Detroit	38,309	2,790	2,830 (12)	1	10	77	92	344	1,914	352	40 (12)
East Grand Rapids	10,880	492	492 (12)	..	1	4	4	94	373	16	(12)
East Lansing	48,178	1,432	1,434 (12)	.....	6	13	25	243	1,107	38	2 (12)
Ecorse	14,443	1,495	1,515 (12)	8	15	53	191	382	710	136	20 (12)
Emmett Township	11,079	369	374 (12)	.....	1	10	16	115	209	18	5 (12)
Escanaba	14,359	791	792 (12)	.....	.....	.....	3	135	629	24	1 (12)
Farmington	11,035	627	632 (12)	1	1	6	12	123	455	29	5 (12)
Farmington Hills	57,922	3,471	3,513 (12)	1	10	29	128	1,087	1,947	269	42 (12)
Ferndale	26,202	1,774	1,787 (12)	1	5	72	56	508	964	168	13 (12)
Flint	159,576	21,201	21,451 (12)	34	159	729	2,152	6,052	11,089	986	250 (12)
Flint Township	35,397	2,123	2,126 (12)	.....	7	29	70	423	1,481	113	3 (12)
Fraser	14,551	893	897 (12)	.....	10	15	41	146	624	57	4 (12)
Garden City	35,667	1,911	1,928 (12)	1	5	49	50	303	1,391	112	17 (12)
Grand Blanc Township	24,400	1,093	1,095 (12)	.....	10	10	45	253	702	73	2 (12)
Grand Haven	11,860	855	858 (12)	.....	2	3	8	128	693	21	3 (12)
Grand Rapids	181,602	16,185	16,363 (12)	28	188	529	1,042	4,437	9,275	686	178 (12)
Grandville	12,417	531	540 (12)	.....	.....	2	25	100	391	13	9 (12)
Green Oak Township	10,817	328	335 (12)	.....	1	.....	13	82	207	25	7 (12)
Grosse Pointe Farms	10,556	625	629 (12)	1	1	16	5	101	477	24	4 (12)
Grosse Pointe Park	13,657	797	799 (12)	1	.....	45	10	135	521	85	2 (12)
Grosse Pointe Woods	18,895	799	811 (12)	.....	1	7	14	134	582	61	12 (12)
Hamburg Township	11,279	344	351 (12)	.....	.....	3	20	70	238	13	7 (12)
Hampton Township	10,399	551	552 (12)	.....	2	2	15	92	424	16	1 (12)
Hamtramck	21,223	2,212	2,226 (12)	8	11	186	158	572	718	559	14 (12)
Harper Woods	16,570	1,984	1,996 (12)	1	1	37	60	223	1,405	257	12 (12)
Hazel Park	20,919	2,484	2,511 (12)	.....	21	67	130	536	1,452	278	27 (12)
Highland Park	27,755	3,913	3,949 (12)	21	63	538	415	928	1,154	794	36 (12)
Holland	26,133	1,425	1,435 (12)	1	4	5	31	264	1,074	46	10 (12)

Table 6.—Number of Offenses Known to the Police, Cities and Towns 10,000 and over in Population, 1980—Continued

City by State	Population	Crime Index total	Modified* Crime Index total	Murder and non-negligent man-slaughter	Forcible rape	Robbery	Aggravated assault	Burglary	Larceny-theft	Motor vehicle theft	Arson*
MICHIGAN—Continued											
Inkster	35,205	2,700	2,745 (12)	7	41	105	415	868	990	274	45 (12)
Jackson	39,735	4,313	4,389 (12)	2	19	73	366	1,174	2,531	148	76 (12)
Kalamazoo Township	20,651	1,135	1,143 (12)	.....	14	32	53	295	710	31	8 (12)
Kentwood	30,449	1,851	1,865 (12)	.....	9	14	60	313	1,408	47	14 (12)
Lansing	125,776	9,515	9,586 (12)	4	53	216	462	2,534	5,881	365	71 (12)
Lansing Township	10,041	525	525 (12)	.....	2	14	17	137	322	33	..... (12)
Leoni Township	14,254	579	587 (12)	.....	.....	4	35	202	306	32	8 (12)
Lincoln Park	45,087	3,556	3,573 (12)	3	15	88	186	668	2,214	382	17 (12)
Livonia	104,728	5,238	5,464 (12)	1	10	67	199	1,077	3,358	526	226 (12)
Madison Heights	35,211	2,374	2,381 (12)	.....	8	39	63	637	1,400	227	7 (12)
Marquette	23,338	1,423	1,430 (12)	.....	2	7	29	207	1,125	53	7 (12)
Melvindale	12,313	1,428	1,437 (12)	.....	2	25	55	288	810	248	9 (12)
Menominee	10,088	492	496 (12)	.....	1	3	11	95	360	22	4 (12)
Meridan Township	28,705	1,627	1,632 (12)	1	13	14	40	301	1,180	78	5 (12)
Midland	37,056	2,839	2,859 (12)	.....	6	95	33	852	1,786	67	20 (12)
Monroe	23,527	1,124	1,138 (12)	1	10	10	47	219	769	68	14 (12)
Mount Clemens	18,810	1,860	1,877 (12)	2	10	47	155	421	1,114	111	17 (12)
Mount Morris Township	27,411	1,687	1,690 (12)	5	7	47	55	570	922	81	3 (12)
Mount Pleasant	23,660	1,235	1,237 (12)	.....	3	2	6	195	1,007	22	2 (12)
Muskegon	40,518	6,035	6,064 (12)	6	45	123	567	1,452	3,681	161	29 (12)
Muskegon Heights	14,587	1,588	1,593 (12)	1	16	60	99	441	940	31	5 (12)
Muskegon Township	14,551	1,004	1,004 (12)	.....	4	13	103	216	652	16	..... (12)
Niles	13,087	982	985 (12)	.....	5	11	40	224	670	32	3 (12)
Niles Township	13,172	613	624 (12)	.....	1	12	10	174	399	17	11 (12)
Northville Township	12,970	410	421 (12)	1	2	.....	17	118	247	25	11 (12)
Norton Shores	22,018	930	931 (12)	1	8	8	20	131	723	39	1 (12)
Novi	22,528	1,533	1,547 (12)	1	3	13	41	328	1,026	121	14 (12)
Oak Park	31,561	2,021	2,034 (12)	.....	7	114	61	449	1,216	174	13 (12)
Oscoda-Ausable Township	14,271	494	498 (12)	.....	2	3	19	122	332	16	4 (12)
Owosso	16,457	1,350	1,355 (12)	.....	7	11	67	311	900	54	5 (12)
Pittsfield Township	12,549	889	900 (12)	2	2	10	14	173	585	103	11 (12)
Pontiac	76,270	8,736	8,855 (12)	19	94	516	1,061	2,576	3,863	607	119 (12)
Pontiac Township	15,706	924	943 (12)	.....	8	25	34	301	482	74	19 (12)
Portage	38,215	2,204	2,213 (12)	.....	8	12	69	460	1,590	65	9 (12)
Port Huron	33,901	3,012	3,027 (12)	1	11	33	71	796	2,012	88	15 (12)
Redford Township	58,379	3,418	3,440 (12)	4	8	74	113	533	2,204	482	22 (12)
River Rouge	12,839	1,078	1,094 (12)	3	7	46	127	220	599	76	16 (12)
Riverview	14,534	700	701 (12)	.....	3	11	14	154	429	89	1 (12)
Romulus Township	24,853	2,638	2,696 (12)	2	19	38	162	494	1,616	307	58 (12)
Roseville	54,376	4,433	4,459 (12)	7	31	90	197	820	2,774	514	26 (12)
Royal Oak	70,795	4,094	4,111 (12)	1	13	61	56	1,014	2,601	348	17 (12)
Saginaw	77,384	8,607	8,717 (12)	17	96	269	846	2,347	4,666	366	110 (12)
Saginaw Township	38,683	1,969	1,982 (12)	1	3	13	62	308	1,523	59	13 (12)
Saint Clair Shores	76,227	4,116	4,154 (12)	3	8	44	132	911	2,729	289	38 (12)
Sault Sainte Marie	14,423	1,079	1,084 (12)	1	5	10	24	186	794	59	5 (12)
Shelby Township	38,940	1,931	1,953 (12)	.....	4	14	61	417	1,316	119	22 (12)
Southfield	75,500	7,518	7,541 (12)	.....	11	176	153	1,551	4,681	946	23 (12)
Southgate	32,014	2,254	2,273 (12)	2	3	50	74	384	1,469	272	19 (12)
Sterling Heights	108,998	5,123	5,156 (12)	1	2	37	128	704	3,732	519	33 (12)
Summit Township	22,114	293	293 (12)	.....	1	1	8	59	214	10	..... (12)
Sumpter Township	11,102	232	243 (12)	.....	1	2	19	85	108	17	11 (12)
Taylor	77,497	5,683	5,714 (12)	1	52	80	234	1,547	3,061	708	31 (12)
Thomas Township	11,167	184	184 (12)	.....	1	2	5	35	133	8	..... (12)
Traverse City	15,393	1,270	1,279 (12)	.....	1	6	22	260	933	48	9 (12)

Table 6.—Number of Offenses Known to the Police, Cities and Towns 10,000 and over in Population, 1980—Continued

City by State	Population	Crime Index total	Modified* Crime Index total	Murder and non-negligent man-slaughter	Forcible rape	Robbery	Aggra-vated assault	Burglary	Larceny-theft	Motor vehicle theft	Arson*
MICHIGAN—Continued											
Trenton	22,734	800	807 (12)	1	2	11	15	139	546	86	7 (12)
Troy	67,003	3,859	3,883 (12)	.....	9	41	47	1,077	2,336	349	24 (12)
Van Buren Township	18,918	105	108 (12)	.....	.....	3	7	25	64	6	3 (12)
Walker	15,097	839	845 (12)	.....	3	8	30	154	617	27	6 (12)
Warren	161,173	10,940	11,034 (12)	7	44	138	431	1,844	6,919	1,557	94 (12)
Waterford Township	64,103	4,911	4,962 (12)	.....	17	73	110	1,346	3,066	299	51 (12)
Wayne	21,143	1,852	1,870 (12)	1	6	24	83	441	1,141	156	18 (12)
West Bloomfield Township	41,865	1,662	1,671 (12)	.....	1	15	35	533	1,012	66	9 (12)
Westland	84,684	4,974	5,014 (12)	3	41	67	159	971	3,277	456	40 (12)
White Lake Township	21,782	1,144	1,165 (12)	.....	7	9	38	315	714	61	21 (12)
Woodhaven	10,890	679	684 (12)	.....	2	6	4	110	461	96	5 (12)
Wyandotte	33,986	1,989	1,989 (12)	.....	.....	20	16	307	1,484	162	..... (12)
Wyoming	59,589	3,402	3,422 (12)	2	18	33	68	746	2,414	121	20 (12)
Ypsilanti	24,021	2,489	2,504 (12)	4	20	89	273	656	1,314	133	15 (12)
MINNESOTA											
Albert Lea	19,176	907	911 (12)	1	11	8	16	185	644	42	4 (12)
Anoka	15,541	917	926 (12)	.....	2	5	6	232	619	53	9 (12)
Apple Valley	21,806	565	576 (12)	.....	2	3	6	138	397	19	11 (12)
Austin	22,976	1,134	1,140 (12)	.....	5	6	15	227	818	63	6 (12)
Bemidji	10,430	1,316	1,322 (12)	.....	4	11	19	205	1,014	63	6 (12)
Blaine	28,574	2,310	2,319 (12)	.....	6	14	9	395	1,780	106	9 (12)
Bloomington	81,640	4,343	4,383 (12)	1	9	42	44	681	3,244	322	40 (12)
Brainerd	11,463	827	840 (12)	.....	3	5	30	205	534	50	13 (12)
Brooklyn Center	31,167	2,313	2,320 (12)	1	8	15	19	433	1,688	149	7 (12)
Brooklyn Park	43,264	2,600	2,640 (12)	.....	25	18	85	768	1,532	172	40 (12)
Burnsville	35,681	2,166	2,200 (12)	.....	4	10	28	593	1,388	143	34 (12)
Cloquet	11,122	678	681 (12)	.....	2	3	8	101	541	23	3 (12)
Columbia Heights	19,931	1,118	1,121 (12)	.....	.....	15	15	283	767	38	3 (12)
Coon Rapids	35,838	2,095	2,116 (12)	.....	9	14	10	513	1,478	71	21 (12)
Cottage Grove	18,968	768	784 (12)	.....	.....	4	15	106	612	31	16 (12)
Crystal	25,521	1,250	1,262 (12)	.....	5	13	22	253	892	65	12 (12)
Duluth	92,789	6,118	6,166 (12)	2	27	54	101	1,770	3,771	393	48 (12)
Eagan	20,720	754	773 (12)	.....	2	4	7	146	545	50	19 (12)
Eden Prairie	16,259	731	736 (12)	.....	5	2	7	129	559	29	5 (12)
Edina	46,000	1,916	1,924 (12)	.....	7	13	12	427	1,389	68	8 (12)
Fairmont	11,470	401	407 (12)	.....	1	1	6	87	274	32	6 (12)
Faribault	16,240	910	915 (12)	.....	.....	5	4	205	636	60	5 (12)
Fergus Falls	12,547	646	652 (12)	.....	.....	3	4	93	508	38	6 (12)
Fridley	29,901	2,091	2,113 (12)	.....	5	24	13	405	1,504	140	22 (12)
Hastings	12,814	445	448 (12)	.....	2	1	6	73	332	31	3 (12)
Hibbing	21,036	851	854 (12)	.....	2	4	11	162	630	42	3 (12)
Hopkins	15,302	1,269	1,273 (12)	.....	1	17	15	166	997	73	4 (12)
Inver Grove Heights	17,154	868	873 (12)	1	4	7	17	246	539	54	5 (12)
Lakeville	14,760	637	651 (12)	.....	4	1	35	174	373	50	14 (12)
Mankato	28,659	2,746	2,760 (12)	.....	7	3	18	576	2,047	95	14 (12)
Maple Grove	20,517	550	552 (12)	.....	3	2	2	118	385	40	2 (12)
Maplewood	26,957	1,638	1,658 (12)	1	3	23	13	300	1,216	82	20 (12)
Marshall	11,154	521	522 (12)	.....	.....	2	10	95	397	17	1 (12)
Minneapolis	370,163	35,820	36,023 (12)	36	373	2,267	1,241	11,609	17,504	2,790	203 (12)
Minnetonka	38,646	1,584	1,617 (12)	.....	4	8	10	401	1,068	93	33 (12)
Moorhead	29,925	1,361	1,369 (12)	2	8	7	13	289	960	82	8 (12)
Mounds View	12,607	637	640 (12)	.....	.....	3	1	73	508	52	3 (12)
New Brighton	23,270	894	898 (12)	.....	3	8	5	179	640	59	4 (12)
New Hope	23,105	860	870 (12)	.....	.....	5	11	149	663	32	10 (12)

Table 6.—Number of Offenses Known to the Police, Cities and Towns 10,000 and over in Population, 1980—Continued

City by State	Population	Crime Index total	Modified* Crime Index total	Murder and non-negligent man-slaughter	Forcible rape	Robbery	Aggra-vated assault	Burglary	Larceny-theft	Motor vehicle theft	Arson*
MINNESOTA—Continued											
New Ulm	13,758	718	718 (12)	.....	2	1	6	141	519	49	..... (12)
Northfield	12,559	409	412 (12)	.....	.....	1	5	64	320	19	3 (12)
North Saint Paul	11,935	593	602 (12)	.....	2	1	4	139	429	18	9 (12)
Oakdale	12,147	544	546 (12)	.....	2	3	.....	115	402	22	2 (12)
Owatonna	18,648	744	746 (12)	.....	1	4	19	92	588	40	2 (12)
Plymouth	31,556	1,343	1,354 (12)	.....	4	7	17	301	945	69	11 (12)
Ramsey	10,084	306	307 (12)	.....	.....	.....	3	70	212	21	1 (12)
Red Wing	13,721	600	602 (12)	.....	4	.....	11	112	451	22	2 (12)
Richfield	37,789	1,607	1,622 (12)	1	7	37	41	309	1,083	129	15 (12)
Robbinsdale	14,393	779	789 (12)	.....	1	15	5	215	512	31	10 (12)
Rochester	54,287	3,412	3,418 (12)	1	13	35	33	715	2,428	187	6 (12)
Roseville	35,746	2,335	2,345 (12)	.....	6	27	6	326	1,792	178	10 (12)
Saint Cloud	42,527	2,859	2,884 (12)	3	7	16	30	360	2,314	129	25 (12)
Saint Louis Park	42,875	2,606	2,630 (12)	.....	8	28	19	643	1,755	153	24 (12)
Saint Paul	268,443	22,134	22,336 (12)	16	140	876	1,000	7,297	11,443	1,362	202 (12)
Shoreview	17,262	490	496 (12)	.....	1	1	3	127	326	32	6 (12)
South Saint Paul	21,216	765	771 (12)	.....	3	16	7	186	505	48	6 (12)
Stillwater	12,255	631	633 (12)	1	3	3	9	122	470	23	2 (12)
Virginia	10,989	493	497 (12)	.....	2	6	2	78	363	42	4 (12)
West Saint Paul	18,524	948	955 (12)	.....	3	15	10	79	796	45	7 (12)
White Bear Lake	22,554	1,005	1,010 (12)	.....	3	13	12	220	708	49	5 (12)
Willmar	15,862	610	611 (12)	.....	1	4	8	64	507	26	1 (12)
Winona	25,011	1,778	1,786 (12)	.....	1	12	14	372	1,295	84	8 (12)
Woodbury	10,338	449	453 (12)	.....	8	1	2	160	267	11	4 (12)
Worthington	10,100	289	289 (12)	.....	.....	3	5	70	201	10	..... (12)
MISSISSIPPI											
Biloxi	49,352	3,123	3,128 (12)	3	19	93	41	849	1,906	212	5 (12)
Brookhaven	10,832	327	327 (12)	2	1	3	22	101	184	14	..... (12)
Cleveland	14,487	543	543 (12)	2	1	7	.....	179	329	25	..... (12)
Clinton	14,634	462	464 (12)	1	2	5	14	158	242	40	2 (12)
Columbus	27,370	2,197	2,206 (12)	6	10	31	54	597	1,414	85	9 (12)
Greenville	40,505	3,983	3,986 (10)	7	13	79	230	1,452	2,114	88	3 (10)
Greenwood	20,151	2,519	2,530 (11)	6	18	73	454	736	1,166	66	11 (11)
Grenada	11,469	512	514 (12)	.....	3	8	25	142	324	10	2 (12)
Gulfport	39,603	4,437	4,452 (12)	8	30	109	565	1,188	2,307	230	15 (12)
Hattiesburg	39,761	2,213	2,216 (12)	2	22	19	66	530	1,446	128	3 (12)
Jackson	200,682	16,209	16,349 (12)	42	103	544	472	5,644	8,381	1,023	140 (12)
Laurel	21,944	1,966	1,972 (11)	5	4	32	15	612	1,224	74	6 (11)
Meridian	46,129	2,396	2,403 (12)	9	4	49	65	617	1,548	104	7 (12)
Moss Point	19,112	877	879 (12)	3	9	17	43	340	447	18	2 (12)
Natchez	22,182	2,028	2,030 (12)	2	10	26	43	460	1,451	36	2 (12)
Tupelo	23,896	1,422	1,422 (8)	4	3	16	61	245	1,018	75	..... (8)
Vicksburg	25,567	1,234	1,238 (12)	.....	2	11	47	386	727	61	4 (12)
Yazoo City	12,098	750	752 (9)	4	5	17	25	263	412	24	2 (9)
MISSOURI											
Arnold	18,894	886	890 (12)	1	2	12	106	179	509	77	4 (12)
Ballwin	12,830	373	377 (11)	.....	.....	6	7	76	262	22	4 (11)
Bellefontaine Neighbors	12,067	413	414 (11)	1	1	11	6	55	316	23	1 (11)
Belton	12,668	716	718 (11)	1	3	4	25	130	524	29	2 (11)
Berkeley	16,048	1,258	1,258 (12)	1	4	55	87	554	442	115	..... (12)

Table 6.—Number of Offenses Known to the Police, Cities and Towns 10,000 and over in Population, 1980—Continued

City by State	Population	Crime Index total	Modified* Crime Index total	Murder and non-negligent manslaughter	Forcible rape	Robbery	Aggravated assault	Burglary	Larceny-theft	Motor vehicle theft	Arson*
MISSOURI—Continued											
Blue Springs	25,929	846	849 (11)	2	5	15	10	254	526	34	3 (11)
Bridgeton	18,412	1,665	1,665 (9)	1	10	28	39	335	1,116	136	(9)
Cape Girardeau	34,318	2,274	2,299 (12)	1	20	16	29	561	1,529	118	25 (12)
Carthage	11,109	555	558 (12)		1	5	12	176	344	17	3 (12)
Columbia	62,617	4,650	4,682 (12)	4	31	57	182	1,234	2,946	196	32 (12)
Crestwood	12,812	366	366 (12)			6	15	88	207	50	(12)
Creve Coeur	11,991	585	590 (12)		1	10	7	196	319	52	5 (12)
Excelsior Springs	10,418	592	595 (12)		3	4	22	135	404	24	3 (12)
Ferguson	24,606	1,124	1,129 (12)	3	1	25	45	433	507	110	5 (12)
Florissant	55,384	1,616	1,618 (10)		2	26	60	413	1,008	107	2 (10)
Fulton	11,043	507	511 (12)	1	3	7	89	81	319	7	4 (12)
Gladstone	24,892	794	801 (12)		3	17	24	215	493	42	7 (12)
Grandview	24,519	1,669	1,676 (10)	2	3	42	92	501	959	70	7 (10)
Hannibal	18,765	1,276	1,283 (12)			19	59	271	865	62	7 (12)
Hazelwood	12,911	778	786 (12)		4	15	20	183	481	75	8 (12)
Independence	111,760	7,222	7,288 (12)	6	23	143	313	1,794	4,515	428	66 (12)
Jefferson City	33,769	1,493	1,493 (12)			13	31	397	1,001	51	(12)
Jennings	17,070	1,846	1,849 (11)	3	21	64	37	295	1,266	160	3 (11)
Joplin	38,883	3,054	3,086 (12)	2	11	37	35	757	2,103	109	32 (12)
Kansas City	446,865	49,274	49,998 (12)	132	518	2,889	3,474	15,210	23,231	3,820	724 (12)
Kirksville	17,191	497	498 (10)		1	1	17	117	328	33	1 (10)
Kirkwood	27,965	1,203	1,203 (10)		3	20	25	325	761	69	(10)
Lees Summit	28,668	1,228	1,241 (12)	1	10	13	36	426	660	82	13 (12)
Maplewood	10,949	637	642 (10)	1	4	22	34	133	382	61	5 (10)
Marshall	12,799	667	669 (11)		1	11	36	183	399	37	2 (11)
Mexico	12,216	593	595 (10)		1	9	21	139	400	23	2 (10)
Moberly	13,570	393	394 (12)		8	2	35	84	241	23	1 (12)
Overland	19,596	1,316	1,318 (11)	2	3	23	27	333	822	106	2 (11)
Poplar Bluff	17,113	1,751	(0)	1	10	28	139	566	892	115	(0)
Raytown	31,713	1,354	1,356 (12)		3	28	46	353	839	85	2 (12)
Richmond Heights	11,514	871	879 (12)			22	16	238	514	81	8 (12)
Rolla	13,372	705	717 (12)	1	2	8	26	225	405	38	12 (12)
Saint Ann	15,537	1,155	1,155 (12)			18		162	725	250	(12)
Saint Charles	37,272	2,356	2,381 (12)	3	14	31	125	491	1,523	169	25 (12)
Saint Joseph	76,555	5,985	(1)	7	20	76	188	1,770	3,683	241	(1)
Saint Louis	450,790	64,631	65,081 (12)	225	392	5,938	4,428	20,184	27,043	6,421	450 (12)
Sedalia	20,976	1,672	1,684 (10)		6	10	89	447	1,053	67	12 (10)
Sikeston	18,613	1,225	1,231 (10)	1	5	12	35	256	878	38	6 (10)
Springfield	133,019	13,472	13,561 (12)	6	63	112	246	3,488	9,035	522	89 (12)
University City	42,696	3,357	3,372 (12)	5	18	134	110	1,193	1,709	188	15 (12)
Warrensburg	13,783	1,124	1,134 (10)	1	4	7	28	267	792	25	10 (10)
Webster Groves	22,811	879	883 (12)		1	17	42	284	507	28	4 (12)
MONTANA											
Billings	68,361	5,212	5,238 (12)	4	28	70	53	1,239	3,482	336	26 (12)
Bozeman	21,611	1,455	1,462 (12)		6	4	52	158	1,150	85	7 (12)
Butte-Silver Bow	37,950	1,469	1,476 (12)	5	10	9	121	264	925	135	7 (12)
Great Falls	56,568	6,157	6,190 (12)		10	56	94	1,463	4,177	357	33 (12)
Havre	10,842	584	585 (12)			1	7	55	489	32	1 (12)
Helena	23,818	2,851	2,879 (12)	2	6	16	31	538	2,138	120	28 (12)
Kalispell	10,299	945	952 (12)		1	7	37	98	750	52	7 (12)
Missoula	30,735	4,069	4,073 (12)	3	17	27	80	378	3,361	203	4 (12)

Table 6.—Number of Offenses Known to the Police, Cities and Towns 10,000 and over in Population, 1980—Continued

City by State	Population	Crime Index total	Modified* Crime Index total	Murder and non-negligent manslaughter	Forcible rape	Robbery	Aggravated assault	Burglary	Larceny-theft	Motor vehicle theft	Arson*
NEBRASKA											
Beatrice	12,871	568	569 (12)	.....	2	1	19	103	430	13	1 (12)
Bellevue	21,674	1,100	1,114 (12)	.....	1	12	8	214	787	78	14 (12)
Columbus	17,317	854	855 (12)	.....	1	2	19	159	631	42	1 (12)
Fremont	23,979	931	935 (12)	1	.....	1	18	163	713	35	4 (12)
Grand Island	33,160	2,141	2,161 (12)	1	3	9	4	369	1,627	128	20 (12)
Hastings	23,019	1,236	1,237 (11)	.....	1	12	21	170	981	51	1 (11)
Kearney	21,149	1,351	1,354 (12)	1	5	6	21	240	978	100	3 (12)
Lincoln	171,848	11,261	11,390 (12)	6	57	75	341	2,589	7,816	377	129 (12)
Norfolk	19,272	942	947 (12)	4	6	4	16	155	731	26	5 (12)
North Platte	24,475	1,678	1,683 (12)	1	5	10	25	269	1,307	61	5 (12)
Omaha	312,919	24,430	24,922 (12)	38	213	1,053	679	5,351	15,138	1,958	492 (12)
Scottsbluff	14,136	889	890 (12)	1	4	11	34	113	698	28	1 (12)
NEVADA											
Henderson	24,438	1,441	1,467 (12)	2	15	29	27	444	827	97	26 (12)
Las Vegas Metropolitan Police Department Jurisdiction	385,396	41,405	41,926 (12)	92	291	2,636	1,402	14,526	19,019	3,439	521 (12)
North Las Vegas	42,757	4,394	4,467 (12)	14	46	246	502	1,619	1,713	254	73 (12)
Reno	100,943	9,980	10,051 (12)	16	86	480	248	2,897	5,520	733	71 (12)
Sparks	40,915	3,246	3,248 (10)	1	26	88	121	716	2,100	194	2 (10)
NEW HAMPSHIRE											
Berlin	13,090	265	267 (12)	.....	.....	.....	9	50	174	32	2 (12)
Claremont	14,575	708	718 (12)	.....	2	4	15	89	550	48	10 (12)
Concord	30,360	1,928	1,939 (12)	.....	13	17	36	287	1,486	89	11 (12)
Derry	18,799	1,037	1,054 (12)	1	5	13	10	321	582	105	17 (12)
Dover	22,265	1,480	1,482 (12)	1	1	6	29	248	1,107	88	2 (12)
Durham	10,657	348	348 (11)	.....	.....	.....	.....	91	249	8	..... (11)
Exeter	10,983	833	841 (12)	.....	1	7	35	219	535	36	8 (12)
Goffstown	11,319	511	515 (12)	.....	.....	2	7	161	312	29	4 (12)
Hudson	13,977	431	434 (12)	.....	2	8	4	117	274	26	3 (12)
Keene	21,385	1,806	1,822 (7)	.....	8	15	46	390	1,290	57	16 (7)
Laconia	15,579	1,259	1,265 (12)	.....	7	6	39	357	767	83	6 (12)
Lebanon	11,145	411	414 (12)	1	2	3	3	76	290	36	3 (12)
Londonderry	13,522	570	579 (11)	1	.....	.....	3	264	273	29	9 (11)
Manchester	90,757	6,417	6,480 (12)	1	20	104	52	1,721	3,992	527	63 (12)
Merrimack	15,437	414	418 (12)	.....	4	3	10	121	251	25	4 (12)
Nashua	67,817	4,413	4,413 (12)	1	28	42	268	1,452	2,342	280	..... (12)
Portsmouth	26,214	1,737	1,758 (12)	1	6	21	38	466	1,075	130	21 (12)
Rochester	21,579	509	516 (12)	.....	.....	5	.....	126	345	33	7 (12)
Salem	24,100	1,350	1,355 (12)	1	5	27	26	283	808	200	5 (12)
Somersworth	10,365	654	663 (12)	.....	1	6	5	137	464	41	9 (12)
NEW JERSEY											
Aberdeen Township	17,166	959	961 (12)	1	.....	18	21	278	578	63	2 (12)
Asbury Park	16,674	2,428	2,434 (12)	4	19	161	199	637	1,207	201	6 (12)
Atlantic City	38,239	11,847	11,875 (12)	11	51	644	331	1,620	7,993	1,197	28 (12)
Bayonne	64,982	2,482	2,519 (12)	1	3	49	145	803	1,018	463	37 (12)
Belleville	35,327	1,960	1,960 (12)	.....	7	37	48	464	1,036	368	..... (12)
Bellmawr	13,752	548	551 (12)	.....	.....	8	26	122	354	38	3 (12)
Bergenfield	25,585	1,019	1,022 (12)	.....	.....	14	10	349	566	80	3 (12)
Berkeley Heights	12,556	207	209 (12)	.....	.....	1	4	67	130	5	2 (12)
Berkeley Township	23,081	847	850 (12)	.....	4	10	18	220	566	29	3 (12)
Bernards Township	12,997	393	400 (12)	2	1	2	21	138	219	10	7 (12)
Bloomfield	47,812	2,056	2,062 (12)	1	4	70	47	583	1,041	310	6 (12)
Bound Brook	10,213	335	335 (12)	.....	1	5	4	91	217	17	..... (12)
Brick Township	53,726	3,286	3,336 (12)	2	4	30	122	937	2,013	178	50 (12)
Bridgeton	18,765	1,700	1,723 (12)	3	14	34	93	583	898	75	23 (12)
Bridgewater Township	28,362	801	811 (12)	.....	4	12	26	246	451	62	10 (12)
Burlington	10,260	427	433 (12)	.....	5	20	11	108	243	40	6 (12)

Table 6.—Number of Offenses Known to the Police, Cities and Towns 10,000 and over in Population, 1980—Continued

City by State	Population	Crime Index total	Modified* Crime Index total	Murder and non-negligent man-slaughter	Forcible rape	Robbery	Aggra-vated assault	Burglary	Larceny-theft	Motor vehicle theft	Arson*
NEW JERSEY—Continued											
Burlington Township	11,566	579	580 (12)	.....	11	16	16	150	345	41	1 (12)
Camden	84,763	14,113	14,254 (12)	27	121	1,769	1,055	4,370	4,865	1,906	141 (12)
Carteret	20,519	891	891 (12)	2	1	16	24	237	498	113	..... (12)
Cedar Grove Township	12,585	399	399 (12)	.....	.....	5	12	180	190	12	..... (12)
Cherry Hill	68,794	5,111	5,164 (12)	.....	11	76	101	1,347	2,899	677	53 (12)
Cinnaminson Township	16,157	634	636 (12)	.....	.....	22	11	252	283	66	2 (12)
Clark	16,647	400	405 (12)	1	.....	3	9	138	222	27	5 (12)
Cliffside Park	21,425	554	554 (12)	1	.....	7	5	227	225	89	..... (12)
Clifton	74,417	3,849	3,887 (12)	2	6	121	105	946	1,997	672	38 (12)
Collingswood	15,897	853	855 (12)	.....	1	30	38	125	575	84	2 (12)
Cranford Township	24,566	749	757 (12)	.....	1	8	2	153	551	34	8 (12)
Delran Township	14,727	528	532 (12)	.....	.....	7	12	187	259	63	4 (12)
Denville Township	14,366	722	722 (12)	.....	.....	2	27	192	462	39	..... (12)
Deptford Township	23,427	2,153	2,172 (12)	.....	7	37	53	507	1,154	395	19 (12)
Dover	14,648	711	711 (12)	.....	.....	4	6	217	418	66	..... (12)
Dover Township	64,445	4,970	5,005 (12)	2	18	57	129	1,776	2,729	259	35 (12)
Dumont	18,342	571	572 (12)	.....	.....	1	7	160	370	33	1 (12)
East Brunswick Township	37,851	1,957	1,960 (12)	.....	2	15	41	312	1,438	149	3 (12)
East Orange	76,830	8,114	8,197 (12)	10	101	823	483	2,705	2,936	1,056	83 (12)
East Windsor Township	21,009	945	950 (12)	.....	5	6	15	310	577	32	5 (12)
Eatontown	12,245	1,060	1,060 (12)	.....	2	14	17	207	747	73	..... (12)
Edison	70,126	3,487	3,525 (12)	2	10	62	99	945	1,951	418	38 (12)
Egg Harbor Township	19,226	2,109	2,119 (12)	4	16	27	85	613	1,164	200	10 (12)
Elizabeth	105,695	10,358	10,417 (12)	8	81	820	983	2,757	4,163	1,546	59 (12)
Elmwood Park	18,377	952	962 (12)	2	.....	23	20	206	562	139	10 (12)
Englewood	23,670	2,569	2,585 (12)	1	3	129	61	1,190	954	231	16 (12)
Evesham Township	21,638	829	838 (12)	1	1	4	18	266	498	41	9 (12)
Ewing Township	34,670	1,956	1,987 (12)	.....	2	48	30	412	1,325	139	31 (12)
Fair Lawn	32,209	1,445	1,446 (12)	.....	1	27	11	405	928	73	1 (12)
Fairview	10,511	403	403 (12)	2	.....	3	17	153	149	79	..... (12)
Fort Lee	32,437	1,990	1,998 (12)	3	9	61	34	549	1,012	322	8 (12)
Franklin Township (Gloucester County)	12,314	804	817 (12)	1	1	16	39	220	475	52	13 (12)
Franklin Township (Somerset County)	31,166	1,664	1,670 (12)	.....	4	38	69	521	929	103	6 (12)
Freehold Township	19,093	704	706 (12)	.....	1	3	13	155	495	37	2 (12)
Galloway Township	11,078	684	686 (12)	.....	4	3	21	231	392	33	2 (12)
Garfield	26,766	890	893 (12)	.....	.....	11	56	132	544	147	3 (12)
Glassboro	14,534	1,318	1,320 (12)	.....	9	35	27	312	855	80	2 (12)
Glen Rock	11,494	268	272 (12)	.....	1	10	4	128	104	21	4 (12)
Gloucester City	13,103	691	691 (12)	.....	15	32	8	169	390	77	..... (12)
Gloucester Township	45,134	2,220	2,478 (12)	3	2	47	56	740	1,163	209	258 (12)
Hackensack	36,004	3,117	3,119 (12)	3	4	80	23	781	1,826	400	2 (12)
Haddonfield	12,345	492	494 (12)	.....	1	8	3	147	297	36	2 (12)
Haddon Township	15,879	845	883 (12)	.....	2	14	17	246	483	83	38 (12)
Hamilton	82,572	4,025	4,072 (12)	2	5	47	71	1,238	2,380	282	47 (12)
Hammonton	11,878	452	453 (12)	.....	.....	10	8	127	262	45	1 (12)
Hanover Township	11,804	443	445 (12)	.....	.....	1	6	185	232	19	2 (12)
Harrison	12,205	571	571 (12)	.....	.....	15	27	215	197	117	..... (12)
Hasbrouck Heights	12,160	579	579 (12)	1	1	11	5	171	334	56	..... (12)
Hawthorne	18,283	685	686 (12)	.....	.....	3	16	209	406	51	1 (12)
Hazlet Township	22,931	949	961 (12)	.....	4	8	48	160	673	56	12 (12)
Highland Park	13,379	652	652 (12)	.....	3	9	26	201	379	34	..... (12)
Hillsborough Township	18,972	645	654 (12)	.....	1	2	5	122	499	16	9 (12)
Hillsdale	10,484	329	329 (12)	.....	.....	2	11	106	187	23	..... (12)

Table 6.—Number of Offenses Known to the Police, Cities and Towns 10,000 and over in Population, 1980—Continued

City by State	Population	Crime Index total	Modified* Crime Index total	Murder and non-negligent man-slaughter	Forcible rape	Robbery	Aggra-vated assault	Burglary	Larceny-theft	Motor vehicle theft	Arson*
NEW JERSEY—Continued											
Hillside Township	21,433	1,828	1,835 (12)	1	2	122	68	580	744	311	7 (12)
Hoboken	42,383	2,130	2,134 (12)	1	1	85	148	814	583	498	4 (12)
Hopatcong	15,521	732	739 (12)		2	1	19	204	478	28	7 (12)
Hopewell Township	10,787	330	333 (12)			1	6	125	184	14	3 (12)
Howell Township	24,858	1,184	1,328 (12)	3	7	17	42	294	768	53	144 (12)
Irvington	61,491	5,358	5,404 (12)	5	24	369	188	1,435	2,356	981	46 (12)
Jackson Township	25,607	3,281	3,296 (12)		5	12	10	384	2,790	80	15 (12)
Jefferson Township	16,347	570	578 (12)		5	7	18	176	334	30	8 (12)
Jersey City	222,764	19,245	19,337 (12)	42	96	1,741	761	6,880	6,143	3,582	92 (12)
Keansburg	10,615	674	696 (12)		4	8	61	179	388	34	22 (12)
Kearny	35,716	2,000	2,001 (12)		12	38	55	620	935	340	1 (12)
Lacey Township	14,124	835	847 (12)		3	12	17	214	562	27	12 (12)
Lakewood	38,318	2,609	2,640 (12)	3	24	99	77	793	1,492	121	31 (12)
Lawrence Township	19,604	2,095	2,102 (12)		5	36	27	401	1,399	227	7 (12)
Linden	37,790	2,214	2,233 (12)	2	9	93	72	524	1,245	269	19 (12)
Lindenwold	18,177	1,348	1,365 (12)	1	7	36	90	463	562	189	17 (12)
Little Falls Township	11,497	561	561 (12)		1	10	3	135	325	87	(12)
Livingston	28,058	1,345	1,350 (12)		2	13	34	266	877	153	5 (12)
Lodi	23,941	1,317	1,318 (12)	1	1	27	39	387	662	200	1 (12)
Long Branch	28,881	2,684	2,725 (12)	3	19	97	137	866	1,346	216	41 (12)
Lower Township	17,037	905	907 (12)	2	3	3	14	279	553	51	2 (12)
Lyndhurst Township	20,308	870	871 (12)			17	20	230	432	171	1 (12)
Madison	15,340	554	559 (12)		1	3	4	111	393	42	5 (12)
Mahwah Township	12,130	755	769 (12)		2	14	14	168	510	47	14 (12)
Manalapan Township	18,624	561	563 (12)		3	5	36	121	352	44	2 (12)
Manchester Township	26,911	441	456 (12)	1	3	4	11	86	316	20	15 (12)
Manville	11,243	518	527 (12)		4	4	11	71	408	20	9 (12)
Maple Shade Township	20,434	1,292	1,295 (12)	1	7	25	25	338	694	202	3 (12)
Maplewood Township	22,967	1,185	1,197 (12)		1	42	40	367	670	65	12 (12)
Marlboro	16,923	520	535 (12)		3	4	11	190	286	26	15 (12)
Medford Township	17,041	671	674 (12)		1		11	198	440	21	3 (12)
Metuchen	13,751	580	583 (12)			6	8	188	348	30	3 (12)
Middlesex	13,470	720	730 (12)	1	1	24	31	178	444	41	10 (12)
Middle Township	11,402	768	770 (12)		7	4	10	244	461	42	2 (12)
Middletown Township	61,681	2,222	2,274 (12)	1		13	72	769	1,245	122	52 (12)
Millburn Township	19,545	846	852 (12)			10	9	256	515	56	6 (12)
Millville	25,281	1,516	1,528 (12)	3	2	25	20	445	926	95	12 (12)
Monroe Township (Gloucester County)	21,568	759	774 (12)		1	16	11	262	418	51	15 (12)
Monroe Township (Middlesex County)	15,862	274	278 (12)			3	9	105	134	23	4 (12)
Montclair	38,301	2,320	2,328 (12)	1	15	41	21	1,099	964	179	8 (12)
Montville Township	14,313	682	689 (12)		1	5	40	249	333	54	7 (12)
Moorestown Township	15,608	1,074	1,075 (12)		2	8	8	206	686	164	1 (12)
Morristown	16,573	1,381	1,384 (12)		4	44	83	361	803	86	3 (12)
Morris Township	18,459	797	804 (12)		1	4	44	324	385	39	7 (12)
Mount Holly	10,812	623	623 (12)		1	10	2	262	321	27	(12)
Mount Laurel Township	17,562	815	816 (12)			8	11	237	494	65	1 (12)
Mount Olive Township	18,760	864	884 (12)		3	4	34	217	560	46	20 (12)
Neptune Township	27,565	2,203	2,241 (12)		8	72	157	609	1,222	135	38 (12)
Newark	330,104	42,593	44,614 (12)	163	546	6,845	3,716	11,371	11,032	8,920	2,021 (12)
New Brunswick	41,223	4,542	4,556 (12)	1	14	257	215	1,119	2,672	264	14 (12)
New Milford	16,851	486	486 (12)			5	13	165	281	22	(12)
New Providence	12,422	300	303 (12)			3	11	77	199	10	3 (12)

Table 6.—Number of Offenses Known to the Police, Cities and Towns 10,000 and over in Population, 1980—Continued

City by State	Population	Crime Index total	Modified* Crime Index total	Murder and non-negligent manslaughter	Forcible rape	Robbery	Aggravated assault	Burglary	Larceny-theft	Motor vehicle theft	Arson*
NEW JERSEY—Continued											
North Arlington	16,525	539	541 (12)		1	8	29	146	274	81	2 (12)
North Bergen Township	47,606	3,586	3,621 (12)	5	7	84	68	1,152	1,605	665	35 (12)
North Brunswick Township	22,188	1,287	1,288 (12)	2	3	12	38	406	724	102	1 (12)
North Plainfield	19,065	1,152	1,156 (12)		2	32	22	410	597	89	4 (12)
Nutley	28,916	969	969 (12)		1	12	22	295	504	135	(12)
Oakland	13,425	525	526 (12)			2	11	147	343	22	1 (12)
Ocean City	13,954	1,267	1,273 (12)		1	7	9	244	952	54	6 (12)
Ocean Township	23,470	1,548	1,571 (12)		2	16	12	369	1,077	72	23 (12)
Old Bridge	51,506	2,529	2,558 (12)		7	13	156	776	1,371	206	29 (12)
Orange	31,106	4,074	4,094 (12)	5	23	352	345	1,167	1,673	509	20 (12)
Palisades Park	13,712	556	557 (12)	2		7	16	220	232	79	1 (12)
Paramus	26,477	4,394	4,395 (12)		2	63	20	626	2,873	810	1 (12)
Parsippany-Troy Hills	49,832	2,236	2,256 (12)		10	20	71	788	1,180	167	20 (12)
Passaic	52,260	5,304	5,355 (12)	10	18	453	248	1,609	1,921	1,045	51 (12)
Paterson	138,025	14,260	14,434 (12)	26	36	926	1,069	4,958	5,065	2,180	174 (12)
Pemberton Township	29,646	1,624	1,662 (12)		22	36	91	610	768	97	38 (12)
Pennsauken	33,750	2,848	2,865 (12)	4	10	98	97	1,032	1,071	536	17 (12)
Pennsville Township	13,880	461	464 (12)			6	7	48	376	24	3 (12)
Pequannock Township	13,759	642	650 (12)	1	1	4	21	134	441	40	8 (12)
Perth Amboy	38,564	1,588	1,601 (12)	2	9	72	93	451	801	160	13 (12)
Phillipsburg	16,658	1,191	1,191 (12)		4	15	22	445	650	55	(12)
Piscataway Township	42,122	2,605	2,634 (12)	1	6	53	130	696	1,593	126	29 (12)
Plainfield	45,401	6,237	6,317 (12)	6	23	344	316	2,686	2,418	444	80 (12)
Pleasantville	13,402	1,496	1,499 (12)	1	12	56	122	518	658	129	3 (12)
Point Pleasant	17,729	1,062	1,066 (12)	1	5	12	6	272	709	57	4 (12)
Pompton Lakes	10,661	401	403 (12)			6	4	71	292	28	2 (12)
Princeton	11,987	1,021	1,022 (12)		3	8	9	368	608	25	1 (12)
Princeton Township	13,682	577	578 (12)			2	10	216	329	20	1 (12)
Rahway	26,639	1,462	1,466 (12)			51	25	399	801	186	4 (12)
Ramsey	12,900	622	623 (12)	1	1	4	17	158	383	58	1 (12)
Randolph Township	17,809	843	849 (12)		1	10	24	253	508	47	6 (12)
Readington Township	10,761	365	375 (12)	1	1	3	25	97	224	14	10 (12)
Red Bank	11,890	985	990 (12)		1	42	16	238	644	44	5 (12)
Ridgefield	10,293	434	435 (12)			5	14	167	186	62	1 (12)
Ridgefield Park	12,738	520	532 (12)			6	9	218	248	39	12 (12)
Ridgewood	25,176	795	795 (12)		1	10	4	283	438	59	(12)
Ringwood	12,628	528	530 (12)			3	3	175	334	13	2 (12)
River Edge	11,100	333	333 (12)			3	6	100	205	19	(12)
Rockaway Township	19,868	1,307	1,308 (12)		1	6	19	309	889	83	1 (12)
Roselle	20,677	1,163	1,164 (12)		12	55	27	344	585	140	1 (12)
Roselle Park	13,363	324	327 (12)	1	1	5	1	91	169	56	3 (12)
Roxbury Township	18,874	1,145	1,161 (12)	1	1	12	12	289	776	54	16 (12)
Rutherford	19,011	747	748 (12)	1		7	9	209	465	56	1 (12)
Saddle Brook Township	14,059	817	823 (12)	1	1	16	17	156	531	95	6 (12)
Sayreville	29,749	1,329	1,347 (12)		4	42	54	303	772	154	18 (12)
Scotch Plains	20,752	961	964 (12)	2		19	11	313	567	49	3 (12)
Secaucus	13,677	923	923 (12)	3	3	20	37	150	582	128	(12)
Somers Point	10,315	728	731 (12)		1	4	1	178	495	49	3 (12)
Somerville	11,976	709	713 (12)		7	12	11	172	468	39	4 (12)
South Brunswick Township	17,124	713	722 (12)		2	3	9	233	421	45	9 (12)
South Orange	15,845	1,263	1,265 (12)	1	5	48	22	433	658	96	2 (12)
South Plainfield	20,517	1,381	1,383 (12)	1	3	38	11	291	958	79	2 (12)
South River	14,355	415	415 (12)			5	29	80	286	15	(12)
Sparta Township	13,403	476	476 (12)		2	4	10	155	280	25	(12)
Springfield	13,927	501	501 (12)	1		9	12	183	248	48	(12)
Stafford Township	10,223	706	710 (12)			7	12	231	435	21	4 (12)
Summit	21,074	455	455 (12)		2	4	6	162	239	42	(12)

Table 6.—Number of Offenses Known to the Police, Cities and Towns 10,000 and over in Population, 1980—Continued

City by State	Population	Crime Index total	Modified* Crime Index total	Murder and non-negligent manslaughter	Forcible rape	Robbery	Aggravated assault	Burglary	Larceny-theft	Motor vehicle theft	Arson*
NEW JERSEY—Continued											
Teaneck Township	38,919	2,634	2,652 (12)	2	9	61	57	1,069	1,275	161	18 (12)
Tenafly	13,566	407	409 (12)	.....	.....	12	7	213	153	22	2 (12)
Totowa	11,421	795	800 (12)	.....	1	15	9	111	516	143	5 (12)
Trenton	90,699	10,095	10,166 (12)	20	83	1,004	476	3,307	4,048	1,157	71 (12)
Union City	55,360	4,158	4,166 (12)	7	14	170	239	1,623	1,298	807	8 (12)
Union Township	50,154	3,000	3,010 (12)	1	6	50	64	754	1,652	473	10 (12)
Ventnor City	11,763	645	650 (12)	.....	.....	5	14	260	317	49	5 (12)
Vernon Township	16,279	840	840 (12)	.....	3	4	17	182	605	29	..... (12)
Verona	14,143	473	476 (12)	1	.....	3	26	166	251	26	3 (12)
Vineland	53,050	4,800	4,842 (12)	4	25	81	215	1,386	2,809	280	42 (12)
Voorhees Township	12,810	1,257	1,272 (12)	.....	1	16	16	276	791	157	15 (12)
Waldwick	10,801	305	309 (12)	.....	.....	2	4	100	183	16	4 (12)
Wallington	10,715	508	516 (12)	1	2	13	13	150	237	92	8 (12)
Wall Township	18,668	767	777 (12)	.....	8	8	29	216	465	41	10 (12)
Wanaque	10,045	433	446 (12)	.....	.....	.....	15	112	275	31	13 (12)
Washington Township (Gloucester County)	27,803	954	956 (12)	.....	.....	28	23	373	426	104	2 (12)
Washington Township (Morris County)	11,402	315	318 (12)	.....	.....	1	7	112	185	10	3 (12)
Wayne Township	46,709	3,356	3,359 (12)	.....	1	32	13	575	2,132	603	3 (12)
Weehawken Township	13,131	923	924 (12)	3	2	50	42	380	283	163	1 (12)
West Caldwell	11,397	376	377 (12)	.....	1	5	4	86	251	29	1 (12)
West Deptford Township	17,931	901	902 (12)	.....	.....	20	8	268	530	75	1 (12)
Westfield	30,324	1,353	1,355 (12)	1	.....	27	25	417	831	52	2 (12)
West Milford Township	22,700	1,052	1,071 (12)	.....	5	3	40	322	642	40	19 (12)
West New York	39,101	1,868	1,882 (12)	2	3	42	53	786	520	462	14 (12)
West Orange	39,532	1,506	1,507 (12)	2	.....	29	23	542	739	171	1 (12)
West Paterson	11,302	529	533 (12)	1	1	2	19	156	286	64	4 (12)
Westwood	10,727	513	515 (12)	.....	.....	1	7	173	290	42	2 (12)
Willingboro Township	39,861	2,159	2,178 (12)	2	18	63	92	888	959	137	19 (12)
Winslow Township	20,120	787	795 (12)	1	5	8	42	242	436	53	8 (12)
Woodbridge Township	90,248	5,177	5,225 (12)	1	11	73	172	1,194	2,929	797	48 (12)
Woodbury	10,357	1,006	1,007 (12)	.....	2	29	31	324	558	62	1 (12)
Wyckoff	15,509	496	498 (12)	.....	.....	7	2	144	326	17	2 (12)
NEW MEXICO											
Alamogordo	24,018	1,732	(0)	1	6	15	63	445	1,126	76	(0)
Albuquerque	328,837	29,326	(0)	50	225	993	1,740	8,081	16,808	1,429	(0)
Artesia	10,430	478	(0)	.....	2	10	9	86	353	18	(0)
Carlsbad	25,592	1,520	(0)	2	7	11	65	317	1,051	67	(0)
Clovis	31,344	1,669	(0)	7	15	13	116	303	1,164	51	(0)
Deming	10,038	719	(0)	1	4	7	25	224	429	29	(0)
Farmington	30,965	3,457	(0)	4	35	70	454	724	1,962	208	(0)
Gallup	18,232	2,445	(0)	5	28	95	155	450	1,478	234	(0)
Grants	11,635	817	(0)	.....	3	11	51	214	484	54	(0)
Las Cruces	44,916	3,985	(0)	.....	13	49	140	822	2,775	186	(0)
Las Vegas City	14,278	1,015	(0)	.....	4	14	193	291	471	42	(0)
Los Alamos	17,586	518	(0)	.....	4	.....	5	95	397	17	(0)
Roswell	39,698	2,654	(0)	11	15	47	224	616	1,645	96	(0)
Santa Fe	48,963	4,710	(0)	2	16	57	459	1,179	2,699	298	(0)
NEW YORK											
Albany	101,767	4,656	4,680 (10)	4	35	222	312	1,655	2,187	241	24 (10)
Amherst	108,625	2,870	2,895 (12)	.....	10	43	185	577	1,832	223	25 (12)
Amsterdam	21,838	355	(4)	.....	1	7	19	133	175	20	(4)
Auburn	32,442	929	941 (7)	.....	7	9	15	241	612	45	12 (7)
Aurora Town-East Aurora	13,833	648	(3)	2	1	2	35	112	458	38	(3)

Table 6.—Number of Offenses Known to the Police, Cities and Towns 10,000 and over in Population, 1980—Continued

City by State	Population	Crime Index total	Modified* Crime Index total	Murder and non-negligent man-slaughter	Forcible rape	Robbery	Aggra-vated assault	Burglary	Larceny-theft	Motor vehicle theft	Arson*
NEW YORK—Continued											
Batavia	16,667	911	(5)	1	1	7	18	102	773	9	(5)
Beacon	12,908	566	579 (7)	.....	1	14	22	188	300	41	13 (7)
Bedford	15,085	419	(1)	1	1	3	3	112	261	38	(1)
Bethlehem	24,301	557	565 (7)	.....	1	5	9	149	385	8	8 (7)
Binghamton	55,745	2,829	2,846 (6)	2	20	30	25	698	1,897	157	17 (6)
Brighton	35,749	1,728	1,749 (12)	2	6	5	7	347	1,297	64	21 (12)
Buffalo	357,384	29,085	29,728 (10)	61	297	1,914	1,561	8,595	12,863	3,794	643 (10)
Camillus	24,320	530	(4)	.....	1	4	4	103	402	16	(4)
Canandaigua	10,361	520	(1)	.....	.....	5	4	116	370	25	(1)
Carmel	27,867	1,019	(5)	.....	.....	3	55	319	576	66	(5)
Cheektowaga	92,085	3,809	3,844 (11)	4	9	55	230	873	2,288	350	35 (11)
Clarkstown	74,379	2,465	(1)	.....	3	46	20	884	1,299	213	(1)
Clay Town	46,163	797	810 (8)	.....	.....	3	10	302	469	13	13 (8)
Cohoes	18,158	891	925 (12)	.....	4	6	33	308	490	50	34 (12)
Colonie Town	70,519	2,391	2,405 (11)	1	1	25	25	440	1,759	140	14 (11)
Corning	12,894	504	(3)	1	1	5	4	152	308	33	(3)
Cortland	20,094	1,376	(2)	.....	4	16	39	299	984	34	(2)
Depew	19,819	989	999 (8)	.....	1	17	66	208	640	57	10 (8)
Dewitt	23,323	1,387	(4)	.....	2	19	12	324	985	45	(4)
Dunkirk	15,255	698	708 (7)	.....	1	9	14	98	537	39	10 (7)
Eastchester	19,981	402	(1)	.....	1	3	8	146	210	34	(1)
East Greenbush Town	12,903	434	(4)	.....	4	4	21	129	263	13	(4)
East Hampton Town	11,329	1,128	(2)	.....	9	3	106	347	617	46	(2)
Elmira	35,363	2,837	(5)	1	10	30	24	803	1,895	74	(5)
Endicott	14,457	680	(3)	.....	1	3	11	109	519	37	(3)
Fishkill Town	13,935	167	(0)	.....	.....	.....	12	39	104	12	(0)
Floral Park	16,778	428	431 (12)	.....	.....	13	7	104	260	44	3 (12)
Fredonia	11,071	329	(1)	.....	.....	1	5	46	264	13	(1)
Freeport	38,168	2,792	2,818 (10)	3	7	101	47	1,063	1,368	203	26 (10)
Fulton	13,274	845	850 (12)	.....	2	11	2	240	567	23	5 (12)
Garden City	23,019	1,051	1,062 (6)	.....	4	21	18	389	582	37	11 (6)
Gates	29,701	1,689	1,703 (11)	2	4	23	17	350	1,158	135	14 (11)
Geddes Town	11,350	350	(1)	.....	2	2	6	97	232	11	(1)
Geneva	15,068	810	815 (12)	.....	.....	2	25	154	605	24	5 (12)
Glen Cove	24,516	1,064	(0)	.....	2	13	46	447	482	74	(0)
Glens Falls	15,884	622	(2)	.....	3	12	11	134	418	44	(2)
Glenville Town	21,228	303	(2)	.....	2	3	16	111	156	15	(2)
Gloversville	17,751	1,155	(3)	.....	1	15	4	283	809	43	(3)
Greece	81,316	2,719	2,729 (6)	.....	4	31	14	563	1,939	168	10 (6)
Greenburgh	40,236	2,628	(3)	3	7	55	89	658	1,648	168	(3)
Guilderland	25,185	462	(5)	.....	.....	1	11	126	315	9	(5)
Hamburg	10,591	385	385 (11)	.....	1	8	13	107	244	12	..... (11)
Hamburg Town	39,411	1,719	1,757 (12)	1	2	15	13	384	1,177	127	38 (12)
Harrison Town	22,999	723	(1)	27	1	8	16	181	437	53	(1)
Hempstead	40,377	3,776	3,789 (7)	4	11	222	211	1,037	1,954	337	13 (7)
Hornell	10,225	532	534 (12)	.....	2	1	25	79	412	13	2 (12)
Irondequoit	57,585	2,468	2,497 (11)	4	7	38	11	490	1,833	85	29 (11)
Ithaca	28,846	1,976	(2)	.....	3	8	9	572	1,299	85	(2)
Jamestown	35,687	2,184	2,220 (11)	.....	2	1	186	322	1,527	146	36 (11)

Table 6.—Number of Offenses Known to the Police, Cities and Towns 10,000 and over in Population, 1980—Continued

City by State	Population	Crime Index total	Modified* Crime Index total	Murder and non-negligent manslaughter	Forcible rape	Robbery	Aggravated assault	Burglary	Larceny-theft	Motor vehicle theft	Arson*
NEW YORK—Continued											
Johnson City	17,115	999	1,004 (6)	.....	.....	6	19	146	791	37	5 (6)
Kenmore	18,475	676	682 (6)	.....	.....	15	35	151	424	51	6 (6)
Kent	12,428	463	474 (9)	.....	.....	1	4	154	283	21	11 (9)
Kingston	24,427	923	937 (9)	.....	5	22	11	380	427	78	14 (9)
Lackawanna	22,730	1,333	1,357 (9)	.....	4	47	173	309	659	141	24 (9)
Lancaster Town	10,026	385	396 (7)	.....	.....	4	16	101	238	26	11 (7)
Lancaster Village	13,049	568	(2)	1	.....	3	19	167	354	24	(2)
Lockport	24,857	1,125	(4)	3	6	19	124	428	529	16	(4)
Long Beach	34,022	2,038	2,064 (9)	4	7	135	27	577	1,117	171	26 (9)
Lynbrook	20,500	618	(2)	.....	.....	15	32	166	348	57	(2)
Mamaroneck Town	12,340	387	(1)	.....	1	8	4	141	194	39	(1)
Mamaroneck Village	17,501	997	(1)	.....	1	7	13	256	655	65	(1)
Massena	12,838	763	(4)	.....	1	3	4	146	595	14	(4)
Middletown	21,455	1,420	1,432 (7)	.....	6	20	38	279	1,005	72	12 (7)
Mount Pleasant	23,732	485	491 (7)	.....	1	8	6	185	266	19	6 (7)
Mount Vernon	66,023	5,036	5,070 (12)	4	22	347	180	1,507	2,467	509	34 (12)
Newark	10,022	496	498 (11)	.....	.....	6	3	79	397	11	2 (11)
Newburgh	23,116	2,441	2,472 (11)	4	16	215	136	881	1,109	80	31 (11)
Newburgh Town	22,713	1,266	(2)	.....	2	16	84	259	843	62	(2)
New Castle	15,358	376	(0)	.....	.....	2	6	136	210	22	(0)
New Rochelle	70,519	3,244	3,274 (11)	2	6	183	50	1,139	1,478	386	30 (11)
New Windsor Town	19,512	664	(4)	.....	2	7	60	210	346	39	(4)
New York	7,035,348	710,151	718,809 (12)	1,812	3,711	100,550	43,476	210,703	249,421	100,478	8,658 (12)
Niagara Falls	71,344	5,188	5,268 (11)	8	24	141	114	1,782	2,746	373	80 (11)
Niskayuna Town	17,466	667	(2)	.....	2	4	12	152	487	10	(2)
North Greenbush Town	10,431	210	(0)	.....	.....	.....	21	75	112	2	(0)
North Tonawanda	35,717	1,257	1,282 (12)	.....	1	6	17	340	834	59	25 (12)
Ogden	14,669	423	425 (10)	.....	.....	3	6	135	260	19	2 (10)
Ogdensburg	12,372	572	(0)	1	.....	1	1	109	444	16	(0)
Olean	18,188	969	971 (12)	.....	1	11	8	152	754	43	2 (12)
Oneida	10,779	767	781 (7)	2	1	5	6	200	535	18	14 (7)
Oneonta	14,810	461	(2)	.....	.....	2	12	71	361	15	(2)
Orangetown	36,748	1,480	(3)	1	4	16	123	381	869	86	(3)
Orchard Park	24,353	947	963 (12)	.....	3	7	50	173	669	45	16 (12)
Ossining	20,228	929	935 (6)	1	3	31	57	333	457	47	6 (6)
Oswego	19,737	1,192	(4)	.....	3	7	20	318	792	52	(4)
Peekskill	18,247	1,246	(3)	2	5	53	26	343	760	57	(3)
Plattsburgh	21,074	1,200	(2)	.....	.....	8	27	222	893	50	(2)
Port Chester	23,472	1,302	(4)	.....	4	43	58	289	802	106	(4)
Port Washington	14,461	794	(0)	.....	1	13	11	230	466	73	(0)
Potsdam	10,676	377	(1)	1	.....	3	11	44	312	6	(1)
Poughkeepsie	29,677	2,663	2,696 (8)	2	11	149	61	926	1,404	110	33 (8)
Poughkeepsie Town	38,587	1,806	(3)	.....	.....	25	26	456	1,245	54	(3)
Queensbury	18,970	641	(2)	.....	.....	2	32	123	463	21	(2)
Ramapo Town	52,602	1,258	(1)	.....	3	14	15	521	621	84	(1)
Riverhead Town	20,404	1,561	(2)	3	3	19	84	577	838	37	(2)
Rochester	241,539	28,989	29,237 (12)	27	125	1,182	1,596	9,051	15,465	1,543	248 (12)
Rockville Centre	25,384	1,206	(1)	.....	1	26	9	365	701	104	(1)
Rome	43,732	1,959	1,969 (7)	.....	2	14	3	700	1,140	100	10 (7)
Rotterdam	29,445	1,048	1,052 (12)	.....	2	11	6	310	660	59	4 (12)
Rye	15,055	737	(0)	.....	1	7	30	131	526	42	(0)
Saratoga Springs	23,901	1,832	(2)	3	8	23	150	553	1,035	60	(2)
Saugerties Town	14,001	406	(3)	.....	.....	1	18	140	234	13	(3)
Scarsdale	17,625	504	(2)	.....	.....	8	6	186	280	24	(2)
Schenectady	67,877	3,209	3,241 (9)	.....	12	99	53	1,164	1,671	210	32 (9)
Southampton Town	33,821	1,660	(4)	.....	3	11	38	818	732	58	(4)

Table 6.—Number of Offenses Known to the Police, Cities and Towns 10,000 and over in Population, 1980—Continued

City by State	Population	Crime Index total	Modified* Crime Index total	Murder and non-negligent manslaughter	Forcible rape	Robbery	Aggravated assault	Burglary	Larceny-theft	Motor vehicle theft	Arson*
NEW YORK—Continued											
Southold Town	16,852	696	(0)	.....	1	5	.....	261	428	1	(0)
Spring Valley	20,580	2,077	(5)	3	9	61	186	627	1,043	148	(5)
Stony Point	12,841	462	(4)	.....	1	9	20	166	254	12	(4)
Suffern	10,785	515	519 (12)	.....	1	9	13	142	308	42	4 (12)
Syracuse	170,292	13,828	14,080 (12)	12	71	722	295	4,739	7,235	754	252 (12)
Tarrytown	10,608	448	(5)	.....	1	12	4	162	242	27	(5)
Tonawanda	18,701	458	(4)	1	2	4	46	135	222	48	(4)
Tonawanda Town	72,826	2,281	2,305 (10)	5	6	23	112	573	1,398	164	24 (10)
Troy	56,614	3,580	3,594 (6)	2	19	65	228	1,351	1,736	179	14 (6)
Ulster	12,271	454	(2)	1	.....	4	15	116	299	19	(2)
Utica	75,435	2,832	(4)	1	13	107	42	1,169	1,275	225	(4)
Vestal	27,234	598	(2)	.....	.....	4	4	138	427	25	(2)
Wallkill Town	20,437	103	(2)	.....	.....	1	6	24	71	1	(2)
Warwick Town	11,930	243	(0)	.....	2	2	9	96	116	18	(0)
Watertown	27,900	1,493	(5)	1	2	6	40	404	998	42	(5)
Watervliet	11,322	401	(1)	.....	1	4	64	78	224	30	(1)
Webster	23,409	1,004	1,016 (7)	2	3	4	4	277	672	42	12 (7)
West Seneca	51,204	1,745	1,784 (12)	2	7	20	28	313	1,213	162	39 (12)
White Plains	46,799	2,909	(1)	3	8	82	41	612	1,913	250	(1)
Yonkers	194,601	11,522	11,667 (12)	8	34	777	213	3,565	5,413	1,512	145 (12)
Yorktown	31,981	1,403	1,425 (10)	.....	4	7	15	468	839	70	22 (10)
NORTH CAROLINA											
Albemarle	14,844	941	(2)	1	7	14	61	282	564	12	(2)
Asheboro	15,203	631	(0)	2	1	7	40	191	351	39	(0)
Asheville	53,708	4,564	4,579 (9)	6	8	85	147	1,159	2,860	299	15 (9)
Boone	10,203	325	(0)	.....	.....	2	8	75	226	14	(0)
Burlington	37,202	2,120	2,135 (10)	6	1	24	152	415	1,456	66	15 (10)
Cary	22,010	639	(2)	.....	5	4	19	118	475	18	(2)
Chapel Hill	30,684	2,117	(2)	2	8	24	98	494	1,427	64	(2)
Charlotte	310,794	26,208	26,408 (11)	60	145	686	1,868	8,245	13,760	1,444	200 (11)
Concord	16,851	1,004	(5)	2	.....	17	37	262	659	27	(5)
Durham	99,725	10,532	10,622 (12)	12	66	270	292	2,857	6,554	481	90 (12)
Eden	15,618	779	(2)	.....	1	14	59	201	467	37	(2)
Elizabeth City	13,379	602	(3)	1	1	8	70	78	422	22	(3)
Fayetteville	59,476	7,620	7655 (11)	21	60	321	576	2,082	4,228	332	35 (11)
Gastonia	46,708	5,546	5,597 (11)	11	12	99	508	1,376	3,327	213	51 (11)
Goldsboro	31,752	2,513	2,521 (7)	1	9	51	160	642	1,559	91	8 (7)
Greensboro	154,884	12,462	12,546 (12)	22	47	295	788	3,082	7,711	517	84 (12)
Greenville	34,757	2,689	(2)	2	14	27	72	671	1,784	119	(2)
Henderson	13,354	933	943 (7)	1	.....	10	57	237	611	17	10 (7)
Hickory	20,473	2,544	2,558 (6)	5	10	29	174	750	1,471	105	14 (6)
High Point	62,430	5,151	5,167 (8)	6	18	81	249	1,313	3,231	253	16 (8)
Jacksonville	17,580	2,564	2,571 (6)	4	21	128	286	476	1,552	97	7 (6)
Kannapolis	29,579	1,153	(5)	2	5	17	106	265	705	53	(5)
Kinston	25,110	1,925	(5)	5	4	26	112	517	1,214	47	(5)
Laurinburg	11,479	938	954 (6)	1	3	10	114	225	558	27	16 (6)
Lenoir	13,420	1,340	1,347 (6)	3	7	26	145	277	823	59	7 (6)
Lexington	15,717	963	(2)	...	.....	9	65	422	437	30	(2)
Lumberton	18,187	1,499	(4)	3	2	18	122	455	855	44	(4)
Monroe	12,608	958	(2)	.....	2	19	150	300	450	37	(2)
Morganton	13,682	837	(1)	2	2	7	31	169	589	37	(1)

Table 6.—Number of Offenses Known to the Police, Cities and Towns 10,000 and over in Population, 1980—Continued

City by State	Population	Crime Index total	Modified* Crime Index total	Murder and non-negligent man-slaughter	Forcible rape	Robbery	Aggra-vated assault	Burglary	Larceny-theft	Motor vehicle theft	Arson*
NORTH CAROLINA—Continued											
New Bern	14,545	886	(3)	1	14	34	92	346	340	59	(3)
Raleigh	148,429	10,681	10,728 (12)	12	64	260	448	2,378	7,068	451	47 (12)
Reidsville	12,439	677	(1)	2	1	7	90	119	436	22	(1)
Roanoke Rapids	14,554	969	(2)	1	4	10	64	114	750	26	(2)
Rocky Mount	41,573	3,639	3,657 (8)	4	4	43	253	935	2,297	103	18 (8)
Salisbury	22,657	1,456	1,466 (7)	4	3	30	110	329	932	48	10 (7)
Sanford	14,789	1,747	(5)	2	3	28	306	359	976	73	(5)
Shelby	15,299	1,236	(4)	2	3	29	153	259	757	33	(4)
Statesville	18,568	1,508	(4)	1	5	35	41	343	1,021	62	(4)
Thomasville	13,995	1,090	(3)	2	3	14	110	247	667	47	(3)
Wilmington	44,115	6,585	6,616 (10)	5	33	199	272	1,888	3,929	259	31 (10)
Wilson	34,078	2,580	2,594 (9)	4	13	61	175	651	1,583	93	14 (9)
Winston-Salem	132,397	12,973	13,089 (12)	17	84	320	1,102	3,467	7,343	640	116 (12)
NORTH DAKOTA											
Bismarck	44,502	2,538	2,546 (11)	1	3	5	8	390	2,013	118	8 (11)
Dickinson	15,893	915	915 (10)		1	1	23	188	654	48	(10)
Fargo	61,281	3,419	3,446 (12)	1	17	18	29	409	2,680	265	27 (12)
Grand Forks	43,760	2,451	2,458 (11)		8	7	26	383	1,887	140	7 (11)
Jamestown	16,281	889	895 (12)			3	2	159	700	25	6 (12)
Mandan	15,496	745	745 (12)			1	19	136	561	28	(12)
Minot	32,886	1,277	1,282 (12)		2	5	6	123	1,070	71	5 (12)
West Fargo	10,080	475	476 (12)	1	1	2	10	97	330	34	1 (12)
Williston	13,354	360	365 (12)	1	2		2	35	285	35	5 (12)
OHIO											
Akron	237,005	18,448	18,743 (12)	25	178	586	421	3,740	12,204	1,294	295 (12)
Amherst	10,620	529	(0)		1	5	74	37	395	17	(0)
Ashland	20,252	697	707 (11)			5	19	70	570	33	10 (11)
Athens	19,801	1,070	1,107 (12)		9	7	17	147	839	51	37 (12)
Avon Lake	13,184	296	299 (12)			3	4	66	209	14	3 (12)
Barberton	29,732	2,131	(2)	1	8	34	151	434	1,404	99	(2)
Bay Village	17,839	256	260 (12)		1	3	10	98	138	6	4 (12)
Beavercreek Township	33,370	1,101	1,106 (12)	1	3	12	10	266	780	29	5 (12)
Bedford	15,003	604	613 (10)	1	1	15	4	101	360	122	9 (10)
Bedford Heights	13,187	741	(3)	1	3	15	28	147	373	174	(3)
Berea	19,636	859	868 (12)	3	3	23	32	165	556	77	9 (12)
Bexley	13,396	659	662 (12)		1	19	13	172	440	14	3 (12)
Boardman Township	41,835	2,113	2,129 (10)		3	25	108	470	1,304	203	16 (10)
Bowling Green	25,745	1,353	1,353 (10)	1	11	6	27	308	955	45	(10)
Brecksville	10,133	174	176 (10)		1	1	6	32	119	15	2 (10)
Broadview Heights	10,909	210	211 (12)			1	5	43	129	32	1 (12)
Brookfield Township	10,928	284	(0)	2	2	11	10	67	158	34	(0)
Brooklyn	12,324	607	608 (12)		2	8	3	115	383	96	1 (12)
Brook Park	26,195	1,041	1,062 (12)		2	14	132	135	591	167	21 (12)
Brunswick	27,645	470	475 (12)			4	13	91	317	45	5 (12)
Bucyrus	13,413	941	950 (11)		3	10	27	208	629	64	9 (11)
Cambridge	13,450	788	789 (12)			11	5	186	548	38	1 (12)
Canton	94,635	6,631	6,705 (12)	12	60	423	210	1,908	3,484	534	74 (12)
Centerville	18,953	729	731 (12)		2	4	12	168	520	23	2 (12)
Chester Township	11,195	229	241 (12)		1		5	76	137	10	12 (12)
Chillicothe	23,384	2,177	2,188 (12)	1	2	46	80	590	1,396	62	11 (12)
Cincinnati	383,114	32,985	33,411 (12)	48	353	1,686	1,843	8,857	18,474	1,724	426 (12)

Table 6.—Number of Offenses Known to the Police, Cities and Towns 10,000 and over in Population, 1980—Continued

City by State	Population	Crime Index total	Modified* Crime Index total	Murder and non-negligent man-slaughter	Forcible rape	Robbery	Aggravated assault	Burglary	Larceny-theft	Motor vehicle theft	Arson*
OHIO—Continued											
Circleville	11,682	704	707 (10)	2	.....	7	7	117	533	38	3 (10)
Cleveland	572,657	57,602	58,828 (12)	265	703	6,802	3,696	17,850	14,100	14,186	1,226 (12)
Cleveland Heights	56,308	2,882	2,885 (10)	.....	8	85	20	623	1,772	374	3 (10)
Colerain Township	56,025	703	773 (12)	.....	2	19	15	156	470	41	70 (12)
Columbus	562,416	55,362	55,747 (12)	87	460	3,224	1,359	17,100	29,809	3,323	385 (12)
Conneaut	13,839	822	822 (10)	.....	.....	2	99	145	514	62	..... (10)
Coshocton	13,418	481	(1)	.....	3	2	6	121	334	15	(1)
Cuyahoga Falls	43,708	1,771	1,783 (11)	.....	8	14	262	252	1,141	94	12 (11)
Dayton	193,323	26,593	27,056 (12)	76	165	2,175	978	8,036	13,953	1,210	463 (12)
Defiance	16,783	925	926 (12)	2	2	7	19	189	684	22	1 (12)
Delaware	17,629	1,181	1,192 (12)	.....	6	12	30	182	925	26	11 (12)
Delhi Township	28,829	621	629 (12)	.....	.....	18	6	127	456	14	8 (12)
Dover	11,500	468	471 (10)	.....	1	6	12	62	363	24	3 (10)
Eastlake	21,954	629	635 (12)	.....	1	7	15	105	473	28	6 (12)
East Liverpool	16,517	962	1,008 (12)	1	.....	14	4	330	538	75	46 (12)
Elyria	57,039	3,135	(0)	2	16	110	117	1,119	1,465	306	(0)
Englewood	11,320	909	909 (12)	.....	.....	12	74	166	626	31	..... (12)
Euclid	59,951	2,613	2,627 (11)	1	6	86	23	432	1,655	410	14 (11)
Fairborn	29,747	1,897	1,945 (12)	3	10	34	26	419	1,337	68	48 (12)
Fairfield	30,816	1,783	1,788 (12)	1	12	25	68	495	1,097	85	5 (12)
Fairview Park	19,283	511	516 (12)	.....	1	10	4	81	324	91	5 (12)
Forest Park	18,770	710	710 (12)	.....	3	10	6	175	485	31	..... (12)
Franklin	10,714	1,085	1,104 (12)	.....	2	23	11	277	694	78	19 (12)
Fremont	17,887	653	(0)	2	1	22	34	90	483	21	(0)
Gahanna	16,398	873	(1)	.....	3	13	10	205	619	23	(1)
Galion	12,424	723	724 (12)	.....	5	3	25	156	498	36	1 (12)
Garfield Heights	34,956	1,156	1,165 (12)	2	4	46	99	324	566	115	9 (12)
Girard	12,506	400	401 (10)	.....	1	10	19	69	261	40	1 (10)
Goshen Township	12,455	501	502 (10)	.....	6	15	30	152	270	28	1 (10)
Greenville	13,002	828	828 (10)	.....	3	6	15	206	554	44	..... (10)
Grove City	16,688	689	690 (10)	1	2	20	24	137	468	37	1 (10)
Hamilton	62,845	7,190	7,240 (12)	5	38	156	312	2,168	4,237	274	50 (12)
Howland Township	18,786	480	486 (11)	.....	2	11	21	182	228	36	6 (11)
Huber Heights	34,642	2,031	(5)	1	11	44	41	395	1,428	111	(5)
Ironton	14,178	1,073	1,074 (12)	2	3	9	110	242	626	81	1 (12)
Jackson Township	28,949	1,738	1,757 (12)	1	12	36	100	364	1,100	125	19 (12)
Kent	26,142	1,148	1,152 (10)	1	10	22	33	255	742	85	4 (10)
Kettering	61,223	3,371	3,400 (12)	5	7	86	86	829	2,204	154	29 (12)
Lakewood	61,921	1,912	1,929 (12)	3	12	46	107	363	1,172	209	17 (12)
Liberty Township	14,343	718	730 (12)	.....	1	18	9	99	538	53	12 (12)
Lima	47,354	5,563	5,596 (12)	9	27	147	326	1,445	3,464	145	33 (12)
Lorain	74,580	3,302	3,306 (10)	7	25	146	167	801	1,703	453	4 (10)
Lyndhurst	18,093	369	370 (10)	.....	1	4	6	110	211	37	1 (10)
Madison Township (Lake County)	15,367	749	757 (12)	.....	1	3	35	126	541	43	8 (12)
Madison Township (Montgomery County)	22,727	1,966	1,980 (10)	1	3	63	184	444	1,131	140	14 (10)
Mansfield	53,907	5,119	5,154 (12)	2	38	163	517	1,508	2,661	230	35 (12)
Maple Heights	29,465	878	881 (12)	.....	1	35	138	190	338	176	3 (12)
Marietta	16,462	790	794 (12)	.....	4	15	8	202	501	60	4 (12)
Marion	37,071	2,726	2,740 (12)	1	7	39	68	610	1,940	61	14 (12)
Massillon	30,422	1,756	1,768 (10)	4	9	39	33	459	1,103	109	12 (10)
Maumee	15,752	952	958 (12)	.....	5	7	22	172	720	26	6 (12)
Mayfield Heights	21,383	910	911 (9)	.....	3	12	47	150	542	156	1 (9)
Medina	15,307	979	(2)	.....	5	13	58	197	657	49	(2)
Mentor	41,903	2,302	2,320 (12)	1	3	15	60	522	1,457	244	18 (12)

Table 6.—Number of Offenses Known to the Police, Cities and Towns 10,000 and over in Population, 1980—Continued

City by State	Population	Crime Index total	Modified* Crime Index total	Murder and non-negligent manslaughter	Forcible rape	Robbery	Aggravated assault	Burglary	Larceny-theft	Motor vehicle theft	Arson*
OHIO—Continued											
Miamisburg	15,327	1,640	(0)	2	8	20	87	439	977	107	(0)
Miami Township	23,362	1,005	1,021 (12)	.....	5	23	58	257	596	66	16 (12)
Middleburg Heights	16,228	996	1,000 (11)	.....	1	16	24	131	702	122	4 (11)
Middletown	43,693	3,695	3,709 (6)	4	16	73	74	883	2,480	165	14 (6)
Montgomery	15,090	358	363 (12)	.....	2	4	4	74	265	9	5 (12)
Newark	41,162	2,204	2,211 (12)	1	6	29	148	505	1,379	136	7 (12)
New Philadelphia	16,921	751	(0)	.....	1	4	47	90	579	30	(0)
Niles	23,072	1,680	1,683 (12)	.....	4	35	81	239	1,198	123	3 (12)
North Canton	14,189	274	279 (12)	1	3	2	11	71	174	12	5 (12)
North College Hill	11,066	506	(0)	.....	.....	16	111	81	292	6	(0)
North Olmsted	36,480	1,264	1,273 (12)	.....	.....	22	28	242	830	142	9 (12)
North Ridgeville	21,237	683	685 (12)	.....	.....	12	24	223	382	42	2 (12)
North Royalton	17,705	522	(0)	.....	2	8	56	138	273	45	(0)
Norwalk	14,348	643	(0)	.....	6	8	41	146	422	20	(0)
Norwood	26,126	1,876	1,884 (12)	1	5	52	239	379	1,083	117	8 (12)
Oregon	18,682	1,256	1,280 (12)	.....	7	34	85	324	763	43	24 (12)
Oxford	17,669	859	864 (10)	.....	.....	7	55	109	658	30	5 (10)
Painesville	16,351	1,128	1,149 (12)	.....	6	54	72	298	652	46	21 (12)
Parma	92,578	2,980	(0)	1	9	71	163	740	1,604	392	(0)
Parma Heights	23,064	590	669 (12)	.....	3	15	47	139	330	56	79 (12)
Perrysburg	10,196	450	452 (12)	.....	.....	.....	.....	70	371	9	2 (12)
Perry Township	32,633	1,190	1,190 (10)	3	3	12	53	384	648	87	..... (10)
Piqua	20,466	1,640	1,644 (11)	.....	2	19	9	453	1,086	71	4 (11)
Portsmouth	25,993	2,317	2,427 (12)	3	5	66	66	629	1,405	143	110 (12)
Ravenna	11,956	883	886 (12)	.....	2	8	1	190	647	35	3 (12)
Reading	12,819	703	708 (12)	.....	.....	11	17	146	484	45	5 (12)
Reynoldsburg	19,519	1,220	1,231 (9)	1	2	27	81	204	864	41	11 (9)
Richmond Heights	10,090	572	588 (11)	.....	.....	10	1	99	360	102	16 (11)
Salem	12,865	517	517 (10)	.....	3	10	86	53	333	32	..... (10)
Sandusky	31,303	2,596	2,639 (12)	2	10	50	64	633	1,767	70	43 (12)
Sebring	5,081	243	247 (12)	1	1	4	20	48	150	19	4 (12)
Seven Hills	13,614	135	137 (12)	.....	.....	1	5	38	85	6	2 (12)
Shaker Heights	32,669	2,102	2,198 (12)	.....	7	118	25	837	750	365	96 (12)
Sharonville	10,108	1,186	(0)	.....	1	22	77	191	817	78	(0)
Sheffield Lake	10,498	222	(0)	.....	1	1	7	62	138	13	(0)
Sidney	17,658	1,298	1,310 (11)	1	2	17	10	259	973	36	12 (11)
Solon	13,950	457	466 (8)	.....	.....	6	17	115	278	41	9 (8)
South Euclid	25,721	620	634 (12)	.....	5	13	8	128	407	59	14 (12)
Springfield	72,263	4,347	4,495 (12)	3	36	257	128	878	2,822	223	148 (12)
Springfield Township	41,958	1,602	1,610 (10)	1	4	41	151	399	930	76	8 (10)
Steubenville	26,287	1,225	1,226 (8)	2	2	48	119	419	573	62	1 (8)
Stow	25,299	1,046	1,050 (12)	1	2	7	4	223	743	66	4 (12)
Strongsville	28,525	917	925 (12)	.....	3	12	19	203	579	101	8 (12)
Sylvania	15,556	639	652 (12)	.....	.....	3	6	143	465	22	13 (12)
Sylvania Township	17,524	1,156	(0)	.....	4	6	88	299	708	51	(0)
Tallmadge	15,238	792	808 (12)	1	2	4	21	180	559	25	16 (12)
Tiffin	19,567	1,320	1,327 (12)	.....	1	5	38	136	1,117	23	7 (12)
Toledo	354,558	34,047	34,814 (12)	51	242	2,019	859	9,952	19,082	1,842	767 (12)

Table 6.—Number of Offenses Known to the Police, Cities and Towns 10,000 and over in Population, 1980—Continued

City by State	Population	Crime Index total	Modified* Crime Index total	Murder and non-negligent man-slaughter	Forcible rape	Robbery	Aggra-vated assault	Burglary	Larceny-theft	Motor vehicle theft	Arson*
OHIO—Continued											
Union Township (Butler County)	23,539	886	895 (12)	2	3	8	28	182	593	70	9 (12)
Union Township (Clermont County)	28,217	1,826	1,850(12)	1	4	27	108	423	1,154	109	24 (12)
University Heights	15,380	617	621 (11)	....	2	23	45	109	375	63	4 (11)
Upper Arlington	35,624	1,219	1,238 (10)	1	4	32	12	344	807	19	19 (10)
Urbana	10,774	627	627 (10)	.....	5	15	26	96	458	27	..... (10)
Vandalia	13,164	600	606 (12)	1	4	6	9	106	436	38	6 (12)
Van Wert	11,022	529	533 (12)	.....	2	2	9	124	373	19	4 (12)
Vermilion	11,011	412	416 (12)	.....	1	5	9	92	281	24	4 (12)
Wadsworth	15,187	871	878 (12)	.....	1	6	122	125	585	32	7 (12)
Warren	55,471	3,399	(2)	7	39	171	129	1,268	1,538	247	(2)
Warrensville Heights	16,352	990	1,006 (12)	.....	4	34	34	216	439	263	16 (12)
Washington Court House	12,648	628	629 (12)	.....	1	6	13	103	487	18	1 (12)
West Carrolton	13,160	1,201	1,206 (12)	.....	3	25	132	309	655	77	5 (12)
Westerville	22,960	937	942 (12)	.....	.....	16	15	186	699	21	5 (12)
Westlake	19,475	502	507 (12)	1	3	6	8	122	319	43	5 (12)
Whitehall	21,295	2,130	2,136 (12)	.....	15	87	3	441	1,465	119	6 (12)
Wickliffe	16,800	570	575 (12)	.....	.....	13	35	100	328	94	5 (12)
Willoughby	19,290	901	906 (12)	1	2	13	23	173	604	85	5 (12)
Wooster	19,273	1,272	1,279 (12)	.....	7	12	28	201	969	55	7 (12)
Worthington	14,956	657	665 (12)	.....	1	13	12	205	401	25	8 (12)
Xenia	24,712	1,863	1,889 (10)	.....	4	26	28	379	1,364	62	26 (10)
Youngstown	115,420	9,679	9,785 (12)	28	57	503	545	3,160	4,667	719	106 (12)
Zanesville	28,600	2,552	2,634 (12)	.....	8	72	33	1,229	1,103	107	82 (12)
OKLAHOMA											
Ada	15,929	566	576 (9)	1	6	5	15	143	367	29	10 (9)
Altus	23,042	883	889 (12)	2	2	6	33	297	485	58	6 (12)
Ardmore	23,680	1,470	1,478 (11)	2	7	17	151	385	819	89	8 (11)
Bethany	21,947	1,111	1,123 (11)	.....	5	11	54	316	618	107	12 (11)
Chickasha	15,768	1,324	1,333 (12)	2	4	16	71	371	779	81	9 (12)
Claremore	11,993	415	417 (12)	.....	.....	3	7	75	298	32	2 (12)
Del City	28,351	1,224	1,234 (12)	1	8	28	36	397	627	127	10 (12)
Duncan	22,490	1,258	1,262 (12)	3	3	13	88	174	928	49	4 (12)
Durant	11,904	785	787 (12)	3	4	5	24	133	554	62	2 (12)
Edmond	34,479	1,547	1,605 (12)	2	8	16	46	558	775	142	58 (12)
El Reno	15,448	885	889 (11)	1	7	11	60	234	500	72	4 (11)
Enid	50,313	2,958	2,960 (10)	2	9	22	84	695	1,992	154	2 (10)
Lawton	79,726	5,961	5,992 (9)	7	51	160	356	1,710	3,350	327	31 (9)
McAlester	17,093	812	815 (12)	.....	8	13	44	241	457	49	3 (12)
Miami	14,170	770	773 (12)	1	4	3	31	196	498	37	3 (12)
Midwest City	49,377	3,452	3,495 (12)	3	25	44	209	695	2,266	210	43 (12)
Moore	34,890	1,544	1,561 (12)	4	15	23	73	513	772	144	17 (12)
Muskogee	39,660	3,227	3,260 (12)	3	7	44	148	936	1,826	263	33 (12)
Norman	67,677	3,755	3,766 (9)	.....	24	39	167	1,271	1,899	355	11 (9)
Oklahoma City	401,577	36,191	36,622 (12)	73	337	1,251	2,074	13,476	15,365	3,615	431 (12)
Okmulgee	16,221	709	720 (12)	4	4	14	26	263	358	40	11 (12)
Ponca City	26,248	1,457	1,469 (12)	.....	5	10	65	428	862	87	12 (12)
Sand Springs	12,742	513	518 (12)	1	4	10	17	206	264	11	5 (12)
Sapulpa	15,728	807	810 (12)	1	4	17	4	200	510	71	3 (12)
Shawnee	25,889	1,823	1,829 (11)	3	5	19	69	469	1,145	113	6 (11)
Stillwater	38,159	930	934 (11)	....	8	10	26	267	577	42	4 (11)

Table 6.—Number of Offenses Known to the Police, Cities and Towns 10,000 and over in Population, 1980—Continued

City by State	Population	Crime Index total	Modified* Crime Index total	Murder and non-negligent manslaughter	Forcible rape	Robbery	Aggravated assault	Burglary	Larceny-theft	Motor vehicle theft	Arson*
OKLAHOMA—Continued											
Tulsa	355,766	32,017	32,416 (12)	36	251	798	1,630	11,071	14,990	3,241	399 (12)
Village	11,019	600	609 (10)	...	1	4	10	219	338	28	9 (10)
Warr Acres	10,163	697	702 (12)	...	6	21	16	194	400	60	5 (12)
Woodward	13,573	619	621 (12)	2	2	2	26	172	365	50	2 (12)
Yukon	17,019	562	571 (12)	1	1	3	5	176	323	53	9 (12)
OREGON											
Albany	26,497	1,805	1,815 (12)	1	6	35	18	605	1,040	100	10 (12)
Ashland	14,623	971	978 (12)	...	4	9	23	184	711	40	7 (12)
Beaverton	31,948	2,374	2,394 (12)	2	16	40	66	576	1,548	126	20 (12)
Coos Bay	14,442	1,380	1,394 (12)	1	11	16	15	399	839	99	14 (12)
Corvallis	40,843	2,946	2,952 (12)	...	17	14	91	442	2,314	68	6 (12)
Eugene	104,672	10,813	10,877 (12)	2	42	207	383	2,304	7,478	397	64 (12)
Forest Grove	11,506	579	581 (12)	...	...	3	16	164	367	29	2 (12)
Grants Pass	14,986	1,538	1,548 (12)	...	1	10	18	296	1,123	90	10 (12)
Gresham	32,712	2,086	2,097 (12)	1	17	38	60	535	1,294	141	11 (12)
Klamath Falls	16,646	1,434	1,445 (12)	3	15	16	95	271	950	84	11 (12)
La Grande	11,372	754	756 (12)	...	2	4	41	145	522	40	2 (12)
Lake Oswego	21,119	1,068	1,081 (12)	3	3	9	26	423	558	46	13 (12)
Lebanon	10,415	849	856 (12)	...	8	6	9	150	649	27	7 (12)
McMinnville	14,044	1,031	1,044 (12)	...	3	6	69	208	697	48	13 (12)
Medford	39,506	4,028	4,060 (12)	1	20	45	39	919	2,816	188	32 (12)
Milwaukie	17,834	903	906 (12)	...	9	20	43	246	541	44	3 (12)
Newberg	10,351	511	513 (12)	...	4	2	7	119	343	36	2 (12)
Oregon City	14,641	1,083	1,086 (12)	...	8	11	85	206	710	63	3 (12)
Pendleton	14,519	1,132	1,139 (12)	...	3	19	110	182	759	59	7 (12)
Portland	364,419	40,833	41,303 (12)	46	364	2,249	2,298	10,979	22,649	2,248	470 (12)
Salem	89,161	9,323	9,386 (12)	4	38	170	68	2,266	6,400	377	63 (12)
Springfield	41,142	3,820	3,849 (12)	1	27	76	28	1,042	2,464	182	29 (12)
The Dalles	10,802	931	937 (12)	1	5	7	64	193	618	43	6 (12)
Tigard	11,970	903	917 (12)	...	7	25	55	270	499	47	14 (12)
Woodburn	11,174	788	790 (12)	...	2	11	48	140	560	27	2 (12)
PENNSYLVANIA											
Abington Township	58,745	2,431	2,450 (12)	4	10	44	93	632	1,397	251	19 (12)
Aliquippa	16,719	447	447 (12)	4	5	7	14	127	236	54	... (12)
Allentown	103,806	5,923	5,974 (12)	5	21	215	80	1,754	3,574	274	51 (12)
Altoona	57,000	1,785	1,811 (12)	...	9	85	94	691	763	143	26 (12)
Aston Township	14,516	343	346 (12)	1	1	3	24	75	223	16	3 (12)
Baldwin Borough	24,511	409	413 (12)	...	1	10	6	105	204	83	4 (12)
Bellevue	10,124	507	513 (12)	...	...	8	21	114	322	42	6 (12)
Bensalem Township	52,211	3,921	3,936 (12)	1	12	72	209	757	2,255	615	15 (12)
Berwick	11,781	387	390 (12)	1	...	4	7	69	296	10	3 (12)
Bethel Park	34,765	773	777 (12)	...	1	17	39	237	355	124	4 (12)
Bethlehem Township	12,099	384	385 (12)	...	1	9	5	99	257	13	1 (12)
Bethlehem	70,410	2,711	2,729 (12)	1	24	55	87	702	1,698	144	18 (12)
Bloomsburg Town	11,769	409	409 (12)	...	1	5	4	84	303	12	... (12)
Bradford	11,221	273	274 (12)	...	...	1	3	84	167	18	1 (12)

Table 6.—Number of Offenses Known to the Police, Cities and Towns 10,000 and over in Population, 1980—Continued

City by State	Population	Crime Index total	Modified* Crime Index total	Murder and non-negligent manslaughter	Forcible rape	Robbery	Aggravated assault	Burglary	Larceny-theft	Motor vehicle theft	Arson*
PENNSYLVANIA—Continued											
Brentwood	11,901	148	152 (12)	.....	.....	14	8	41	54	31	4 (12)
Bristol Township	58,439	4,669	4,696 (12)	3	30	96	619	1,220	2,303	398	27 (12)
Burnham—Derry Township	10,911	395	398 (12)	.....	1	3	2	84	290	15	3 (12)
Butler	16,964	722	727 (12)	1	3	17	15	124	519	43	5 (12)
Butler Township	18,634	751	753 (12)	.....	.....	3	3	64	656	25	2 (12)
Canonsburg	10,465	328	329 (12)	.....	4	8	11	115	174	16	1 (12)
Carbondale	11,257	174	181 (12)	.....	.....	.....	2	26	122	24	7 (12)
Carlisle	18,350	828	830 (12)	1	6	20	30	165	557	49	2 (12)
Carnegie	10,883	384	384 (11)	.....	.....	11	20	86	231	36	..... (11)
Castle Shannon	10,049	208	211 (12)	.....	1	6	1	66	134	....	3 (12)
Center Township	10,696	193	193 (12)	.....	1	2	4	28	112	46	..... (12)
Chambersburg	16,114	1,036	1,042 (12)	.....	3	17	108	206	653	49	6 (12)
Cheltenham Township	35,421	2,218	2,259 (12)	2	7	159	30	591	1,129	300	41 (12)
Chester	45,705	4,980	5,084 (12)	16	58	552	844	1,540	1,570	400	104 (12)
Clairton	12,073	433	436 (12)	2	1	11	19	136	185	79	3 (12)
Coal Township	10,962	230	234 (12)	.....	.....	....	5	39	173	13	4 (12)
Coatesville	10,687	657	658 (12)	2	5	63	45	114	384	44	1 (12)
Columbia	10,452	510	514 (12)	.....	1	5	22	135	300	47	4 (12)
Connellsville	10,307	650	661 (12)	.....	1	11	51	127	405	55	11 (12)
Cranberry Township	11,050	312	314 (12)	.....	.....	4	11	76	195	26	2 (12)
Cumru Township	11,472	384	388 (12)	.....	3	2	5	90	258	26	4 (12)
Darby	11,491	577	581 (11)	1	3	26	65	143	271	68	4 (11)
Darby Township	12,281	130	130 (12)	1	.....	6	12	49	44	18	..... (12)
Derry Township	18,010	766	769 (12)	.....	2	8	12	68	633	43	3 (12)
Dormont	11,298	275	275 (11)	.....	1	9	9	67	141	48	..... (11)
Doylestown Township	11,790	361	361 (12)	.....	1	2	24	82	223	29	..... (12)
Dunmore	16,816	442	445 (12)	.....	.....	8	17	67	316	34	3 (12)
Duquesne	10,099	459	459 (12)	1	4	23	17	139	208	67	..... (12)
East Hempfield Township	15,137	512	512 (12)	.....	1	1	6	120	363	21	..... (12)
East Norriton Township	12,744	672	674 (12)	.....	1	8	21	138	473	31	2 (12)
Easton	26,069	1,806	1,839 (12)	.....	6	67	21	513	1,131	68	33 (12)
East Pennsboro Township	13,959	496	504 (12)	1	.....	7	6	123	339	20	8 (12)
Elizabeth Township	16,272	259	259 (12)	.....	2	6	12	73	145	21	..... (12)
Emmaus	10,993	169	169 (12)	.....	.....	7	2	46	99	15	..... (12)
Ephrata	11,077	395	396 (12)	.....	.....	3	10	59	297	26	1 (12)
Erie	118,964	4,861	4,905 (12)	11	40	284	253	1,158	2,670	445	44 (12)
Exeter Township	14,425	308	308 (12)	.....	.....	1	7	104	162	34	..... (12)
Fairview Township	11,971	366	369 (12)	.....	2	9	8	124	217	6	3 (12)
Falls Township	36,049	1,903	1,928 (12)	1	2	26	46	723	939	166	25 (12)
Greensburg	17,545	497	501 (12)	1	1	11	9	152	285	38	4 (12)
Greenville	11,574	245	250 (12)	.....	1	4	5	114	106	15	5 (12)
Hampden Township	16,592	454	455 (12)	2	.....	6	8	73	342	23	1 (12)
Hampton Township	14,252	409	413 (12)	1	.....	8	44	77	254	25	4 (12)
Hanover	14,876	779	788 (12)	1	.....	8	19	170	537	44	9 (12)
Hanover Township	12,485	410	417 (12)	.....	3	4	13	122	247	21	7 (12)
Harrisburg	53,113	6,820	6,927 (11)	13	89	652	314	2,228	3,165	359	107 (11)
Harrison Township	13,242	249	251 (12)	.....	.....	5	5	48	173	18	2 (12)
Hatfield Township	13,422	619	622 (12)	.....	1	6	10	200	367	35	3 (12)
Haverford Township	52,335	1,318	1,329 (12)	.....	4	10	53	479	686	86	11 (12)
Hazleton	27,043	894	900 (12)	.....	2	12	20	279	511	70	6 (12)
Hempfield Township	43,337	1,130	1,162 (12)	.....	2	23	26	370	515	194	32 (12)
Hermitage	16,385	464	464 (12)	1	2	17	22	77	300	45	..... (12)
Hopewell Township	14,588	324	324 (12)	.....	.....	7	5	69	223	20	..... (12)
Horsham Township	15,979	704	706 (12)	1	1	8	4	141	491	58	2 (12)
Indiana	15,986	503	505 (12)	.....	.....	1	19	112	338	33	2 (12)

Table 6.—Number of Offenses Known to the Police, Cities and Towns 10,000 and over in Population, 1980—Continued

City by State	Population	Crime Index total	Modified* Crime Index total	Murder and non-negligent man-slaughter	Forcible rape	Robbery	Aggra-vated assault	Burglary	Larceny-theft	Motor vehicle theft	Arson*
PENNSYLVANIA—Continued											
Jeannette	13,081	490	492 (12)	.....	7	18	22	150	256	37	2 (12)
Johnstown	35,417	1,678	1,706 (12)	7	3	34	223	454	843	114	28 (12)
Kingston	15,623	294	300 (12)	.....	2	7	9	107	130	39	6 (12)
Lancaster	54,632	3,199	3,228 (12)	4	10	65	66	884	1,909	261	29 (12)
Lancaster Township	10,836	285	287 (12)	.....	.....	2	.....	52	211	20	2 (12)
Lansdale	16,364	693	696 (12)	1	3	8	32	119	492	38	3 (12)
Lansdowne	11,860	408	408 (12)	.....	2	6	15	127	232	26	..... (12)
Latrobe	10,813	287	293 (12)	.....	1	3	8	95	161	19	6 (12)
Lebanon	25,705	1,345	1,360 (12)	1	.....	11	12	355	897	69	15 (12)
Logan Township	12,163	424	427 (12)	1	3	5	15	97	269	34	3 (12)
Lower Allen Township	14,051	533	534 (12)	.....	1	7	4	92	411	18	1 (12)
Lower Burrell	13,244	248	253 (12)	.....	.....	6	2	42	185	13	5 (12)
Lower Makefield Township	17,469	542	544 (12)	.....	1	.....	4	195	331	11	2 (12)
Lower Merion Township	59,394	2,866	2,866 (12)	3	6	58	30	953	1,487	329	..... (12)
Lower Moreland Township	12,478	380	380 (12)	.....	1	1	4	140	197	37	..... (12)
Lower Paxton Township	34,782	1,778	1,786 (12)	3	1	22	44	383	1,260	65	8 (12)
Lower Providence Township	18,661	633	637 (12)	.....	3	7	3	169	422	29	4 (12)
Lower Southampton Township	18,352	821	825 (12)	1	2	12	13	227	471	95	4 (12)
Manheim Township	25,924	903	906 (12)	.....	.....	10	9	188	657	39	3 (12)
Manor Township	12,969	294	295 (12)	.....	.....	3	2	43	237	9	1 (12)
Marple Township	23,649	655	663 (12)	1	2	10	6	221	366	49	8 (12)
McCandless	26,131	268	269 (12)	1	1	5	5	62	157	37	1 (12)
McKeesport	31,017	1,840	1,855 (12)	5	9	78	60	519	975	194	15 (12)
Meadville	15,552	704	704 (12)	.....	.....	9	21	153	481	40	..... (12)
Middletown	10,211	328	328 (12)	.....	3	7	24	74	211	9	..... (12)
Middletown Township	35,806	2,872	2,887 (12)	.....	8	29	30	661	1,742	402	15 (12)
Millcreek Township	44,160	1,315	1,327 (12)	.....	5	15	54	285	858	98	12 (12)
Monessen	11,929	455	456 (12)	1	2	9	12	197	177	57	1 (12)
Moon Township	20,373	899	899 (12)	.....	4	8	61	178	570	78	..... (12)
Mountaintop Regional	12,115	149	158 (12)	.....	2	2	7	55	75	8	9 (12)
Mount Lebanon	34,357	829	831 (12)	1	1	18	53	281	455	20	2 (12)
Muhlenberg Township	13,045	468	474 (12)	.....	1	5	14	135	253	60	6 (12)
Munhall	14,516	221	239 (12)	.....	1	16	1	60	93	50	18 (12)
Murrysville	16,055	344	351 (12)	.....	2	8	9	104	195	26	7 (12)
Nanticoke	12,956	231	231 (12)	.....	.....	.....	4	80	127	20	..... (12)
Nether Providence Township	12,742	307	312 (12)	.....	4	4	7	97	184	11	5 (12)
Newberry Township	10,063	325	326 (12)	.....	.....	3	8	125	169	20	1 (12)
New Castle	33,426	1,467	1,506 (12)	1	2	33	66	483	686	196	39 (12)
New Kensington	17,653	769	772 (12)	2	1	17	42	206	398	103	3 (12)
Newtown Township	11,769	394	398 (12)	.....	.....	2	5	98	242	47	4 (12)
Norristown	32,891	2,822	2,831 (12)	3	25	84	342	941	1,224	203	9 (12)
Northampton Township	27,365	739	740 (12)	.....	.....	2	16	153	537	31	1 (12)
Northern York Regional	26,518	926	930 (12)	2	4	10	39	246	575	50	4 (12)
North Huntingdon Township	31,479	483	491 (12)	1	1	7	18	161	245	50	8 (12)
North Versailles Township	13,066	435	436 (12)	2	.....	19	2	143	159	110	1 (12)
Oakmont	7,034	253	255 (12)	2	.....	5	3	61	164	18	2 (12)
Oil City	13,867	440	445 (12)	.....	1	.....	7	78	326	28	5 (12)
Palmer Township	13,931	404	405 (12)	.....	.....	.....	1	60	327	16	1 (12)
Penn Hills	57,662	1,381	1,407 (12)	1	6	45	28	528	589	184	26 (12)

Table 6.—Number of Offenses Known to the Police, Cities and Towns 10,000 and over in Population, 1980—Continued

City by State	Population	Crime Index total	Modified* Crime Index total	Murder and non-negligent man-slaughter	Forcible rape	Robbery	Aggra-vated assault	Burglary	Larceny-theft	Motor vehicle theft	Arson*
PENNSYLVANIA—Continued											
Penn Township	16,155	210	211 (12)	.....	.....	1	5	67	123	14	1 (12)
Peters Township	13,014	307	312 (12)	.....	.....	4	9	75	200	19	5 (12)
Philadelphia	1,681,175	101,144	101,412 (12)	436	937	10,883	5,043	24,940	40,910	17,995	268 (12)
Phoenixville	14,126	525	529 (12)	.....	4	11	24	147	287	52	4 (12)
Pittsburgh	424,205	30,399	31,016 (12)	50	299	3,252	1,519	8,997	10,721	5,561	617 (12)
Plains Township	11,144	293	296 (12)	.....	.....	2	6	82	178	25	3 (12)
Plum	25,380	351	356 (12)	.....	.....	6	3	120	166	56	5 (12)
Plymouth Township	17,064	1,112	1,113 (12)	.....	3	9	19	211	739	131	1 (12)
Pottstown	22,707	1,506	1,518 (12)	1	3	37	53	441	925	46	12 (12)
Pottsville	18,807	647	650 (12)	1	2	10	27	172	387	48	3 (12)
Radnor Township	27,521	900	906 (12)	2	5	10	19	183	622	59	6 (12)
Reading	78,582	5,249	5,298 (12)	6	36	206	191	1,796	2,685	329	49 (12)
Richland Township	14,085	402	408 (12)	1	1	5	56	78	228	33	6 (12)
Ridley Township	33,725	1,113	1,133 (12)	.....	9	22	37	303	616	126	20 (12)
Ross Township	35,084	833	847 (12)	.....	4	24	20	196	435	154	14 (12)
Rostraver	11,475	459	461 (12)	1	1	11	20	105	239	82	2 (12)
Salisbury Township	12,256	274	274 (12)	.....	.....	4	2	90	162	16	..... (12)
Scott Township	20,407	398	407 (12)	.....	4	9	22	102	209	52	9 (12)
Scranton	87,378	3,676	3,804 (12)	2	11	84	38	1,320	1,740	481	128 (12)
Shaler Township	33,706	596	602 (12)	.....	.....	10	2	129	412	43	6 (12)
Shamokin	10,356	125	126 (12)	.....	.....	.....	6	33	76	10	1 (12)
Sharon	19,036	809	826 (12)	2	6	45	19	199	428	110	17 (12)
South Fayette Township	13,070	112	112 (12)	.....	1	1	14	28	51	17	..... (12)
South Park Township	13,532	246	254 (12)	.....	.....	6	6	90	124	20	8 (12)
South Whitehall Township	15,868	712	714 (12)	.....	1	4	1	169	512	25	2 (12)
Springettsbury Township	19,634	937	939 (12)	1	3	10	7	148	725	43	2 (12)
Springfield Township (Delaware County)	25,344	1,524	1,530 (12)	.....	4	20	31	256	962	251	6 (12)
Springfield Township (Montgomery County)	20,240	620	621 (12)	.....	2	16	12	122	425	43	1 (12)
Spring Garden Township	11,129	619	619 (12)	.....	2	11	4	154	416	32	..... (12)
Spring Township	17,199	204	204 (12)	.....	1	.....	3	89	97	14	..... (12)
State College	42,340	1,895	1,905 (12)	.....	5	13	3	233	1,591	50	10 (12)
Sunbury	12,256	370	371 (11)	1	.....	4	3	53	297	12	1 (11)
Susquehanna Township	18,017	661	667 (12)	1	3	23	17	214	375	28	6 (12)
Swatara Township	18,725	1,435	1,438 (12)	.....	11	53	72	303	955	41	3 (12)
Swissvale	11,307	378	378 (12)	.....	.....	17	31	96	177	57	..... (12)
Towamenein Township	11,097	416	422 (12)	.....	1	6	12	111	268	18	6 (12)
Tredyffrin Township	22,991	935	946 (12)	.....	1	2	8	241	635	48	11 (12)
Uniontown	14,457	690	693 (12)	2	2	18	26	161	385	96	3 (12)
Upper Allen Township	10,572	105	106 (11)	.....	.....	1	3	32	63	6	1 (11)
Upper Chichester Township	14,366	576	577 (10)	.....	.....	14	30	172	273	87	1 (10)
Upper Darby Township	84,010	3,546	3,588 (12)	1	11	102	164	821	1,966	481	42 (12)
Upper Dublin Township	22,317	702	707 (12)	1	5	7	44	157	430	58	5 (12)
Upper Merion Township	25,967	1,095	1,116 (12)	.....	3	11	15	295	622	149	21 (12)
Upper Moreland Township	25,634	1,005	1,016 (12)	.....	.....	14	11	212	640	128	11 (12)
Upper Providence Township	10,508	218	218 (12)	1	1	5	11	115	60	25	..... (12)
Upper Saint Clair Township	18,938	195	201 (12)	.....	.....	2	3	51	48	91	6 (12)
Upper Southampton Township	15,740	380	383 (12)	.....	4	2	11	137	206	20	3 (12)
Uwchlan—Upper Uwchlan	10,171	148	149 (11)	.....	1	3	4	43	85	12	1 (11)
Warminster Township	35,467	1,449	1,528 (12)	.....	6	15	39	327	981	81	79 (12)
Warren	12,159	411	412 (12)	.....	.....	1	1	71	323	15	1 (12)
Washington	18,312	1,103	1,111 (11)	.....	7	38	59	237	653	109	8 (11)
West Deer Township	10,897	260	260 (11)	1	.....	2	22	74	141	20	..... (11)
West Goshen Township	15,952	673	678 (12)	1	4	9	8	166	443	42	5 (12)
West Manchester Township	12,760	777	777 (12)	.....	.....	7	7	136	586	41	..... (12)

Table 6.—Number of Offenses Known to the Police, Cities and Towns 10,000 and over in Population, 1980—Continued

City by State	Population	Crime Index total	Modified* Crime Index total	Murder and non-negligent man-slaughter	Forcible rape	Robbery	Aggravated assault	Burglary	Larceny-theft	Motor vehicle theft	Arson*
PENNSYLVANIA—Continued											
West Mifflin	26,221	851	856 (12)	1	5	12	4	214	384	231	5 (12)
West Norrton Township	14,063	594	594 (12)			3	19	183	348	41	(12)
Whitehall	14,969	251	258 (12)		1	2	3	94	123	28	7 (12)
Whitehall Township	21,527	936	950 (12)			15	12	151	675	83	14 (12)
Whitemarsh Township	15,019	514	515 (12)		3	7	14	154	273	63	1 (12)
Whitpain Township	11,733	495	497 (12)	1	3	6	11	118	329	27	2 (12)
Wilkes-Barre	51,117	1,972	1,973 (12)	4	1	37	45	406	1,277	202	1 (12)
Williamsport	33,452	2,337	2,354 (12)	1	7	36	57	639	1,526	71	17 (12)
Yeadon	11,770	512	513 (11)	2	4	19	12	174	203	98	1 (11)
York	44,464	4,360	4,399 (12)	3	25	238	96	1,401	2,268	329	39 (12)
York Township	16,859	676	678 (12)	1	1	5	15	127	482	45	2 (12)
RHODE ISLAND											
Barrington	16,181	739	750 (8)			2	20	227	468	22	11 (8)
Bristol	20,165	544	(0)			4	63	189	267	21	(0)
Burrillville	13,098	312	(5)			3	16	75	198	20	(5)
Central Falls	16,901	637	(0)	1		14	18	185	327	92	(0)
Coventry	26,985	1,297	1,305 (12)		2	6	152	386	706	45	8 (12)
Cranston	71,936	3,761	3,807 (12)	3	13	48	81	1,245	1,947	424	46 (12)
Cumberland	27,009	1,217	1,238 (11)			10	23	357	747	80	21 (11)
East Greenwich	10,208	524	529 (11)			4	65	151	269	35	5 (11)
East Providence	50,960	2,816	2,847 (8)	1	3	39	68	771	1,637	297	31 (8)
Johnston	24,835	1,481	1,491 (10)		1	10	77	514	739	140	10 (10)
Lincoln	16,904	1,060	1,063 (12)	1	1	5	1	196	589	267	3 (12)
Middletown	17,251	1,237	1,240 (12)		5	10	136	336	660	90	3 (12)
Narragansett	12,097	699	(2)		8	4	22	263	378	24	(2)
Newport	29,266	3,081	3,101 (7)	4	5	58	86	801	1,900	227	20 (7)
North Kingstown	21,855	1,158	1,171 (12)	1	2	12	112	282	705	44	13 (12)
North Providence	29,216	1,446	(4)	2		15	42	539	640	208	(4)
Pawtucket	71,033	3,743	(3)	3	1	54	111	1,260	1,875	439	(3)
Portsmouth	14,256	266	268 (11)	2		4	2	75	167	16	2 (11)
Providence	156,519	14,317	14,717 (12)	15	74	711	647	3,984	5,059	3,827	400 (12)
Smithfield	16,869	260	264 (12)	2	1	3	10	124	73	47	4 (12)
South Kingstown	20,411	1,173	1,173 (12)	2	2	3	15	305	799	47	(12)
Tiverton	13,484	545	552 (7)		2	6	16	178	308	35	7 (7)
Warren	10,620	438	(1)			5	30	102	278	23	(1)
Warwick	87,064	6,417	6,511 (12)	2	15	33	393	1,692	3,325	957	94 (12)
Westerly	18,519	561	562 (9)		3	2	8	111	399	38	1 (9)
West Warwick	26,975	1,092	1,098 (12)	1	1	11	38	271	696	74	6 (12)
Woonsocket	45,876	2,382	2,451 (12)	1	9	20	73	680	1,343	256	69 (12)
SOUTH CAROLINA											
Aiken	14,777	757	762 (12)	1	3	10	80	232	391	40	5 (12)
Anderson	27,819	2,242	2,253 (12)	5	6	42	217	638	1,194	140	11 (12)
Cayce	12,135	927	932 (12)	1	1	11	81	207	583	43	5 (12)
Charleston City	69,296	7,306	7,327 (12)	14	51	316	494	1,856	4,212	363	21 (12)
Columbia	97,104	14,036	14,089 (12)	15	110	597	1,040	3,791	7,715	768	53 (12)
Conway	10,219	813	817 (12)	1	2	16	98	172	478	46	4 (12)
Easley	14,345	729	730 (12)	1	3	8	98	152	430	37	1 (12)
Florence	30,170	2,880	2,889 (12)	2	15	78	233	713	1,702	137	9 (12)
Gaffney	13,209	729	733 (12)	2	5	14	75	172	393	68	4 (12)
Georgetown	10,115	1,077	1,080 (12)	1	6	21	138	297	581	33	3 (12)
Greenville	58,190	6,517	6,558 (12)	8	38	225	610	1,454	3,795	387	41 (12)
Greenwood	21,568	1,472	1,478 (12)	3	13	44	251	349	756	56	6 (12)
Greer	10,408	883	898 (12)		3	9	101	193	513	64	15 (12)
Hanahan	13,049	846	851 (12)	6	13	9	78	264	432	44	5 (12)

Table 6.—Number of Offenses Known to the Police, Cities and Towns 10,000 and over in Population, 1980—Continued

City by State	Population	Crime Index total	Modified* Crime Index total	Murder and non-negligent man-slaughter	Forcible rape	Robbery	Aggravated assault	Burglary	Larceny-theft	Motor vehicle theft	Arson*
SOUTH CAROLINA—Continued											
Laurens	10,365	536	538 (12)	3	1	3	9	225	284	11	2 (12)
Mount Pleasant	13,715	674	676 (12)	1	3	12	30	179	417	32	2 (12)
Myrtle Beach	17,405	3,057	3,060 (12)	2	15	41	59	825	1,929	186	3 (12)
North Augusta	13,451	560	563 (12)	.....	3	10	49	161	319	18	3 (12)
North Charleston	55,284	5,583	5,642 (12)	8	48	246	484	1,650	2,735	412	59 (12)
Orangeburg	14,584	1,526	1,530 (12)	2	12	36	169	321	934	52	4 (12)
Rock Hill	34,968	3,384	3,396 (12)	3	21	51	359	1,003	1,803	144	12 (12)
Spartanburg	43,502	4,279	4,302 (12)	13	25	90	158	1,347	2,397	249	23 (12)
Sumter	24,688	2,241	2,251 (12)	4	9	45	154	649	1,287	93	10 (12)
Union	10,541	494	502 (12)	3	4	8	50	140	273	16	8 (12)
West Columbia	10,299	1,354	1,356 (12)	2	11	11	120	271	871	68	2 (12)
SOUTH DAKOTA											
Aberdeen	25,937	1,335	1,350 (10)	.....	4	1	29	148	1,091	62	15 (10)
Brookings	14,915	662	664 (12)	.....	2	.....	7	53	572	28	2 (12)
Huron	13,000	469	471 (12)	.....	1	.....	2	82	344	40	2 (12)
Mitchell	13,917	692	696 (12)	.....	2	1	20	115	521	33	4 (12)
Pierre	11,966	652	654 (12)	.....	1	.....	23	101	507	20	2 (12)
Rapid City	46,340	3,720	3,758 (11)	4	24	69	92	911	2,411	209	38 (11)
Sioux Falls	81,071	4,630	4,654 (11)	.....	21	36	73	893	3,388	219	24 (11)
Vermillion	10,140	296	297 (12)	.....	3	1	19	47	215	11	1 (12)
Watertown	15,632	683	683 (12)	.....	1	1	6	70	565	40	..... (12)
TENNESSEE											
Athens	12,040	591	600 (10)	2	2	10	19	155	358	45	9 (10)
Bartlett	17,304	356	(2)	.....	.....	3	.....	67	286	.....	(2)
Bristol	23,983	1,134	1,140 (10)	.....	1	18	19	373	675	48	6 (10)
Chattanooga	165,574	16,019	16,165 (9)	26	64	366	1,346	3,292	9,677	1,248	146 (9)
Clarksville	54,661	2,585	2,616 (12)	5	29	66	98	856	1,314	217	31 (12)
Cleveland	26,222	1,655	1,683 (12)	2	5	19	80	385	1,028	136	28 (12)
Columbia	22,979	1,209	1,213 (12)	4	3	17	27	343	774	41	4 (12)
Cookeville	20,147	1,061	1,062 (9)	.....	1	8	39	366	589	58	1 (9)
Dyersburg	15,741	954	970 (12)	3	7	11	49	206	653	25	16 (12)
East Ridge	21,132	1,184	(4)	2	2	15	43	231	782	109	(4)
Elizabethton	12,410	367	(0)	.....	.....	5	.....	116	220	26	(0)
Franklin	12,399	550	550 (12)	1	3	19	58	155	288	26	..... (12)
Gallatin	16,831	908	(4)	1	2	14	77	250	521	43	(4)
Germantown	20,190	493	499 (12)	.....	.....	2	42	108	313	28	6 (12)
Greeneville	14,028	557	(0)	.....	1	5	4	134	360	53	(0)
Hendersonville	26,543	802	(0)	2	2	4	37	198	524	35	(0)
Humboldt	10,217	697	699 (11)	1	4	13	112	217	335	15	2 (11)
Jackson	49,289	4,660	4,708 (12)	2	53	189	376	1,494	2,390	156	48 (12)
Johnson City	39,518	2,563	2,574 (6)	2	12	41	112	639	1,538	219	11 (6)
Kingsport	30,549	2,385	2,396 (12)	1	7	37	120	442	1,648	130	11 (12)
Knoxville	182,249	12,423	(0)	21	91	528	707	4,374	5,193	1,509	(0)
Lawrenceburg	10,137	448	454 (12)	1	1	5	27	169	214	31	6 (12)
Lebanon	11,760	697	697 (10)	.....	4	11	22	213	418	29	..... (10)
Maryville	17,462	707	709 (12)	1	1	11	12	154	461	67	2 (12)
McMinnville	10,709	714	718 (12)	2	5	15	55	224	350	63	4 (12)
Memphis	644,957	50,921	51,743 (12)	152	788	3,846	2,112	18,778	20,465	4,780	822 (12)
Millington	20,230	505	(2)	.....	6	26	56	129	259	29	(2)
Morristown	19,584	1,027	(0)	1	5	10	32	232	607	140	(0)
Murfreesboro	32,857	2,278	(5)	2	15	63	96	619	1,376	107	(5)
Nashville	452,025	34,886	(0)	87	295	2,027	1,225	11,482	17,189	2,581	(0)
Oak Ridge	27,552	1,731	(1)	4	2	21	31	345	1,206	122	(1)
Paris	10,694	652	654 (7)	1	2	18	43	165	397	26	2 (7)
Shelbyville	13,397	288	(0)	2	1	3	14	89	169	10	(0)
Springfield	10,697	1,009	1,017 (10)	3	1	18	75	315	573	24	8 (10)
Tullahoma	15,794	776	(0)	1	1	5	9	216	487	57	(0)
Union City	10,414	549	552 (12)	2	4	6	14	117	379	27	3 (12)

Table 6.—Number of Offenses Known to the Police, Cities and Towns 10,000 and over in Population, 1980—Continued

City by State	Population	Crime Index total	Modified* Crime Index total	Murder and non-negligent man-slaughter	Forcible rape	Robbery	Aggra-vated assault	Burglary	Larceny-theft	Motor vehicle theft	Arson*
TEXAS											
Abilene	98,231	5,488	5,495 (12)	12	39	67	133	1,473	3,492	272	7 (12)
Alice	20,853	1,398	1,404 (12)	2	5	17	115	429	742	88	6 (12)
Alvin	16,110	755	757 (12)	1	9	6	22	150	471	96	2 (12)
Amarillo	149,167	9,698	9,748 (12)	17	47	186	489	2,705	5,730	524	50 (12)
Andrews	11,010	122	124 (11)	1	2	1	10	25	68	15	2 (11)
Angleton	13,873	530	532 (11)	2	1	4	46	104	329	44	2 (11)
Arlington	161,192	11,341	11,624 (12)	7	72	196	531	2,434	7,232	869	283 (12)
Athens	10,085	779	802 (12)	8	7	9	31	178	503	43	23 (12)
Austin	343,425	30,066	30,215 (12)	43	237	678	765	7,216	19,558	1,569	149 (12)
Balch Springs	13,747	571	576 (12)	1	1	12	34	155	335	33	5 (12)
Bay City	17,940	1,156	1,158 (12)	5	1	22	132	288	659	49	2 (12)
Baytown	56,644	4,178	4,199 (11)	6	32	107	364	1,066	2,235	368	21 (11)
Beaumont	118,031	11,346	11,427 (12)	17	116	325	984	3,545	5,718	641	81 (12)
Bedford	20,827	975	1,032 (12)	.....	1	16	45	224	650	39	57 (12)
Beeville	14,586	348	348 (12)	2	.....	5	3	85	217	36	..... (12)
Bellaire	14,936	633	637 (12)	2	1	26	8	196	350	50	4 (12)
Belton	10,714	476	480 (12)	.....	6	6	10	153	289	12	4 (12)
Benbrook	13,609	480	480 (12)	.....	1	6	26	171	259	17	..... (12)
Big Spring	24,889	1,835	1,855 (12)	8	10	17	296	503	899	102	20 (12)
Borger	15,809	624	(0)	2	3	16	14	152	394	43	(0)
Brenham	10,906	202	203 (12)	1	1	5	10	50	123	12	1 (12)
Brownfield	10,465	670	673 (12)	.....	2	12	49	193	383	31	3 (12)
Brownsville	83,822	7,277	7,288 (12)	12	27	129	313	2,014	3,819	963	11 (12)
Brownwood	19,341	1,084	1,094 (12)	1	5	7	15	263	725	68	10 (12)
Bryan	44,265	3,280	3,284 (12)	5	25	54	169	987	1,865	175	4 (12)
Burkburnett	10,635	351	351 (12)	.....	.....	.....	8	89	246	8	..... (12)
Burleson	11,704	699	704 (9)	.....	3	5	6	151	494	40	5 (9)
Canyon	10,708	157	157 (12)	.....	.....	1	2	47	101	6	..... (12)
Carrollton	26,905	2,318	2,324 (12)	2	11	20	55	722	1,380	128	6 (12)
Cleburne	18,992	855	867 (12)	4	.....	9	12	128	654	48	12 (12)
College Station	37,296	1,819	1,827 (12)	3	1	11	96	643	968	97	8 (12)
Conroe	17,939	885	899 (12)	6	9	15	36	197	517	105	14 (12)
Copperas Cove	19,448	720	732 (12)	1	8	6	30	224	414	37	12 (12)
Corpus Christi	230,715	19,385	19,497 (12)	34	158	489	941	6,157	10,232	1,374	112 (12)
Corsicana	21,652	1,595	1,620 (12)	1	6	17	94	494	914	69	25 (12)
Dallas	900,104	106,010	106,904 (12)	319	1,121	4,983	6,258	30,133	55,372	7,824	894 (12)
Deer Park	22,550	324	332 (12)	1	1	11	7	152	94	58	8 (12)
Del Rio	29,866	1,554	1,554 (12)	3	3	4	265	385	813	81	..... (12)
Denison	23,918	1,727	1,838 (12)	1	9	42	80	529	997	69	111 (12)
Denton	47,847	3,194	3,205 (12)	2	18	80	172	699	2,029	194	11 (12)
De Soto	15,566	548	560 (12)	.....	.....	6	7	170	333	32	12 (12)
Dumas	12,157	248	250 (11)	1	.....	2	3	56	179	7	2 (11)
Duncanville	27,531	1,225	(0)	.....	2	8	28	356	751	80	(0)
Eagle Pass	21,386	998	1,001 (12)	.....	2	4	32	182	708	70	3 (12)
Edinburg	23,729	1,239	1,243 (12)	2	7	4	79	302	771	74	4 (12)
El Campo	10,431	405	408 (12)	1	1	4	10	88	285	16	3 (12)
El Paso	425,122	27,065	27,833 (12)	54	218	828	1,711	6,267	15,624	2,363	768 (12)
Ennis	12,950	639	640 (12)	2	4	9	48	139	402	35	1 (12)
Euless	23,987	1,680	1,686 (11)	2	5	26	40	372	1,093	142	6 (11)
Farmers Branch	24,829	1,765	1,777 (12)	.....	3	26	22	466	1,123	125	12 (12)
Forest Hill	11,802	565	615 (12)	3	4	26	45	202	250	35	50 (12)
Fort Worth	382,679	48,492	48,875 (12)	106	338	2,286	1,963	15,001	25,398	3,400	383 (12)
Freeport	13,241	1,189	1,192 (9)	3	7	26	102	334	613	104	3 (9)
Friendswood	10,699	290	291 (11)	.....	.....	2	12	117	136	23	1 (11)
Gainesville	14,120	641	641 (12)	2	.....	2	40	166	384	47	..... (12)
Galveston	61,601	4,755	4,822 (11)	17	103	255	553	1,408	1,868	551	67 (11)

Table 6.—Number of Offenses Known to the Police, Cities and Towns 10,000 and over in Population, 1980—Continued

City by State	Population	Crime Index total	Modified* Crime Index total	Murder and non-negligent man-slaughter	Forcible rape	Robbery	Aggravated assault	Burglary	Larceny-theft	Motor vehicle theft	Arson*
TEXAS—Continued											
Garland	138,749	6,350	6,478 (12)	4	29	97	117	1,876	3,911	316	128 (12)
Grand Prairie	71,343	6,116	6,321 (12)	14	47	92	243	1,528	3,577	615	205 (12)
Grapevine	11,736	695	(5)	2	2	11	18	190	424	48	(5)
Greenville	21,890	2,356	2,359 (11)	3	6	37	336	693	1,214	67	3 (11)
Groves	16,956	497	502 (11)	1	.....	17	5	238	204	32	5 (11)
Haltom City	29,004	1,966	1,970 (10)	2	4	49	14	592	1,175	130	4 (10)
Harlingen	43,186	3,044	3,051 (12)	2	5	31	94	722	1,952	238	7 (12)
Henderson	11,335	357	357 (12)	2	1	17	20	92	203	22	..... (12)
Hereford	15,819	581	581 (11)	.....	1	5	125	186	247	17	..... (11)
Houston	1,619,644	143,926	145,990 (12)	633	1,439	10,864	2,851	49,280	50,719	28,140	2,064 (12)
Huntsville	23,946	916	916 (12)	.....	3	7	93	231	546	36	..... (12)
Hurst	31,449	2,421	2,421 (7)	3	2	42	51	425	1,775	123	..... (7)
Irving	109,609	8,170	8,419 (12)	4	33	104	267	2,060	5,045	657	249 (12)
Jacksonville	12,131	398	400 (12)	1	2	20	12	125	211	27	2 (12)
Kerrville	15,354	561	570 (12)	.....	6	9	19	136	362	29	9 (12)
Kilgore	11,245	784	788 (11)	5	1	5	5	301	422	45	4 (11)
Killeen	46,146	4,309	4,592 (11)	9	67	116	199	1,514	2,224	180	283 (11)
Kingsville	28,755	1,790	1,808 (12)	6	12	19	55	599	1,041	58	18 (12)
Lake Jackson	19,101	703	(3)	.....	2	8	17	141	505	30	(3)
La Marque	15,270	603	613 (12)	.....	2	21	33	281	219	47	10 (12)
Lamesa	11,788	340	341 (12)	.....	1	2	15	74	239	9	1 (12)
Lancaster	14,387	713	722 (12)	1	5	6	43	241	383	34	9 (12)
La Porte	13,862	695	699 (10)	2	2	8	10	250	355	68	4 (10)
Laredo	91,257	5,466	5,523 (12)	7	10	75	199	1,465	3,366	344	57 (12)
League City	16,501	999	1,018 (12)	.....	6	13	57	289	557	77	19 (12)
Levelland	13,885	713	733 (12)	.....	4	3	111	238	301	56	20 (12)
Lewisville	24,145	1,672	1,684 (11)	1	6	25	29	476	994	141	12 (11)
Longview	60,561	3,813	3,833 (12)	8	27	86	91	1,406	1,955	240	20 (12)
Lubbock	174,172	13,491	13,705 (12)	28	121	223	827	3,798	7,724	770	214 (12)
Lufkin	28,529	2,015	2,022 (12)	8	15	38	73	570	1,213	98	7 (12)
Marshall	24,725	1,385	1,387 (12)	4	3	17	32	388	878	63	2 (12)
McAllen	64,890	5,158	5,183 (12)	10	8	37	134	1,515	3,021	433	25 (12)
McKinney	15,972	1,267	1,294 (8)	2	4	15	50	385	739	72	27 (8)
Mercedes	11,877	475	476 (12)	2	.....	4	24	200	221	24	1 (12)
Mesquite	66,955	4,140	4,175 (12)	3	12	55	90	857	2,797	326	35 (12)
Midland	70,291	2,729	2,759 (11)	10	19	41	281	848	1,270	260	30 (11)
Mineral Wells	14,508	671	674 (12)	.....	7	14	18	175	424	33	3 (12)
Mission	22,379	1,329	1,331 (12)	.....	1	9	67	417	776	59	2 (12)
Missouri City	25,323	644	655 (9)	.....	3	8	32	286	282	33	11 (9)
Mount Pleasant	10,800	378	387 (12)	2	1	3	6	114	223	29	9 (12)
Nacogdoches	27,103	892	(0)	4	8	10	55	160	588	67	(0)
Nederland	16,835	624	(1)	.....	2	7	29	211	356	19	(1)
New Braunfels	22,220	1,259	1,259 (9)	1	4	36	63	405	683	67	..... (9)
North Richland Hills	27,984	1,878	1,923 (12)	1	10	21	31	529	1,160	126	45 (12)
Odessa	89,797	7,251	7,324 (12)	14	47	122	185	1,916	4,440	527	73 (12)
Orange	23,413	1,844	1,862 (12)	4	24	83	150	435	1,052	96	18 (12)
Palestine	15,896	945	948 (12)		4	7	40	207	633	54	3 (12)
Pampa	21,414	1,157	1,164 (12)	8	4	17	146	248	664	70	7 (12)
Paris	25,139	2,760	2,776 (12)	6	11	27	466	528	1,590	132	16 (12)
Pasadena	111,884	7,818	(0)	9	92	203	454	2,216	3,875	969	(0)

Table 6.—Number of Offenses Known to the Police, Cities and Towns 10,000 and over in Population, 1980—Continued

City by State	Population	Crime Index total	Modified* Crime Index total	Murder and non-negligent man-slaughter	Forcible rape	Robbery	Aggra-vated assault	Burglary	Larceny-theft	Motor vehicle theft	Arson*
TEXAS—Continued											
Pearland	12,345	584	592 (12)	.....	6	7	19	153	356	43	8 (12)
Pecos	12,844	403	404 (12)	3	1	1	41	100	228	29	1 (12)
Pharr	21,174	1,211	1,213 (12)	.....	2	16	29	291	785	88	2 (12)
Plainview	22,098	1,144	1,158 (12)	1	1	19	41	245	793	44	14 (12)
Plano	71,964	3,216	3,253 (12)	5	18	29	68	958	1,980	158	37 (12)
Port Arthur	64,993	3,628	3,649 (12)	14	17	196	155	1,301	1,750	195	21 (12)
Portland	12,007	364	367 (12)	1	.....	3	4	130	200	26	3 (12)
Port Lavaca	10,913	511	515 (12)	.....	3	5	46	106	331	20	4 (12)
Port Neches	13,909	419	425 (11)	.....	1	5	9	86	296	22	6 (11)
Richardson	72,340	4,226	4,332 (12)	2	11	57	36	1,206	2,681	233	106 (12)
Robstown	11,988	658	660 (12)	4	2	9	33	340	235	35	2 (12)
Rosenberg	14,237	973	977 (11)	1	6	26	86	202	593	59	4 (11)
Round Rock	11,632	443	449 (12)	.....	1	6	40	89	291	16	6 (12)
San Angelo	73,141	4,316	4,360 (12)	7	20	39	167	929	2,887	267	44 (12)
San Antonio	788,049	57,873	58,451 (12)	164	362	1,742	1,997	17,776	31,228	4,604	578 (12)
San Benito	17,866	877	882 (12)	1	3	.....	131	283	404	55	5 (12)
San Marcos	23,144	1,675	1,678 (12)	3	4	34	53	547	973	61	3 (12)
Seguin	17,869	1,330	1,347 (12)	4	7	17	114	375	758	55	17 (12)
Sherman	30,339	2,840	2,869 (12)	1	17	44	147	687	1,812	132	29 (12)
Snyder	12,671	449	451 (12)	.....	2	2	39	80	304	22	2 (12)
South Houston	13,182	862	(0)	1	10	41	41	184	375	210	(0)
Stephenville	11,812	458	458 (12)	.....	.....	2	2	122	314	18	..... (12)
Sulphur Springs	12,809	683	692 (12)	2	2	3	37	126	482	31	9 (12)
Sweetwater	12,238	718	718 (12)	1	1	4	96	279	315	22	..... (12)
Taylor	10,466	521	522 (12)	1	2	3	16	149	335	15	1 (12)
Temple	42,504	2,353	2,367 (11)	3	18	54	23	533	1,617	105	14 (11)
Terrell	13,439	725	(5)	8	4	16	50	171	435	41	(5)
Texarkana	31,009	2,711	2,713 (12)	7	22	39	209	565	1,721	148	2 (12)
Texas City	40,473	3,610	3,624 (12)	7	31	49	165	974	2,120	264	14 (12)
The Colony	11,608	369	(1)	.....	.....	2	9	165	178	15	(1)
Tyler	69,995	7,336	7,361 (12)	20	54	190	209	2,090	4,440	333	25 (12)
Universal City	10,752	486	492 (12)	.....	.....	6	27	152	269	32	6 (12)
University Park	21,451	860	860 (12)	.....	3	19	15	178	603	42	..... (12)
Uvalde	14,268	386	387 (12)	.....	1	.....	29	80	256	20	1 (12)
Vernon	12,713	335	336 (12)	2	.....	13	13	106	190	11	1 (12)
Victoria	50,703	3,194	3,205 (12)	7	14	51	174	891	1,904	153	11 (12)
Vidor	11,811	714	717 (11)	1	.....	7	58	144	447	57	3 (11)
Village	17,050	368	(3)	2	1	5	6	195	148	11	(3)
Waco	101,267	9,451	9,507 (12)	17	55	219	476	2,523	5,796	365	56 (12)
Wautauga	10,309	353	358 (12)	.....	.....	1	12	78	247	15	5 (12)
Waxahachie	14,619	750	752 (11)	2	1	9	78	161	455	44	2 (11)
Weatherford	12,036	727	731 (12)	1	.....	13	13	160	492	48	4 (12)
Weslaco	19,067	1,247	1,247 (12)	3	1	11	50	374	733	75	..... (12)
West University Place	11,973	419	434 (11)	2	2	14	13	154	209	25	15 (11)
White Settlement	13,420	684	684 (12)	.....	1	8	3	174	449	49	..... (12)
Wichita Falls	93,543	8,629	8,763 (12)	16	49	291	673	2,590	4,524	486	134 (12)
UTAH											
American Fork	12,076	468	468 (12)	.....	1	2	2	105	336	22	..... (12)
Bountiful	32,978	1,170	1,171 (12)	.....	.....	12	61	259	804	34	1 (12)
Brigham City	15,573	790	790 (12)	.....	2	5	13	80	666	24	..... (12)
Cedar City	13,994	456	456 (12)	1	3	1	16	75	336	24	..... (12)
Clearfield	17,937	603	608 (11)	.....	.....	8	46	81	438	30	5 (11)

Table 6.—Number of Offenses Known to the Police, Cities and Towns 10,000 and over in Population, 1980—Continued

City by State	Population	Crime Index total	Modified* Crime Index total	Murder and non-negligent man-slaughter	Forcible rape	Robbery	Aggra-vated assault	Burglary	Larceny-theft	Motor vehicle theft	Arson*
UTAH—Continued											
Logan	26,871	775	775 (10)			2	45	100	600	28	(10)
Midvale	10,240	1,140	1,146 (12)			17	53	245	756	69	6 (12)
Murray	25,404	2,740	2,830 (8)		6	34	36	485	2,025	154	90 (8)
Ogden	64,444	7,172	7,240 (12)	6	50	111	273	1,454	4,808	470	68 (12)
Orem	52,474	2,201	2,204 (12)		6	8	35	270	1,813	69	3 (12)
Pleasant Grove	10,684	467	467 (12)		2		5	92	344	24	(12)
Provo	74,007	2,640	2,662 (12)		2	17	64	438	1,960	159	22 (12)
Roy	19,718	1,026	1,029 (11)	1	2	4	85	193	699	42	3 (11)
Saint George	11,330	438	438 (12)		1	4	8	45	358	22	(12)
Salt Lake City	162,985	19,086	19,157 (12)	16	140	528	448	5,174	11,437	1,343	71 (12)
Sandy	50,610	2,574	2,586 (12)	1	10	19	125	620	1,689	110	12 (12)
South Ogden	11,358	636	636 (10)		3	5	13	76	515	24	(10)
South Salt Lake	10,487	2,045	2,048 (9)	1	14	42	25	515	1,273	175	3 (9)
Springville	11,995	536	537 (12)		1	1	5	90	417	22	1 (12)
Tooele	14,331	545	547 (12)	1	3	1	9	101	408	22	2 (12)
West Jordan	26,638	1,411	1,411 (12)		3	9	52	223	1,060	64	(12)
VERMONT											
Colchester	12,624	541	543 (12)		1	3	8	154	350	25	2 (12)
South Burlington	10,694	976	977 (12)		5	19	5	119	756	72	1 (12)
VIRGINIA											
Alexandria	102,494	9,568	9,609 (12)	7	62	528	324	2,607	5,402	638	41 (12)
Alexandria State Police		22	22 (12)				2		17	3	(12)
Arlington	151,885	9,560	9,674 (12)	9	56	376	282	2,150	6,041	646	114 (12)
Arlington State Police		16	16 (12)				1		11	4	(12)
Blacksburg	30,726	919	928 (12)		7	5	34	210	611	52	9 (12)
Bristol	19,075	938	945 (12)	2	4	13	31	203	639	46	7 (12)
Bristol State Police		1	2 (12)				1				1 (12)
Charlottesville	39,804	3,828	3,867 (12)	5	19	68	167	683	2,772	114	39 (12)
Charlottesville State Police		4	6 (12)						2	2	2 (12)
Chesapeake	113,746	4,604	4,677 (12)	8	51	122	159	1,401	2,625	238	73 (12)
Chesapeake State Police		21	25 (12)					2	18	1	4 (12)
Christiansburg	10,303	370	374 (12)	2		4	4	104	239	17	4 (12)
Colonial Heights	16,542	630	631 (12)	1		4	1	149	455	20	1 (12)
Colonial Heights State Police		3	3 (12)					1	1	1	(12)
Danville	45,836	1,590	1,602 (12)	4	8	26	51	314	1,129	58	12 (12)
Danville State Police		3	3 (12)						3		(12)
Fairfax City	19,404	1,496	1,513 (12)	3	3	14	17	280	1,075	104	17 (12)
Fairfax City State Police		13	14 (12)						12	1	1 (12)
Fredericksburg	15,220	1,289	1,294 (12)	2	4	33	30	337	812	71	5 (12)
Fredericksburg State Police		7	7 (12)						6	1	(12)
Front Royal	11,151	585	593 (12)		4	9	11	113	433	15	8 (12)
Hampton	122,383	7,708	7,775 (12)	9	82	203	239	1,788	5,059	328	67 (12)
Hampton State Police		24	25 (12)			2	1		20	1	1 (12)
Harrisonburg	19,713	848	851 (12)		4	14	20	160	619	31	3 (12)
Harrisonburg State Police		2	2 (12)						1	1	(12)
Herndon	11,404	722	728 (12)		3	5	19	148	509	38	6 (12)
Hopewell	23,364	1,643	1,653 (12)	2	10	38	72	300	1,149	72	10 (12)
Lynchburg	66,886	3,743	3,818 (12)	12	11	59	81	631	2,819	130	75 (12)
Lynchburg State Police		9	11 (12)						9		2 (12)
Manassas	15,425	518	520 (12)	1	5	2	10	108	361	31	2 (12)
Martinsville	17,934	1,288	1,296 (12)	4	2	19	48	222	954	39	8 (12)
Newport News	144,811	9,109	9,178 (12)	23	83	372	374	2,732	5,048	477	69 (12)
Newport News State Police		16	16 (12)	1				1	13	1	(12)
Norfolk	262,803	20,183	20,425 (12)	36	111	1,016	1,008	5,275	11,759	978	242 (12)
Norfolk State Police		48	49 (12)		1				42	5	1 (12)
Petersburg	40,906	3,494	3,509 (12)	8	19	156	109	992	2,105	105	15 (12)
Petersburg State Police		6	6 (12)			1			5		(12)
Portsmouth	104,068	6,313	6,464 (12)	25	60	305	261	1,527	3,864	271	151 (12)
Portsmouth State Police		9	9 (12)						7	2	(12)
Pulaski	10,095	544	544 (12)			8	18	146	355	17	(12)

Table 6.—Number of Offenses Known to the Police, Cities and Towns 10,000 and over in Population, 1980—Continued

City by State	Population	Crime Index total	Modified* Crime Index total	Murder and non-negligent manslaughter	Forcible rape	Robbery	Aggravated assault	Burglary	Larceny-theft	Motor vehicle theft	Arson*
VIRGINIA—Continued											
Pulaski State Police		31	34 (12)	1				1	23	6	3 (12)
Radford	13,224	436	438 (12)		2	5	1	79	329	20	2 (12)
Richmond	219,429	21,493	21,536 (12)	57	157	1,130	1,086	6,601	11,231	1,231	43 (12)
Richmond State Police		74	74 (12)	2	1	1	11	2	54	3	(12)
Roanoke	99,677	10,297	10,488 (12)	16	32	226	247	2,706	6,561	509	191 (12)
Roanoke State Police		22	24 (12)	1					18	3	2 (12)
Salem	23,973	1,152	1,173 (12)	1	6	11	9	240	843	42	21 (12)
Salem State Police		8	9 (12)						8		1 (12)
Staunton	21,777	858	861 (12)		2	13	20	166	633	24	3 (12)
Staunton State Police		5	6 (12)						5		1 (12)
Suffolk	47,472	2,381	2,408 (12)	4	19	42	220	650	1,368	78	27 (12)
Suffolk State Police		7	9 (12)						7		2 (12)
Vienna	15,498	877	880 (12)		4	11	13	176	630	43	3 (12)
Virginia Beach	260,680	15,069	15,231 (12)	11	105	210	204	3,444	10,442	653	162 (12)
Virginia Beach State Police		38	39 (12)			2	5	3	26	2	1 (12)
Waynesboro	15,235	750	754 (12)	2	2	5	35	98	577	31	4 (12)
Waynesboro State Police		7	8 (12)					2	5		1 (12)
Winchester	20,094	1,481	1,510 (12)	1	4	22	30	284	1,084	56	29 (12)
Winchester State Police		7	7 (12)						5	2	(12)
WASHINGTON											
Aberdeen	18,755	1,677	1,695 (12)		13	20	29	314	1,225	76	18 (12)
Auburn	25,800	2,687	2,707 (12)		14	31	41	578	1,830	193	20 (12)
Bellevue	73,725	5,923	5,988 (12)	2	44	83	91	1,707	3,702	294	65 (12)
Bellingham	45,748	4,556	4,602 (12)	2	26	73	126	943	3,171	215	46 (12)
Bremerton	35,817	3,360	3,391 (12)		34	52	112	737	2,262	163	31 (12)
Centralia	10,996	898	905 (12)		3	10	27	236	574	48	7 (12)
Edmonds	27,778	1,338	1,352 (12)		3	8	17	362	870	78	14 (12)
Ellensburg	11,746	1,035	1,047 (12)		6	2	18	194	765	50	12 (12)
Everett	54,351	6,178	6,220 (12)	4	27	126	287	1,417	3,839	478	42 (12)
Kelso	11,106	933	937 (12)			13	14	204	670	32	4 (12)
Kennewick	33,614	2,880	2,893 (12)		8	20	36	525	2,176	115	13 (12)
Kent	23,186	2,787	2,793 (12)	3	20	38	54	640	1,860	172	6 (12)
Kirkland	18,611	1,258	1,272 (12)		13	23	15	260	887	60	14 (12)
Lacey	13,922	1,245	1,249 (12)		4	12	7	244	912	66	4 (12)
Longview	31,055	3,316	3,363 (12)	4	9	37	62	729	2,330	145	47 (12)
Lynnwood	21,867	2,202	2,229 (12)	1	5	34	83	534	1,392	153	27 (12)
Mercer Island	20,996	1,148	1,151 (12)		4	6	12	349	737	40	3 (12)
Moses Lake	10,617	824	825 (12)		3	4	16	193	577	31	1 (12)
Mountlake Terrace	15,652	1,131	1,143 (12)		6	6	87	314	667	51	12 (12)
Mount Vernon	13,009	1,179	1,186 (12)			11	12	194	919	43	7 (12)
Oak Harbor	12,278	603	605 (12)	1	5	4	13	100	457	23	2 (12)
Olympia	27,463	2,948	2,955 (12)		6	35	48	566	2,175	118	7 (12)
Pasco	17,015	2,349	2,371 (12)	4	10	39	111	560	1,510	115	22 (12)
Port Angeles	17,592	1,530	1,542 (12)	1	12	14	33	288	1,110	72	12 (12)
Pullman	23,768	500	508 (12)		6		27	112	338	17	8 (12)
Puyallup	18,167	1,650	1,663 (12)		6	15	222	276	1,055	76	13 (12)
Redmond	23,134	1,391	1,399 (12)	1	6	7	12	388	919	58	8 (12)
Renton	29,889	3,505	3,535 (12)	2	19	39	86	728	2,334	297	30 (12)
Richland	33,512	1,935	1,950 (12)	1	4	8	83	400	1,369	70	15 (12)
Seattle	491,897	53,294	53,620 (12)	63	512	2,253	2,373	13,780	30,483	3,830	326 (12)
Spokane	170,993	16,437	16,540 (12)	11	127	409	633	4,110	10,278	869	103 (12)
Tacoma	158,101	16,516	16,654 (12)	13	165	566	664	5,119	9,095	894	138 (12)
Vancouver	42,489	2,794	2,810 (12)	2	48	64	104	867	1,498	211	16 (12)
Walla Walla	25,553	2,579	2,595 (12)	2	8	18	197	385	1,827	142	16 (12)
Wenatchee	17,265	1,974	1,979 (12)	3	4	10	35	319	1,536	67	5 (12)
Yakima	49,476	6,819	6,895 (12)	4	27	133	255	1,648	4,495	257	76 (12)

Table 6.—Number of Offenses Known to the Police, Cities and Towns 10,000 and over in Population, 1980—Continued

City by State	Population	Crime Index total	Modified* Crime Index total	Murder and non-negligent man-slaughter	Forcible rape	Robbery	Aggravated assault	Burglary	Larceny-theft	Motor vehicle theft	Arson*
WEST VIRGINIA											
Beckley	20,337	1,115	1,121 (11)	2	2	15	60	160	832	44	6 (11)
Bluefield	15,882	728	731 (11)	2	3	24	18	244	396	41	3 (11)
Charleston	62,264	7,870	7,934 (12)	13	43	278	256	2,088	4,742	450	64 (12)
Clarksburg	22,122	650	652 (10)	1	1	15	3	141	440	49	2 (10)
Fairmont	23,881	985	992 (12)	2	2	33	13	285	596	54	7 (12)
Huntington	63,626	5,946	6,032 (11)	9	42	116	461	1,352	3,620	346	86 (11)
Martinsburg	13,075	343	353 (11)	2	1	11	1	95	214	19	10 (11)
Morgantown	27,565	700	710 (9)	1	12	17	20	227	322	101	10 (9)
Moundsville	12,405	719	720 (12)	.	.	4	6	158	502	49	1 (12)
Parkersburg	39,403	2,653	2,694 (11)	1	25	44	90	664	1,662	167	41 (11)
Saint Albans	12,236	762	767 (12)	.		3	1	156	567	35	5 (12)
South Charleston	15,612	534	537 (12)	1	1	7	7	109	359	50	3 (12)
Vienna	11,482	497	497 (11)			4	13	45	425	10	(11)
Weirton	25,073	586	590 (12)		1	15	8	230	237	95	4 (12)
Wheeling	42,947	1,664	1,680 (12)	3	12	41	37	524	875	172	16 (12)
WISCONSIN											
Appleton	58,738	3,969	3,985 (12)		9	19	80	1,129	2,587	145	16 (12)
Beaver Dam	14,130	878	881 (12)			2	1	87	760	28	3 (12)
Beloit	34,906	3,434	3,446 (12)	4	6	66	26	608	2,594	130	12 (12)
Brookfield	34,026	1,641	1,642 (12)			7	26	148	1,420	40	1 (12)
Brown Deer	12,929	467	473 (12)			1		78	353	35	6 (12)
Caledonia	20,902	662	682 (12)		1	5	12	208	395	41	20 (12)
Chippewa Falls	12,270	524	524 (12)			2	4	85	414	19	(12)
Cudahy	19,524	983	1,008 (12)	1	5	12	7	249	670	39	25 (12)
De Pere	15,042	709	710 (12)		1	2	5	89	583	29	1 (12)
Eau Claire	51,530	3,327	3,335 (12)		6	26	42	652	2,513	88	8 (12)
Fitchburg	11,915	552	556 (12)		3	1	3	123	386	36	4 (12)
Fond du Lac	35,833	2,109	2,116 (12)		5	8	59	303	1,658	76	7 (12)
Franklin	16,851	575	576 (12)		1	3	1	136	389	45	1 (12)
Germantown	10,723	287	287 (12)			1		49	225	12	(12)
Glendale	13,854	1,625	1,625 (12)		2	21	10	87	1,457	48	(12)
Green Bay	87,929	5,063	5,089 (12)	1	14	22	47	855	3,887	237	26 (12)
Greendale	16,908	1,071	1,072 (12)			2	6	53	985	25	1 (12)
Greenfield	31,437	2,004	2,031 (12)		4	28	14	346	1,501	111	27 (12)
Janesville	50,969	3,556	3,582 (12)		2	27	25	545	2,830	127	26 (12)
Kaukauna	11,316	580	582 (12)			2	36	169	362	11	2 (12)
Kenosha	77,811	6,101	6,187 (12)	1	25	118	44	1,420	4,039	454	86 (12)
La Crosse	48,193	3,966	3,986 (12)		10	11	19	467	3,314	145	20 (12)
Madison	169,641	14,796	14,884 (12)	4	76	244	111	3,646	10,125	590	88 (12)
Manitowoc	32,528	2,037	2,050 (12)	1		5	1	459	1,523	48	13 (12)
Marinette	11,965	724	738 (12)			5	20	102	563	34	14 (12)
Marshfield	17,711	827	827 (12)			4		51	747	25	(12)
Menasha	14,738	905	926 (12)	1	1	1	7	213	658	24	21 (12)
Menasha Town	11,385	719	724 (12)		1		7	143	537	31	5 (12)
Menomonee Falls	27,824	1,200	1,205 (12)		1	4	13	174	960	48	5 (12)
Menomonie	12,965	969	974 (12)		1	5	20	97	805	41	5 (12)
Mequon	16,148	318	320 (12)		1	2		69	232	14	2 (12)
Middleton	11,564	617	621 (12)			1	5	120	466	25	4 (12)
Milwaukee	633,845	41,446	41,808 (12)	74	213	1,796	1,227	9,638	24,726	3,772	362 (12)
Monroe	10,018	399	402 (12)		1	1		62	318	17	3 (12)
Mount Pleasant	19,344	456	464 (12)	2		5	9	117	303	20	8 (12)
Muskego	15,290	283	288 (12)		1		3	60	198	21	5 (12)
Neenah	22,405	1,897	1,921 (12)		1	13	7	429	1,371	76	24 (12)
New Berlin	30,511	1,016	1,041 (12)	1		10	12	286	658	49	25 (12)
Oak Creek	16,896	726	728 (12)		1	7	2	153	519	44	2 (12)
Oshkosh	49,608	3,382	3,414 (12)		1	28	23	644	2,576	110	32 (12)

See footnote at end of table.

Table 6.—Number of Offenses Known to the Police, Cities and Towns 10,000 and over in Population, 1980—Continued

City by State	Population	Crime Index total	Modified* Crime Index total	Murder and non-negligent manslaughter	Forcible rape	Robbery	Aggravated assault	Burglary	Larceny-theft	Motor vehicle theft	Arson*
WISCONSIN—Continued											
Racine	85,145	8,144	8,241 (12)	4	37	241	321	2,344	4,901	296	97 (12)
Sheboygan	48,121	3,312	3,338 (12)	.....	1	27	10	718	2,476	80	26 (12)
Shorewood	14,342	589	592 (12)	.....	2	6	2	112	455	12	3 (12)
South Milwaukee	21,096	992	1,002 (12)	.....	5	9	21	144	778	35	10 (12)
Stevens Point	22,948	1,672	1,685 (12)	.....	4	6	31	272	1,341	18	13 (12)
Sun Prairie	12,731	665	668 (12)	.....	.....	3	11	152	477	22	3 (12)
Superior	29,606	2,114	2,151 (12)	.....	29	20	11	450	1,469	135	37 (12)
Two Rivers	13,339	522	525 (12)	.....	3	1	14	91	399	14	3 (12)
Watertown	18,078	851	857 (12)	.....	.....	3	47	233	539	29	6 (12)
Waukesha	49,729	1,739	1,760 (12)	.....	1	22	22	344	1,254	96	21 (12)
Wausau	30,448	1,507	1,514 (12)	.....	6	7	61	222	1,162	49	7 (12)
Wauwatosa	51,269	2,563	2,581 (12)	.....	3	40	17	401	1,992	110	18 (12)
West Allis	63,858	4,112	4,169 (12)	1	6	64	112	968	2,805	156	57 (12)
West Bend	21,425	1,226	1,247 (12)	.....	1	2	31	161	1,001	30	21 (12)
Weston	11,347	381	381 (12)	.....	.....	2	5	70	281	23	..... (12)
Whitefish Bay	14,942	368	369 (12)	.....	.....	4	4	43	311	6	1 (12)
Whitewater	11,490	413	415 (12)	1	2	6	2	42	350	10	2 (12)
Wisconsin Rapids	18,009	1,344	1,349 (12)	.....	.....	.....	31	332	946	35	5 (12)
WYOMING											
Casper	50,704	3,473	3,498 (12)	1	8	44	128	773	2,246	273	25 (12)
Cheyenne	47,207	2,724	2,728 (12)	2	15	28	86	425	2,037	131	4 (12)
Gillette	12,125	1,046	1,049 (12)	.....	7	13	32	178	746	70	3 (12)
Green River	12,785	385	390 (12)	1	2	2	15	51	297	17	5 (12)
Laramie	24,339	993	993 (12)	1	2	11	12	139	784	44	..... (12)
Rawlins	11,485	884	891 (12)	1	6	7	74	117	616	63	7 (12)
Rock Springs	19,415	2,255	2,262 (12)	5	6	38	292	397	1,340	177	7 (12)
Sheridan	15,136	730	745 (12)	.....	1	5	17	89	588	30	15 (12)

[1]1980 figures not comparable with prior years, and are not used in trend tabulations. Trends in this report are based on the volume of crimes reported by comparable units. Agency reports which are determined to be influenced by a change in reporting practices for all or specific offenses or annexation are removed from trend tables.

[2] The Marion County Sheriffs Department also receives complaints and investigates crimes within the city of Indianapolis. Therefore, a portion of the Indianapolis crime experience is included within the Marion County statistics.

Table 7.—Number of Offenses Known to the Police, Universities and Colleges, 1980

[Numbers in parentheses indicate the number of months for which arson data were received. Arson figures are not shown if reports for less than 6 months were received. The modified property crime total is the sum of all property crime offenses, including arson.

University/College	Student enrollment[1]	Violent crime total	Violent Crime				Property crime total	Modified[2] Property crime total	Property Crime			
			Murder and nonnegligent manslaughter	Forcible rape	Robbery	Aggravated assault			Burglary	Larceny–theft	Motor vehicle theft	Arson[2]
ALABAMA												
Auburn University	16,845	3	.....	.....	.....	3	613	621 (12)	17	592	4	8 (12)
University of Alabama, Tuscaloosa	16,142	18	.....	1	2	15	948	948 (12)	65	855	28	.... (12)
University of Montevallo	2,479	...	.....	.....	.....	.....	38	38 (11)	6	32	.....	.... (11)
ARIZONA												
Arizona State University	29,360	16	.....	.....	3	13	943	943 (12)	32	883	28	.... (12)
Arizona Western College	2,041	6	.....	.....	.....	6	46	46 (12)	9	37	.. ....	.... (12)
Central Arizona College	2,677	1	.....	.....	.....	1	44	44 (12)	12	31	1	.... (12)
Eastern Arizona College	1,908	6	.....	.....	.....	6	50	50 (12)	30	20	.....	.... (12)
Northern Arizona University	10,786	5	.....	.....	.....	5	530	530 (12)	86	429	15	.... (12)
Pima Community College	11,231	3	.....	.....	1	2	128	131 (12)	16	110	2	3 (12)
University of Arizona	25,381	18	.....	3	9	6	1,417	1,430 (12)	96	1,283	38	13 (12)
Yavapai College	1,763	2	.....	.....	.....	2	36	36 (12)	2	32	2	.... (12)
ARKANSAS												
University of Arkansas	14,530	19	.....	4	2	13	466	469 (12)	158	299	9	3 (12)
University of Arkansas Medical Science	1,185	4	.....	.....	1	3	263	263 (12)	1	253	9	.... (12)
CALIFORNIA												
California State College:												
Bakersfield	2,288	2	.....	.....	.....	2	65	65 (12)	37	28	.....	.... (12)
San Bernardino	3,137	.....	.....	.....	.....	.....	83	83 (12)	1	80	2	.... (12)
Stanislaus	2,437	3	.....	.....	.....	3	128	128 (12)	11	114	3	.... (12)
California State Polytechnic University:												
Pomona	12,502	5	.....	2	1	2	317	317 (12)	15	285	17	.... (12)
San Luis Obispo	14,677	5	.....	2	.....	3	394	402 (12)	73	310	11	8 (12)
California State University:												
Chico	12,262	8	.....	1	.....	7	425	427 (12)	41	378	6	2 (12)
Dominguez Hills	5,195	6	.....	.....	5	1	203	203 (12)	59	120	24	.... (12)
Fresno	12,402	7	.....	1	1	5	339	340 (12)	32	293	14	1 (12)
Fullerton	16,151	1	.....	.....	1	.....	287	290 (12)	12	269	6	3 (12)
Hayward	8,292	4	.....	1	.....	3	268	268 (12)	8	257	3	.... (12)
Long Beach	23,177	6	.....	3	1	2	373	377 (12)	15	313	45	4 (12)
Sacramento	17,106	16	.....	3	2	11	682	683 (12)	55	602	25	1 (12)
San Diego	25,103	24	.....	.....	5	19	1,113	1,118 (12)	158	907	48	5 (12)
San Francisco	18,192	20	.....	.....	7	13	459	463 (12)	43	398	18	4 (12)
San Jose	19,524	40	.....	7	9	24	515	517 (12)	69	425	21	2 (12)
Humboldt State University	6,644	2	.....	.....	1	1	208	208 (12)	14	193	1	.... (12)
University of California:												
Berkeley	29,080	59	.....	4	27	28	1,594	1,614 (12)	54	1,455	85	20 (12)
Davis	17,233	5	.....	3	.....	2	1,099	1,106 (12)	71	1,014	14	7 (12)
Irvine	9,538	3	.....	1	.....	2	572	573 (12)	18	545	9	1 (12)
Lawrence Berkeley Laboratory	(2)	2	.....	.....	.....	2	75	75 (12)	2	73	.....	.... (12)
Lawrence Livermore Laboratory	(2)	.....	.....	.....	.....	.....	206	206 (12)	....	206	.....	. .. (12)
Los Angeles	31,647	33	.....	4	14	15	1,890	1,891 (9)	308	1,440	142	1 (9)
Riverside	4,420	9	.....	2	1	6	277	281 (12)	13	247	17	4 (12)
Sacramento Medical Center	(2)	11	.....	1	4	6	221	222 (12)	21	195	5	1 (12)
San Diego	10,803	11	.....	3	1	7	833	835 (12)	146	652	35	2 (12)
San Francisco Medical Center	(2)	11	.....	2	2	7	471	473 (12)	27	429	15	2 (12)
Santa Barbara	14,193	18	.....	5	.....	13	691	691 (12)	64	617	10	.... (12)
Santa Cruz	5,547	8	.....	2	.....	6	388	388 (12)	33	348	7	.... (12)
Sonoma State University	4,245	5	.....	.....	.....	5	159	162 (12)	25	132	2	3 (12)

Table 7.—Number of Offenses Known to the Police, Universities and Colleges, 1980—Continued

University/College	Student enrollment[1]	Violent crime total	Violent Crime				Property crime total	Modified* Property crime total	Property Crime			
			Murder and nonnegligent manslaughter	Forcible rape	Robbery	Aggravated assault			Burglary	Larceny-theft	Motor vehicle theft	Arson*
COLORADO												
Adams State College	2,293	1	.....	.....	.....	1	107	107 (12)	6	100	1	.... (12)
Colorado State University	17,268	10	.....	1	.....	9	621	621 (12)	108	496	17	.... (12)
Pikes Peak Community College	3,987	1	.....	.....	.....	1	42	42 (12)	.....	40	2	.... (12)
University of Colorado												
Boulder	19,971	17	.....	7	5	5	1,178	1,185 (12)	137	1,003	38	7 (12)
Colorado Springs	3,079	.....	.....	.....	.....	.....	25	26 (12)	1	22	2	1 (12)
University of Southern Colorado	4,106	4	.....	.....	1	3	123	124 (12)	25	97	1	1 (12)
CONNECTICUT												
Central Connecticut State College	9,041	6	.....	.....	1	5	163	169 (12)	6	150	7	6 (12)
Eastern Connecticut State College	2,540	3	.....	.....	.....	3	100	100 (12)	27	70	3	.... (12)
University of Connecticut	18,240	10	.....	.....	1	9	863	869 (12)	163	692	8	6 (12)
University of Connecticut Health												
Center	338	1	.....	.....	1	.....	124	124 (12)	13	108	3	... (12)
FLORIDA												
Florida A & M University	4,842	11	.....	4	3	4	175	176 (12)	47	125	3	1 (12)
Florida Atlantic University	5,149	1	.....	.....	1	.....	111	115 (12)	6	98	7	4 (12)
Florida International University	7,397	1	.....	.....	.....	1	120	120 (12)	32	81	7	.... (12)
Flordia State University	18,826	17	.....	2	5	10	1,098	1,100 (12)	85	988	25	2 (12)
University of Central Florida	8,901	5	.....	2	.....	3	152	152 (12)	15	128	9	.... (12)
University of Florida	29,501	76	.....	8	6	62	1,783	1,784 (12)	138	1,591	54	1 (12)
University of North Florida	2,845	1	.....	.....	.....	1	54	54 (12)	2	52	.....	.... (12)
University of South Florida	17,327	23	.....	4	4	15	862	862 (12)	22	822	18	.... (12)
University of West Florida	3,818	.....	.....	.....	.....	.....	54	54 (12)	10	43	1	.... (12)
GEORGIA												
Georgia Institute of Technology	10,332	27	.....	.....	19	8	702	703 (12)	101	571	30	1 (12)
Georgia Southern College	6,034	1	.....	.....	1	.....	201	(0)	21	175	5	(0)
Georgia State University	13,110	3	.....	.....	2	1	373	373 (12)	8	363	2	.... (12)
Medical College of Georgia	1,883	2	.....	.....	1	1	183	183 (12)	3	177	3	.... (12)
University of Georgia	20,217	7	.....	1	2	4	699	699 (12)	22	666	11	.... (12)
Valdosta State College	4,146	2	.....	.....	.....	2	92	92 (12)	7	85	.....	.... (12)
West Georgia College	4,068	3	.....	.....	.....	3	209	209 (12)	60	148	1	.... (12)
ILLINOIS												
Black Hawk College	3,047	.....	.....	.....	.....	.....	83	86 (9)	.....	83	.....	3 (9)
Chicago State University	4,818	2	.....	.....	2	.....	108	108 (8)	2	91	15	.... (8)
Eastern Illinois University	9,471	4	.....	2	1	1	191	191 (7)	16	170	5	.... (7)
Illinois State University	18,044	13	.....	2	3	8	614	616 (8)	109	495	10	2 (8)
Lake County College	4,681	.....	.....	.....	.....	.....	73	73 (8)	12	59	2	.... (8)
Loyola University, Chicago	10,266	1	.....	.....	.....	1	296	296 (8)	9	280	7	.... (8)
Moraine Valley Community												
College	5,191	1	.....	.....	1	.....	69	69 (9)	.....	67	2	.... (9)
Northeastern Illinois State												
College	6,807	2	.....	.....	.....	2	174	177 (11)	29	142	3	3 (11)
Northern Illinois University	19,771	9	.....	4	1	4	439	455 (12)	93	340	6	16 (12)
Sangamon State University	2,008	6	.....	.....	.....	6	32	32 (10)	4	27	1	.... (10)
Southern Illinois University:												
Carbondale	20,924	16	.....	3	6	7	964	968 (12)	78	866	20	4 (12)
Edwardsville	8,310	5	.....	.....	2	3	382	382 (12)	57	300	25	.... (12)
Thornton Community College	3,766	...	.....	.....	.....	.....	98	98 (11)	1	91	6	... (11)
Triton College	8,052	3	.....	.....	1	2	153	154 (8)	4	139	10	1 (8)
University of Illinois												
Chicago	17,793	42	.....	3	28	11	1,152	1,156 (10)	26	1,093	33	4 (10)
Urbana	32,688	21	.....	5	5	11	1,166	1,166 (9)	76	1,070	20	.... (9)
Western Illinois University	11,311	14	.....	6	2	6	516	516 (8)	2	505	9	.... (8)

Table 7.—Number of Offenses Known to the Police, Universities and Colleges, 1980—Continued

University/College	Student enrollment[1]	Violent crime total	Violent Crime				Property crime total	Modified[6] Property crime total	Property Crime			
			Murder and nonnegligent manslaughter	Forcible rape	Robbery	Aggravated assault			Burglary	Larceny-theft	Motor vehicle theft	Arson[6]
INDIANA												
Indiana University												
Bloomington	28,463	14		8	3	3	1,475	1,475 (12)	157	1,285	33	.... (12)
Gary	(2)	1				1	57	58 (9)	2	48	7	1 (9)
Indianapolis	(2)	3			1	2	371	371 (10)	15	338	18	.... (10)
South Bend	3,087						58	(1)	1	57		(1)
IOWA												
Iowa State University	21,881	5			1	4	992	999 (12)	230	732	30	7 (12)
University of Iowa	20,384	20			3	17	883	897 (12)	103	762	18	14 (12)
University of Northern Iowa, Cedar Falls	(2)	12				12	390	391 (12)	23	361	6	1 (12)
KANSAS												
Fort Hays State University	4,292						62	62 (12)	13	48	1	.... (12)
Kansas State University, Manhattan	(2)	10			2	8	609	611 (10)	89	511	9	2 (10)
Kansas University Medical Center	1,781	12		2	8	2	463	466 (11)	24	434	5	3 (11)
Pittsburg State University	4,068	4				4	127	127 (12)	63	63	1	.... (12)
University of Kansas	20,152	20		2	2	16	815	827 (12)	216	587	12	12 (12)
Wichita State University	10,480	5			4	1	254	254 (12)	7	243	4	.... (12)
KENTUCKY												
Eastern Kentucky University	11,079	2		1	1		425	426 (12)		418	7	1 (12)
Morehead State University	5,324	1				1	72	72 (12)	3	68	1	.... (12)
Murray State University	6,191						214	214 (12)	20	194		.... (12)
Northern Kentucky State University	5,182	1				1	60	60 (12)		60		.... (12)
University of Kentucky	19,275	12		1	7	4	997	998 (12)	111	857	29	1 (12)
University of Louisville	14,571	10			6	4	872	875 (12)	57	799	16	3 (12)
Western Kentucky University	10,393	8				8	437	437 (12)	21	410	6	.... (12)
LOUISIANA												
Louisiana State University	22,711	16			3	13	1,044	1,048 (10)	246	767	31	4 (10)
Southeastern Louisiana University	6,384	1				1	180	(1)	14	164	2	(1)
MAINE												
University of Maine:												
Orono	9,971	10				10	453	463 (12)	33	419	1	10 (12)
Portland-Gorham	(2)	5				5	169	185 (12)	40	129		16 (12)
MARYLAND												
Bowie State College	1,922	8		2		6	125	125 (12)	63	58	4	.... (12)
Coppin State College	2,377	10			7	3	65	(0)	18	44	3	(0)
Frostburg State College	3,128	7				7	89	90 (12)	28	59	2	1 (12)
Morgan State University	4,341	22		5	2	15	190	195 (12)	42	143	5	5 (12)
Saint Mary's College	1,202	1				1	31	31 (12)	4	27		.... (12)
Salisbury State College	3,466	1				1	191	193 (11)	31	154	6	2 (11)
Towson State University	11,538	6			3	3	525	528 (12)	57	453	15	3 (12)
University of Baltimore	3,149	5			3	2	107	108 (12)	3	101	3	1 (12)
University of Maryland:												
Baltimore City	4,272	18		1	12	5	803	803 (12)	34	746	23	.... (12)
Baltimore County	5,281	6				6	315	318 (12)	40	271	4	3 (12)
College Park	31,352	42		9	16	17	1,646	1,667 (12)	765	846	35	21 (12)
Eastern Shore	1,016						26	27 (12)	6	20		1 (12)

Table 7.—Number of Offenses Known to the Police, Universities and Colleges, 1980—Continued

University/College	Student enrollment[1]	Violent crime total	Violent Crime				Property crime total	Modified[4] Property crime total	Property Crime			
			Murder and nonnegligent manslaughter	Forcible rape	Robbery	Aggravated assault			Burglary	Larceny-theft	Motor vehicle theft	Arson[4]
MASSACHUSETTS												
Boston College	11,805	27	.....	3	1	23	437	437 (11)	99	300	38	.... (11)
Boston University	20,477	33	.....	1	20	12	843	844 (12)	263	497	83	1 (12)
Clark University	2,573	14	.....	.....	.....	14	108	109 (9)	34	70	4	1 (9)
Fitchburg State College	4,350	7	.....	.....	1	6	133	135 (12)	40	91	2	2 (12)
Framingham State College	4,087	1	.....	.....	.....	1	22	22 (9)	7	14	1	.... (9)
Massachusetts Institute of Technology	8,686	18	.....	1	6	11	559	561 (9)	178	324	57	2 (9)
North Adams State College	2,394	.....	.....	.....	.....	.....	28	28 (10)	13	15	.....	.... (10)
Northeastern University	29,830	32	.....	1	15	16	662	662 (12)	36	598	28	.... (12)
Tufts University	6,410	25	.....	.....	2	23	247	254 (12)	95	135	17	7 (12)
University of Massachusetts:												
Amherst	21,911	10	.....	1	.....	9	1,004	1,013 (11)	75	871	58	9 (11)
Harbor Campus-Boston	7,281	10	.....	.....	2	8	280	280 (11)	55	221	4	.... (11)
Worcester	(2)	3	.....	.....	.....	3	250	250 (12)	37	200	13	.... (12)
MICHIGAN												
Central Michigan University	15,213	8	.....	.....	.....	8	477	482 (12)	30	442	5	5 (12)
Delta College	5,516	3	.....	2	.....	1	184	186 (12)	10	172	2	2 (12)
Eastern Michigan University	12,938	11	.....	1	5	5	598	599 (12)	36	538	24	1 (12)
Ferris State College	10,373	8	1	1	1	5	507	516 (12)	42	447	18	9 (12)
Grand Valley State College	5,223	1	.....	.....	.....	1	174	177 (12)	16	156	2	3 (12)
Lansing Community College	9,065	1	.....	.....	.....	1	327	331 (12)	6	320	1	4 (12)
Michigan State University	41,374	53	.....	3	3	47	2,518	2,557 (12)	553	1,940	25	39 (12)
Michigan Technological University	7,327	1	.....	1	.....	.....	146	148 (12)	8	136	2	2 (12)
Northern Michigan University	7,790	10	.....	2	1	7	363	389 (12)	22	333	8	26 (12)
Oakland University	8,302	14	.....	1	6	7	236	240 (12)	21	209	6	4 (12)
Saginaw Valley State College	2,464	3	.....	.....	1	2	110	111 (12)	16	92	2	1 (12)
Western Michigan University	17,940	18	1	3	4	10	868	902 (12)	47	813	8	34 (12)
MINNESOTA												
University of Minnesota	47,424	15	.....	2	7	6	1,616	1,622 (12)	30	1,579	7	6 (12)
MISSISSIPPI												
Mississippi State University	11,061	2	.....	1	1	.....	463	(5)	27	427	9	(5)
MISSOURI												
University of Missouri, Saint Louis	8,052	1	.....	.....	.....	1	135	135 (11)	3	128	4	.... (11)
Washington University, Saint Louis	8,104	9	.....	1	5	3	346	346 (12)	26	314	6	.... (12)
NEBRASKA												
University of Nebraska	20,818	6	.....	1	1	4	779	789 (12)	120	654	5	10 (12)
NEVADA												
University of Nevada-Reno	5,871	8	.....	1	3	4	317	322 (12)	92	211	14	5 (12)
NEW HAMPSHIRE												
University of New Hampshire	10,911	11	.....	.....	1	10	386	392 (12)	43	337	6	6 (12)

Table 7.—Number of Offenses Known to the Police, Universities and Colleges, 1980—Continued

University/College	Student enrollment[1]	Violent crime total	Violent Crime				Property crime total	Modified* Property crime total	Property Crime			
			Murder and nonnegligent manslaughter	Forcible rape	Robbery	Aggravated assault			Burglary	Larceny-theft	Motor vehicle theft	Arson*
NEW JERSEY												
Brookdale College	5,269						95	95 (12)		95		(12)
Burlington County College	2,359						55	55 (12)		53	2	(12)
Glassboro State College	7,866						290	290 (12)	24	257	9	(12)
Kean College	8,905	8		2	1	5	163	165 (12)	22	110	31	2 (12)
Middlesex County College	7,107						49	49 (12)		46	3	(12)
Monmouth College	2,712	5			1	4	140	145 (12)	31	106	3	5 (12)
Montclair State College	10,600	29		4	4	21	291	295 (12)	64	192	35	4 (12)
Rutgers University:												
Camden	3,969	20		3	15	2	253	253 (12)	44	176	33	(12)
Newark	7,006	22		3	13	6	143	143 (12)	18	117	8	(12)
New Brunswick	27,073	35		1	15	19	1,406	1,408 (12)	109	1,279	18	2 (12)
Stockton State College	4,160	1				1	151	151 (12)	10	137	4	(12)
Trenton State College	7,361	6		1	4	1	246	252 (12)	11	227	8	6 (12)
William Paterson College	8,793	2				2	250	252 (12)	4	242	4	2 (12)
NEW MEXICO												
New Mexico State University	10,716	6		1	1	4	435	(0)	16	411	8	(0)
University of New Mexico	17,038	4		1		3	768	(0)	33	717	18	(0)
NEW YORK												
Cornell University	17,785	6			5	1	1,068	1,068 (6)	161	902	5	(6)
Ithaca College	4,696	2				2	383	(0)	28	347	8	(0)
Rensselaer Polytechnic Institute	5,737	3				3	514	(0)	168	345	1	(0)
State University of New York:												
Albany	12,706	16	1		10	5	532	(1)	131	394	7	(1)
Binghamton	8,936	1		1			502	(3)	10	492		(3)
Buffalo	17,443	5		1	4		350	(2)	51	298	1	(2)
Downstate Medical Center	1,364	2			1	1	253	(0)	8	242	3	(0)
Maritime College	1,023						68	(2)	20	48		(2)
Stony Brook	12,477	16		1	6	9	1,162	1,172 (7)	223	916	23	10 (7)
Upstate Medical Center	855	9		2	6	1	138	(2)	5	132	1	(2)
State University of New York Agricultural & Technical College:												
Alfred	4,182	4				4	243	(0)	50	191	2	(0)
Canton	2,400	1				1	185	(1)	4	180	1	(1)
Cobleskill	2,632						97	(0)	5	92		(0)
Delhi	2,449	1			1		127	(2)	39	88		(2)
Farmingdale	8,786	3		1		2	318	(1)	51	248	19	(1)
Morrisville	2,781						118	(0)	5	113		(0)
State University of New York College:												
Amherst	(2)	4			1	3	450	(0)	83	367		(0)
Brockport	7,743	13	1	1	2	9	577	(0)	140	435	2	(0)
Buffalo	8,940	9			3	6	509	(2)	117	391	1	(2)
Cortland	5,433						295	295 (7)	20	275		(7)
Environmental Science and Forestry	1,590						42	(0)	7	35		(0)
Geneseo	5,054						261	(0)	24	236	1	(0)
New Paltz	5,052	6			3	3	245	(0)	68	175	2	(0)
Old Westbury	2,322	1				1	108	(1)	17	90	1	(1)
Oneonta	5,756						153	(4)	15	137	1	(4)
Optometry	251						39	(0)		39		(0)
Oswego	6,947	3				3	290	(3)	31	258	1	(3)
Plattsburgh	5,602						315	(0)	17	298		(0)
Potsdam	4,018						286	(4)	16	269	1	(4)
Purchase	2,403	2				2	240	(0)	19	220	1	(0)
Utica-Rome	1,804	2			2		53	(1)	4	47	2	(1)
University Plaza	(2)	3				3	51	(0)		51		(0)

Table 7.—Number of Offenses Known to the Police, Universities and Colleges, 1980—Continued

University/College	Student enrollment[1]	Violent crime total	Violent Crime				Property crime total	Modified* Property crime total	Property Crime			
			Murder and nonnegligent manslaughter	Forcible rape	Robbery	Aggravated assault			Burglary	Larceny-theft	Motor vehicle theft	Arson*
NORTH CAROLINA												
Appalachian State University	9,112	4	.....	.....	.....	4	237	(0)	.....	236	1	(0)
East Carolina University	11,791	10	.....	.....	1	9	588	(0)	112	467	9	(0)
University of North Carolina:												
Chapel Hill	19,373	27	.....	3	3	21	829	(3)	56	744	29	(3)
Charlotte	7,570	9	.....	.....	.....	9	315	(4)	90	222	3	(4)
Western Carolina University	5,762	.....	.....	.....	.....	.....	112	(0)	6	104	2	(0)
OHIO												
Cleveland State University	11,926	20	.....	2	13	5	552	555 (12)	13	505	34	3 (12)
Kent State University	14,479	8	.....	2	2	4	692	695 (12)	30	656	6	3 (12)
Lakeland Community College	3,533	2	.....	.....	1	1	62	(0)	.....	61	1	(0)
Miami University	14,045	5	.....	.....	.....	5	499	508 (12)	33	464	2	9 (12)
Ohio State University	48,097	28	.....	5	19	4	2,294	2,299 (12)	408	1,839	47	5 (12)
Wright State University	10,744	5	.....	.....	1	4	312	318 (12)	12	298	2	6 (12)
OKLAHOMA												
Oklahoma State University	20,227	18	.....	1	.....	17	512	518 (12)	42	458	12	6 (12)
Putnam City Campus	(2)	2	.....	.....	.....	2	91	92 (12)	54	36	1	1 (12)
University of Oklahoma	18,272	42	.....	2	5	35	743	748 (11)	134	561	48	5 (11)
University of Oklahoma Health Science Center	2,089	5	.....	.....	2	3	202	202 (11)	11	190	1	.... (11)
PENNSYLVANIA												
Bloomsburg State College	5,417	.....	.....	.....	.....	.....	166	168 (12)	1	162	3	2 (12)
California State College	3,474	.....	.....	.....	.....	.....	13	13 (12)	7	2	4	.... (12)
Cheyney State College	2,241	28	.....	2	.....	26	88	88 (11)	19	63	6	.... (11)
Clarion State College	4,499	3	.....	.....	.....	3	102	104 (12)	4	97	1	2 (12)
East Stroudsburg State College	3,515	6	.....	1	.....	5	128	131 (12)	22	104	2	3 (12)
Edinboro State College	4,868	1	.....	.....	.....	1	200	200 (12)	30	170	.....	.... (12)
Elizabethtown College	1,588	.....	.....	.....	.....	.....	55	55 (12)	4	50	1	.... (12)
Indiana University of Pennsylvania	11,081	10	.....	1	1	8	279	282 (12)	31	243	5	3 (12)
Kutztown State College	4,253	2	.....	.....	.....	2	67	68 (12)	.....	65	2	1 (12)
Lock Haven State College	2,314	2	.....	.....	.....	2	80	80 (12)	1	79	.....	.... (12)
Mansfield State College	2,260	7	.....	3	.....	4	69	69 (12)	.....	69	.....	.... (12)
Millersville State College	5,080	1	.....	.....	.....	1	199	213 (12)	47	149	3	14 (12)
Pennsylvania State University:												
Altoona Campus	1,864	.....	.....	.....	.....	.....	16	16 (12)	.....	16	.....	.... (12)
Behrend College	1,654	4	.....	1	.....	3	64	65 (12)	16	47	1	1 (12)
Capitol Campus	1,906	1	.....	.....	.....	1	50	52 (12)	6	43	1	2 (12)
McKeesport Campus	1,107	1	.....	.....	.....	1	10	11 (12)	.....	10	.....	1 (12)
University Park	32,050	13	.....	2	3	8	1,069	1,076 (12)	140	925	4	7 (12)
Seton Hill College	821	.....	.....	.....	.....	.....	16	16 (12)	2	14	.....	.... (12)
Shippensburg State College	5,026	.....	.....	.....	.....	.....	117	117 (12)	2	113	2	.... (12)
Slippery Rock State College	5,120	5	.....	.....	.....	5	186	188 (12)	9	174	3	2 (12)
West Chester State College	6,773	28	.....	5	4	19	430	433 (12)	141	287	2	3 (12)
SOUTH CAROLINA												
Clemson University	10,257	10	.....	.....	.....	10	363	365 (12)	44	308	11	2 (12)
University of South Carolina	19,029	19	.....	1	5	13	1,022	1,022 (12)	131	838	53	.. (12)
TENNESSEE												
Austin Peay State University	3,805	5	.....	.....	1	4	200	204 (12)	55	140	5	4 (12)
East Tennessee State University	8,252	11	.....	3	.....	8	178	(1)	.....	174	4	(1)
Middle Tennessee State University	9,038	.....	.....	.....	.....	.....	425	425 (12)	14	405	6	.... (12)
Tennessee Technological University	6,560	2	.....	.....	1	1	248	(0)	29	215	4	(0)
University of Tennessee:												
Knoxville	25,692	45	.....	1	7	37	1,294	(0)	207	1,032	55	(0)
Martin	4,539	1	.....	.....	.....	1	244	245 (10)	61	183	.....	1 (10)
Memphis	2,098	9	.....	.....	1	8	238	238 (12)	17	216	5	.... (12)

Table 7.—Number of Offenses Known to the Police, Universities and Colleges, 1980—Continued

University/College	Student enrollment[1]	Violent crime total	Violent Crime				Property crime total	Modified* Property crime total	Property Crime			
			Murder and nonnegligent manslaughter	Forcible rape	Robbery	Aggravated assault			Burglary	Larceny-theft	Motor vehicle theft	Arson*
TEXAS												
Baylor University	9,277	6			1	5	369	372 (11)	41	316	12	3 (11)
Eastfield College	4,005						104	104 (12)	11	93		(12)
El Paso Community College	8,050	6		3	1	2	190	190 (12)	27	152	11	(12)
Lamar University	9,785	12		2		10	377	377 (6)	28	343	6	(6)
Midwestern State University	3,230						45	45 (10)	11	34		(10)
Pan American University	7,821	10				10	121	122 (12)	33	84	4	1 (12)
San Angelo State University	(2)						103	103 (9)	1	98	4	(9)
Southern Methodist University	7,563	2				2	246	246 (12)	21	220	5	(12)
Southwest Texas State University	14,545	10		3		7	393	394 (11)	100	289	4	1 (11)
Stephen F. Austin State University	9,287	4			1	3	272	273 (7)	31	234	7	1 (7)
Sul Ross State University	1,808	2				2	65	65 (12)	27	37	1	(12)
Texas A & M University	29,130	9		1		8	1,042	1,042 (12)	146	882	14	(12)
Texas A & M University, Galveston	609	1	1				7	7 (12)	1	6		(12)
Texas Christian University	4,968	5				5	235	236 (12)	40	188	7	1 (12)
Texas State Tech Institute	5,182	5	1			4	296	296 (12)	54	231	11	(12)
Texas Tech University	20,712	26		4	1	21	589	589 (12)	58	520	11	(12)
Texas Woman's University	5,974	1			1		23	23 (12)	4	18	1	(12)
University of Houston	20,609	39		2	23	14	633	634 (12)	84	509	40	1 (12)
Clear Lake City	2,932	1			1		20	20 (12)		20		(12)
Downtown Campus	3,500	1		1			66	(0)	3	62	1	(0)
University of Texas Arlington	15,875	3				3	248	250 (12)	41	201	6	2 (12)
Austin	41,377	5		1		4	1,085	1,089 (12)	29	1,049	7	4 (12)
Dallas	3,363	1				1	47	47 (12)	7	39	1	(12)
El Paso	11,975	6		2		4	200	200 (12)	43	152	5	(12)
Galveston	1,519						173	173 (12)		170	3	(12)
Houston	2,250						358	358 (12)	1	354	3	(12)
Permian Basin	933						19	19 (12)	1	18		(12)
San Antonio	7,356	1			1		105	105 (12)	15	87	3	(12)
University of Texas Health Science Center, San Antonio	1,957	1				1	90	90 (12)	3	85	2	(12)
University of Texas Southwest Medical School	(2)	2				2	127	127 (12)	5	122		(12)
UTAH												
Brigham Young University	25,668						812	817 (12)	37	767	8	5 (12)
University of Utah	18,422	11		2	1	8	797	800 (12)	92	682	23	3 (12)
Utah Technical College:												
Provo	2,923						49	50 (12)	3	45	1	1 (12)
Salt Lake	3,583						114	114 (11)	10	98	6	(11)
Weber State College	7,455	5		3		2	245	245 (9)	8	232	5	(9)
VIRGINIA												
College of William and Mary:												
Christopher Newport	2,483						51	51 (12)	9	42		(12)
Williamsburg	5,668	6				6	126	127 (12)	8	118		1 (12)
George Mason University	8,464	7		1		6	158	159 (12)	8	135	15	1 (12)
James Madison University	7,712	1				1	195	195 (12)	2	192	1	(12)
Longwood College	2,393	1				1	59	59 (12)	9	49	1	(12)
Mary Washington College	2,154						119	119 (12)	11	105	3	(12)
Radford University	5,062	2				2	63	63 (12)		63		(12)
Thomas Nelson Community College	3,401						29	30 (12)	1	26	2	1 (12)
University of Richmond	3,372	3		1		2	201	202 (12)	24	172	5	1 (12)
University of Virginia	15,430	7		2	2	3	831	831 (12)	21	802	8	(12)
Virginia Commonwealth University	13,876	11		3	3	5	1,062	1,064 (12)	34	1,017	11	2 (12)
Virginia Polytechnic Institute and State University	20,023						267	267 (12)	20	242	5	(12)
WASHINGTON												
Central Washington State College	6,172	5		2	1	2	311	314 (12)	45	262	4	3 (12)
Washington State University	16,171	19		4		15	600	606 (12)	111	478	11	6 (12)

Table 7.—Number of Offenses Known to the Police, Universities and Colleges, 1980—Continued

University/College	Student enrollment[1]	Violent crime total	Violent Crime				Property crime total	Modified* Property crime total	Property Crime			
			Murder and nonnegligent manslaughter	Forcible rape	Robbery	Aggravated assault			Burglary	Larceny-theft	Motor vehicle theft	Arson*
WEST VIRGINIA												
Glenville State College	1,327	1	.....	.....	.....	1	17	17 (12)	8	9	.....	.... (12)
Marshall University	8,186	8	.....	1	1	6	361	(3)	49	304	8	(3)
West Virginia Institute of Technology	2,491	.....	.....	.....	.....	.....	46	47 (12)	28	18	.....	1 (12)
West Virginia State College	3,107	.....	.....	.....	.....	.....	15	15 (12)	4	11	.....	.... (12)
West Virginia University	17,791	.....	.....	.....	.....	.....	419	420 (12)	.....	399	20	1 (12)
WISCONSIN												
University of Wisconsin:												
Eau Claire	9,658	.....	.....	.....	.....	.....	312	313 (12)	1	309	2	1 (12)
Green Bay	2,757	.....	.....	.....	.....	.....	32	32 (12)	4	28	.....	.... (12)
Madison	35,809	4	.....	1	1	2	1,768	1,789 (12)	116	1,645	7	21 (12)
Milwaukee	17,687	8	.....	.....	2	6	578	578 (12)	34	541	3	.... (12)
Oshkosh	8,035	7	.....	1	.....	6	184	190 (12)	39	143	2	6 (12)
Parkside	3,501	2	.....	.....	.....	2	96	96 (12)	.....	95	1	.... (12)
River Falls	4,701	5	.....	2	.....	3	147	150 (12)	.....	147	.....	3 (12)
Whitewater	7,937	4	.....	.....	.....	4	135	135 (12)	16	118	1	.... (12)
WYOMING												
University of Wyoming	8,101	7	.....	1	.....	6	268	268 (12)	16	252	.....	.... (12)

[1] Data for individual college and university enrollments are obtained from the Department of Education. At the time this document had gone to press, 1980 figures were not available. Individual institutions should use available data within their institutions in analyzing the information contained in this table. The 1979 enrollment data is presented for information purposes. The student enrollment figures are adjusted by converting part-time students into full-time equivalents (FTEs). See Appendix I for a detailed explanation of the computation.

[2] Student enrollment not available.

NOTE: Caution should be exercised in making any inter-campus comparisons or ranking schools, as university/college crime statistics are affected by a variety of factors. These include: demographic characteristics of the surrounding community, ratio of male to female students, number of on-campus residents, accessibility of outside visitors, size of enrollment, etc.

Table 8.—Number of Offenses Known to the Police, Suburban Counties, 1980

*Numbers in parentheses indicate the number of months for which arson data were received. Arson figures are not shown if reports for less than 6 months were received. The Modified Crime Index total is the sum of all Crime Index offenses, including arson.

County by State	Crime Index total	Modified* Crime Index total	Murder and non-negligent man-slaughter	Forcible rape	Robbery	Aggravated assault	Burglary	Larceny-theft	Motor vehicle theft	Arson*
ALABAMA										
Autauga	215	(0)	2	1	5	21	99	65	22	(0)
Baldwin	1,420	1,428 (7)	2	13	32	53	546	672	102	8 (7)
Calhoun	360	361 (12)	1	5	2	17	190	129	16	1 (12)
Colbert	393	400 (12)	2	4	2	20	186	161	18	7 (12)
Elmore	727	729 (12)	12	5	9	49	330	298	24	2 (12)
Etowah	211	216 (12)	.....	7	4	21	89	81	9	5 (12)
Jefferson	6,250	6,309 (12)	13	49	97	599	2,271	2,582	639	59 (12)
Lauderdale	651	655 (12)	5	3	12	15	310	271	35	4 (12)
Limestone	535	541 (10)	2	2	4	38	168	308	13	6 (10)
Madison	696	706 (11)	1	5	3	55	270	330	32	10 (11)
Marshall	733	736 (12)	4	.....	6	12	335	321	55	3 (12)
Mobile	2,545	2,545 (12)	13	13	45	82	993	1,222	177	..... (12)
Montgomery	446	446 (12)	2	6	10	33	142	239	14	..... (12)
Russell	429	430 (12)	3	6	7	20	181	182	30	1 (12)
Saint Clair	343	345 (9)	3	2	7	14	192	107	18	2 (9)
Shelby	878	878 (12)	2	4	9	36	338	430	59	..... (12)
Tuscaloosa	698	703 (12)	2	5	13	37	319	274	48	5 (12)
Walker	444	(0)	.....	2	5	6	191	186	54	(0)
ARIZONA										
Maricopa	7,481	7,609 (12)	21	86	137	951	2,163	3,608	515	128 (12)
Pima	8,443	8,531 (12)	10	64	86	346	3,040	4,453	444	88 (12)
ARKANSAS										
Benton	350	354 (12)	1	3	1	2	165	172	6	4 (12)
Crittenden	355	358 (12)	4	2	13	24	155	141	16	3 (12)
Jefferson	711	720 (12)	5	13	14	47	260	349	23	9 (12)
Little River	136	136 (12)	2	.....	1	5	39	83	6	..... (12)
Miller	252	252 (12)	.....	3	2	47	58	128	14	..... (12)
Pulaski	3,837	3,863 (12)	18	38	96	267	1,499	1,729	190	26 (12)
Saline	717	717 (12)	3	2	6	4	252	407	43	..... (12)
Sebastian	361	364 (12)	1	3	4	33	117	173	30	3 (12)
Washington	560	568 (12)	3	2	2	23	247	238	45	8 (12)
CALIFORNIA										
Alameda	5,093	5,200 (12)	5	59	206	302	1,744	2,408	369	107 (12)
Alameda Highway Patrol	133	(0)	.....	.....	.....	57	.....	.....	76	(0)
Alameda State Police	134	136 (12)	1	.....	1	11	28	90	3	2 (12)
Contra Costa	9,236	9,313 (12)	5	47	163	309	3,464	5,235	13	77 (12)
Contra Costa Highway Patrol	645	(0)	.....	.....	.....	1	.....	62	582	(0) (12)
Contra Costa State Police	9	9 (12)	.....	.....	.....	3	3	3	.....	..... (12)
Fresno	11,405	11,751 (12)	41	126	333	850	4,238	5,112	705	346 (12)
Fresno Highway Patrol	156	(0)	.....	.....	.....	7	.....	38	111	(0)
Fresno State Police	88	88 (12)	.....	.....	.....	1	39	45	3	..... (12)
Kern	16,520	17,408 (12)	54	133	479	970	4,723	9,072	1,089	888 (12)
Kern Highway Patrol	204	(0)	.....	.....	.....	3	.....	46	155	(0)
Kern State Police	24	24 (12)	.....	.....	.....	.....	1	23	.....	..... (12)
Los Angeles	62,089	62,842 (12)	201	728	3,932	7,732	21,556	20,974	6,966	753 (12)
Los Angeles Highway Patrol	410	(0)	.....	.....	.....	36	.....	68	306	(0)
Los Angeles State Police	643	646 (12)	.....	2	16	36	158	389	42	3 (12)
Marin	2,483	2,521 (12)	11	9	53	128	814	1,460	8	38 (12)
Marin Highway Patrol	196	(0)	.....	.....	.....	1	.....	27	168	(0)
Monterey	3,786	3,856 (12)	8	38	80	253	1,342	2,053	12	70 (12)
Monterey Highway Patrol	156	(0)	.....	.....	.....	.....	.....	16	140	(0)
Napa	1,344	1,406 (12)	3	1	22	52	496	741	29	62 (12)
Napa Highway Patrol	62	(0)	.....	.....	.....	.....	.....	.....	62	(0)
Orange	11,790	12,010 (12)	16	92	179	427	4,701	5,611	764	220 (12)
Orange Highway Patrol	72	(1)	.....	.....	.....	13	.....	.....	59	(1)
Orange State Police	33	33 (12)	.....	.....	1	.....	7	25	.....	..... (12)
Placer	3,965	4,035 (12)	9	30	40	294	1,455	2,089	48	70 (12)
Placer Highway Patrol	190	(0)	.....	.....	.....	.....	.....	13	177	(0)
Riverside	22,421	22,849 (12)	43	134	479	1,210	7,958	11,003	1,594	428 (12)
Riverside Highway Patrol	93	(0)	.....	.....	.....	2	.....	19	72	(0)
Riverside State Police	20	20 (12)	.....	.....	.....	.....	2	17	1	..... (12)

Table 8.—Number of Offenses Known to the Police, Suburban Counties, 1980—Continued

County by State	Crime Index total	Modified* Crime Index total	Murder and non-negligent man-slaughter	Forcible rape	Robbery	Aggra-vated assault	Burglary	Larceny-theft	Motor vehicle theft	Arson*
CALIFORNIA—Continued										
Sacramento	38,013	38,251 (12)	26	229	1,150	997	9,939	22,772	2,900	238 (12)
Sacramento Highway Patrol	410	(0)	...	...	...	9	...	...	401	(0)
Sacramento State Police	1,012	1,015 (12)	...	...	12	39	155	771	35	3 (12)
San Bernardino	24,653	24,837 (12)	63	195	502	1,853	9,537	10,630	1,873	184 (12)
San Bernardino Highway Patrol	174	(0)	...	...	...	4	...	6	164	(0)
San Bernardino State Police	76	76 (12)	...	...	...	2	17	57	...	... (12)
San Diego	19,722	20,064 (12)	40	148	535	1,109	8,329	7,870	1,691	342 (12)
San Diego Highway Patrol	129	(0)	...	...	...	6	...	14	109	(0)
San Diego State Police	98	98 (12)	...	...	...	4	21	67	6	... (12)
San Francisco Highway Patrol	21	(0)	...	...	...	12	...	4	5	(0)
San Francisco State Police	382	382 (12)	1	...	23	60	64	227	7	... (12)
San Joaquin	7,219	7,289 (12)	16	56	186	332	2,630	3,999	...	70 (12)
San Joaquin Highway Patrol	499	(0)	...	...	...	2	...	54	443	(0)
San Joaquin State Police	18	18 (12)	...	...	...	...	2	16	...	... (12)
San Mateo	6,250	6,270 (12)	12	59	254	244	1,764	3,239	678	20 (12)
San Mateo Highway Patrol	31	(0)	...	...	...	17	...	...	14	(0)
San Mateo State Police	13	13 (12)	...	...	...	...	7	5	1	... (12)
Santa Barbara	6,791	6,830 (12)	6	54	66	277	1,894	4,458	36	39 (12)
Santa Barbara Highway Patrol	361	(0)	...	...	...	...	...	76	285	(0)
Santa Clara	6,717	6,780 (12)	10	61	171	585	2,231	3,247	412	63 (12)
Santa Clara Highway Patrol	38	(0)	...	...	...	...	...	...	38	(0)
Santa Clara State Police	20	20 (12)	...	...	...	...	6	14	...	... (12)
Santa Cruz	3,959	3,980 (12)	5	46	74	224	1,756	1,811	43	21 (12)
Santa Cruz Highway Patrol	308	(0)	...	...	...	...	...	12	296	(0)
Solano	1,018	1,052 (12)	7	8	19	102	392	490	...	34 (12)
Solano Highway Patrol	66	(0)	...	...	...	2	...	3	61	(0)
Sonoma	5,185	5,227 (12)	9	52	77	279	2,535	2,222	11	42 (12)
Sonoma Highway Patrol	488	(0)	...	...	...	1	...	104	383	(0)
Stanislaus	5,007	5,098 (12)	9	38	85	310	1,734	2,812	19	91 (12)
Stanislaus Highway Patrol	256	(0)	...	...	...	...	...	...	256	(0)
Stanislaus State Police	1	1 (12)	...	...	...	...	1	...	...	... (12)
Ventura	3,064	3,117 (12)	8	40	50	203	1,286	1,247	230	53 (12)
Ventura Highway Patrol	104	(0)	...	...	...	16	...	33	55	(0)
Yolo	3,834	3,880 (12)	7	17	112	325	1,320	1,847	206	46 (12)
Yolo Highway Patrol	38	(0)	...	...	...	2	...	8	28	(0)
Yolo State Police	2	2 (12)	...	...	...	...	...	2	...	... (12)
COLORADO										
Adams	5,415	5,469 (12)	9	43	136	253	1,583	2,994	397	54 (12)
Arapahoe	3,245	3,274 (12)	3	19	38	87	1,139	1,801	158	29 (12)
Boulder	1,537	1,559 (11)	3	15	11	63	606	745	94	22 (11)
Douglas	587	588 (12)	3	3	4	43	199	298	37	1 (12)
El Paso	2,727	2,758 (12)	3	35	46	112	944	1,460	127	31 (12)
Gilpin	205	207 (12)	...	1	5	11	106	76	6	2 (12)
Jefferson	5,249	5,292 (12)	2	12	59	58	1,695	3,154	269	43 (12)
Larimer	1,892	1,901 (12)	1	20	8	37	523	1,188	115	9 (12)
Pueblo	935	942 (12)	...	8	7	130	256	488	46	7 (12)
Teller	205	206 (12)	2	...	...	14	130	53	6	1 (12)
Weld	1,687	(0)	2	25	20	143	512	893	92	(0)
DELAWARE										
New Castle Police Department	9,734	9,842 (12)	8	45	101	281	3,408	4,953	938	108 (12)
New Castle State Police	8,203	8,272 (12)	8	13	193	378	1,149	5,946	516	69 (12)
FLORIDA										
Alachua	4,440	4,451 (12)	3	47	84	334	1,510	2,262	200	11 (12)
Baker	181	182 (12)	2	4	4	21	37	100	13	1 (12)
Bay	889	890 (12)	2	20	20	26	325	412	84	1 (12)
Brevard	6,772	6,821 (12)	6	65	122	361	2,157	3,715	346	49 (12)
Broward	18,867	18,909 (12)	51	185	1,284	1,435	6,127	8,437	1,348	42 (12)
Clay	1,298	1,306 (12)	1	3	16	14	344	857	63	8 (12)
Dade	80,728	81,083 (12)	212	533	5,698	5,986	24,546	37,489	6,264	355 (12)
Escambia	14,259	14,349 (12)	18	97	397	989	4,559	7,270	929	90 (12)
Hillsborough	23,840	24,012 (12)	28	190	571	1,430	7,828	12,434	1,359	172 (12)
Lee	4,507	4,530 (12)	9	37	134	221	1,610	2,226	270	23 (12)

Table 8.—Number of Offenses Known to the Police, Suburban Counties, 1980—Continued

County by State	Crime Index total	Modified* Crime Index total	Murder and non-negligent man-slaughter	Forcible rape	Robbery	Aggravated assault	Burglary	Larceny-theft	Motor vehicle theft	Arson*
FLORIDA—Continued										
Leon	3,135	3,140 (12)	3	40	56	194	1,181	1,543	118	5 (12)
Manatee	6,328	6,363 (12)	6	46	98	554	1,763	3,634	227	35 (12)
Nassau	797	798 (12)	1	4	10	109	224	417	32	1 (12)
Orange	25,550	25,758 (12)	26	218	685	2,012	9,200	12,145	1,264	208 (12)
Osceola	1,853	1,857 (12)	3	19	26	104	948	681	72	4 (12)
Palm Beach	16,357	16,436 (12)	23	101	282	1,178	5,023	8,660	1,090	79 (12)
Pasco	6,343	6,400 (12)	11	39	70	511	2,080	3,371	261	57 (12)
Pinellas	10,704	10,756 (12)	7	66	114	726	3,440	5,779	572	52 (12)
Polk	11,961	12,081 (12)	17	144	217	1,385	3,271	6,311	616	120 (12)
Saint Johns	2,228	2,239 (12)	4	10	30	223	698	1,190	73	11 (12)
Santa Rosa	1,637	1,667 (12)	2	9	21	120	551	835	99	30 (12)
Sarasota	6,808	6,825 (12)	5	58	67	170	1,986	4,252	270	17 (12)
Seminole	5,698	5,701 (12)	3	26	74	204	2,366	2,775	250	3 (12)
Volusia	4,478	4,521 (12)	6	48	72	221	1,909	2,001	221	43 (12)
Wakulla	119	120 (12)	2	3	1	31	42	32	8	1 (12)
GEORGIA										
Bibb	1,083	1,085 (12)	.....	5	30	34	478	487	49	2 (12)
Bryan	64	64 (12)	1	.....	.....	2	35	22	4	..... (12)
Catoosa	825	825 (12)	1	8	4	12	336	376	88	..... (12)
Chatham Police Department	2,521	2,531 (12)	6	31	55	155	807	1,333	134	10 (12)
Cherokee	956	956 (12)	2	4	3	27	428	379	113	..... (12)
Clayton Police Department	6,527	6,542 (12)	2	47	118	188	2,066	3,654	452	15 (12)
Cobb	55	55 (12)	.....	.....	1	3	6	45	.....	..... (12)
Cobb Police Department	11,237	11,240 (12)	5	67	177	331	3,049	6,452	1,156	3 (12)
Columbia	996	996 (12)	2	9	25	34	377	492	57	..... (12)
Dade	173	173 (12)	4	1	3	1	71	46	47	..... (12)
De Kalb	411	411 (12)	.....	3	11	128	31	215	23	..... (12)
De Kalb Police Department	26,544	26,728 (12)	19	195	830	512	8,276	14,559	2,153	184 (12)
Dougherty	87	87 (12)	.....	4	.....	3	33	44	3	..... (12)
Dougherty Police Department	738	743 (12)	2	9	17	19	261	398	32	5 (12)
Douglas	1,679	1,692 (12)	7	12	26	106	613	777	138	13 (12)
Fayette	368	368 (12)	.....	.....	2	2	161	189	14	..... (12)
Forsyth	808	808 (12)	.....	.....	.....	12	292	422	82	..... (12)
Fulton Police Department	6,334	6,382 (12)	5	21	223	157	2,112	3,231	585	48 (12)
Gwinnett Police Department	6,365	6,370 (12)	7	30	94	288	2,118	3,319	509	5 (12)
Henry Police Department	979	979 (12)	5	8	14	36	362	491	63	..... (12)
Houston	623	623 (12)	3	10	14	28	202	304	62	..... (12)
Lee	122	122 (12)	1	2	2	6	47	55	9	..... (12)
Newton	404	407 (12)	3	3	2	10	200	165	21	3 (12)
Paulding	521	524 (12)	.....	2	7	24	195	233	60	3 (12)
Richmond	8,182	8,207 (12)	15	108	246	320	2,931	4,158	404	25 (12)
Rockdale	1,187	1,187 (12)	.....	6	21	72	398	600	90	..... (12)
Walker	1,115	1,115 (12)	.....	2	12	4	539	417	141	..... (12)
Walton	226	226 (12)	.....	.....	1	2	90	125	8	..... (12)
IDAHO										
Ada	2,072	2,088 (12)	2	15	21	120	748	1,081	85	16 (12)
ILLINOIS										
Boone	515	516 (12)	.....	8	4	9	236	228	30	1 (12)
Champaign	1,646	1,656 (12)	3	14	15	88	649	813	64	10 (12)
Clinton	33	34 (9)	.....	1	.....	3	20	6	3	1 (9)
Cook	6,124	6,184 (12)	5	34	88	239	1,871	3,254	633	60 (12)
Du Page	4,121	4,160 (9)	4	19	43	153	1,484	2,043	375	39 (9)
Henry	426	434 (11)	.....	1	.....	10	136	262	17	8 (11)
Kane	1,898	1,933 (12)	1	13	34	154	816	773	107	35 (12)
Kankakee	1,264	1,285 (12)	2	13	13	53	658	461	64	21 (12)
Lake	4,267	4,391 (12)	4	28	44	250	1,568	2,010	363	124 (12)
McHenry	2,101	2,118 (12)	1	1	8	58	755	1,144	134	17 (12)
McLean	720	(0)	1	4	3	35	312	335	30	(0)
Madison	2,529	2,541 (9)	8	22	51	57	1,033	1,195	163	12 (9)

Table 8.—Number of Offenses Known to the Police, Suburban Counties, 1980—Continued

County by State	Crime Index total	Modified* Crime Index total	Murder and non-negligent man-slaughter	Forcible rape	Robbery	Aggra-vated assault	Burglary	Larceny-theft	Motor vehicle theft	Arson*
ILLINOIS—Continued										
Peoria	1,848	1,856 (12)	.....	5	14	111	634	999	85	8 (12)
Rock Island	789	791 (11)	.....	6	9	4	351	385	34	2 (11)
Saint Clair	1,779	1,798 (12)	2	12	30	70	651	896	118	19 (12)
Sangamon	2,362	(5)	3	10	39	128	659	1,422	101	(5)
Tazewell	482	487 (10)	.....	4	4	9	175	287	3	5 (10)
Winnebago	4,131	4,163 (12)	2	29	50	145	1,463	2,258	184	32 (12)
Woodford	193	198 (9)	.....	.....	.....	6	109	74	4	5 (9)
INDIANA										
Adams	186	186 (12)	.....	1	1	7	48	115	14	..... (12)
Adams State Police	5	(0)	.....	.....	.....	.....	.....	5	.....	(0)
Allen	2,519	2,542 (12)	2	19	44	32	869	1,320	233	23 (12)
Allen State Police	200	(0)	1	2	4	6	46	116	25	(0)
De Kalb	137	139 (12)	.....	2	.....	1	50	69	15	2 (12)
De Kalb State Police	46	(0)	.....	2	.....	2	15	17	10	(0)
Elkhart	1,287	1,290 (9)	3	8	5	102	469	626	74	3 (9)
Elkhart State Police	112	(0)	3	1	3	8	32	51	14	(0)
Gibson	186	191 (10)	.....	1	1	8	62	99	15	5 (10)
Gibson State Police	93	(0)	.....	1	.....	8	36	34	14	(0)
Hancock	360	360 (7)	.....	.....	6	.....	144	207	3	..... (7)
Hancock State Police	41	(0)	.....	.....	1	5	11	16	8	(0)
Hendricks	897	917 (11)	.....	7	5	19	280	493	93	20 (11)
Hendricks State Police	238	(0)	.....	3	5	7	81	100	42	(0)
Howard	676	676 (12)	2	2	5	2	227	398	40	..... (12)
Howard State Police	12	(0)	2	.....	.....	.....	4	5	1	(0)
Lake	3,175	3,199 (11)	5	26	62	543	618	1,438	483	24 (11)
Lake State Police	461	(0)	.....	2	9	71	54	110	215	(0)
Marion	16,329	16,444 (12)	8	95	374	186	3,943	10,136	1,587	115 (12)
Marion State Police	603	(0)	3	10	21	58	53	242	216	(0)
Marshall	279	285 (12)	1	.....	3	2	96	157	20	6 (12)
Marshall State Police	36	(0)	.....	.....	.....	4	10	7	15	(0)
Monroe	1,424	1,442 (12)	.....	2	6	55	487	767	107	18 (12)
Monroe State Police	139	(0)	.....	1	2	1	40	61	34	(0)
Porter	1,371	1,381 (12)	1	3	8	56	320	879	104	10 (12)
Porter State Police	125	(0)	.....	.....	6	10	35	44	30	(0)
Saint Joseph	2,304	2,315 (9)	7	17	28	156	647	1,367	82	11 (9)
Saint Joseph State Police	389	(0)	1	1	2	22	163	137	63	(0)
Tippecanoe	1,229	1,248 (12)	5	8	7	34	403	728	44	19 (12)
Tippecanoe State Police	187	(0)	.....	.....	.....	10	65	78	34	(0)
Vanderburgh	854	854 (12)	5	4	4	61	148	587	45	..... (12)
Vanderburgh State Police	60	(0)	4	2	1	1	4	34	14	(0)
Vigo	979	983 (12)	.....	5	10	2	301	582	79	4 (12)
Vigo State Police	385	(0)	1	.....	18	28	134	147	57	(0)
IOWA										
Black Hawk	398	403 (12)	.....	1	4	10	156	209	18	5 (12)
Dubuque	792	803 (12)	.....	.....	2	21	170	563	36	11 (12)
Johnson	615	619 (12)	.....	.....	4	5	189	385	32	4 (12)
Linn	756	764 (12)	1	4	5	79	265	362	40	8 (12)
Pottawattamie	647	664 (12)	.....	5	6	60	221	314	41	17 (12)
Scott	705	711 (12)	.....	2	9	33	193	409	59	6 (12)
Warren	449	467 (12)	.....	3	6	7	167	242	24	18 (12)
Woodbury	429	432 (12)	.....	3	2	11	157	226	30	3 (12)
KANSAS										
Butler	660	668 (12)	4	3	3	26	276	326	22	8 (12)
Douglas	310	314 (12)	2	1	.....	24	135	136	12	4 (12)

Table 8.—Number of Offenses Known to the Police, Suburban Counties, 1980—Continued

County by State	Crime Index total	Modified* Crime Index total	Murder and non-negligent man-slaughter	Forcible rape	Robbery	Aggravated assault	Burglary	Larceny-theft	Motor vehicle theft	Arson*
KANSAS—Continued										
Johnson	822	837 (11)	1	.....	7	55	332	387	40	15 (11)
Osage	294	303 (12)	2	1	2	12	114	147	16	9 (12)
Sedgwick	2,232	2,235 (12)	1	27	27	100	747	1,222	108	3 (12)
Shawnee	1,140	1,150 (12)	2	2	11	102	387	596	40	10 (12)
KENTUCKY										
Boone	16	16 (12)	.....	1	.....	2	5	7	1	..... (12)
Boone Police Department	1,027	1,033 (12)	.....	12	14	33	313	578	77	6 (12)
Boone State Police	120	132 (12)	.....	1	4	6	32	61	16	12 (12)
Bourbon	111	111 (12)	.....	.....	.....	1	39	66	5	..... (12)
Bourbon State Police	90	97 (12)	1	5	2	13	37	23	9	7 (12)
Boyd	87	87 (12)	.....	.....	.....	7	30	47	3	..... (12)
Boyd State Police	349	366 (12)	.....	.....	3	27	161	112	46	17 (12)
Bullitt	82	82 (12)	.....	.....	.....	1	25	56	.....	..... (12)
Bullitt Police Department	279	279 (12)	.....	.....	1	.....	96	161	21	..... (12)
Bullitt State Police	76	113 (12)	3	4	3	12	32	13	9	37 (12)
Campbell Police Department	313	318 (12)	.....	2	2	2	167	127	13	5 (12)
Campbell State Police	13	33 (12)	.....	1	.....	2	6	2	2	20 (12)
Christian	637	640 (12)	2	13	16	19	216	324	47	3 (12)
Christian Police Department	286	292 (12)	.....	7	4	46	76	140	13	6 (12)
Christian State Police	51	70 (12)	.....	1	3	5	17	16	9	19 (12)
Clark	181	181 (12)	.....	.....	1	2	72	101	5	..... (12)
Clark State Police	93	96 (12)	.....	2	.....	6	49	24	12	3 (12)
Daviess	353	361 (12)	1	3	1	3	121	212	12	8 (12)
Daviess State Police	121	126 (12)	.....	2	1	12	30	57	19	5 (12)
Greenup	99	99 (12)	.....	.....	.....	22	23	48	6	..... (12)
Greenup State Police	219	241 (12)	.....	1	1	14	129	47	27	22 (12)
Henderson	262	263 (12)	.....	3	1	9	90	154	5	1 (12)
Henderson State Police	159	172 (12)	1	4	2	20	48	66	18	13 (12)
Jefferson Police Department	14,848	14,968 (12)	13	62	245	259	4,795	8,540	934	120 (12)
Jefferson State Police	48	48 (12)	.....	.....	.....	3	2	29	14	..... (12)
Jessamine	123	123 (12)	.....	.....	.....	25	38	59	1	..... (12)
Jessamine State Police	88	95 (12)	3	1	.....	7	46	26	5	7 (12)
Kenton Police Department	414	450 (12)	2	5	4	25	158	182	38	36 (12)
Kenton State Police	35	109 (12)	.....	.....	.....	4	9	11	11	74 (12)
Oldham	3	3 (12)	.....	.....	.....	.....	.....	3	.....	..... (12)
Oldham Police Department	238	238 (12)	.....	1	.....	4	111	111	11	..... (12)
Oldham State Police	237	247 (12)	2	3	3	26	88	94	21	10 (12)
Scott	149	149 (12)	.....	2	1	2	56	78	10	..... (12)
Scott State Police	73	122 (12)	2	.....	1	10	28	31	1	49 (12)
Woodford	12	12 (12)	.....	.....	.....	3	.....	9	.....	..... (12)
Woodford Police Department	243	246 (12)	.....	1	4	15	97	118	8	3 (12)
Woodford State Police	25	34 (12)	.....	2	1	.....	9	12	1	9 (12)
LOUISIANA										
Bossier	734	741 (10)	5	10	11	53	288	344	23	7 (10)
Calcasieu	3,650	3,660 (6)	10	36	52	319	1,186	1,800	247	10 (6)
East Baton Rouge	6,118	6,125 (8)	9	68	103	417	2,178	2,982	361	7 (8)
Grant	230	231 (12)	1	4	.....	23	98	101	3	1 (12)
Jefferson	25,259	25,351 (12)	38	200	860	1,248	6,954	13,695	2,264	92 (12)
Lafayette	800	(5)	6	32	17	119	328	207	91	(5)
Livingston	680	(0)	2	5	10	19	237	374	33	(0)
Ouachita	1,612	1,615 (11)	5	20	20	83	347	1,064	73	3 (11)
Webster	325	331 (6)	5	4	5	29	125	147	10	6 (6)
West Baton Rouge	361	362 (10)	2	3	21	53	105	175	2	1 (10)
MAINE										
Androscoggin	368	368 (12)	.....	2	1	6	164	183	12	..... (12)
Androscoggin State Police	52	52 (12)	3	1	1	1	21	19	6	..... (12)
Cumberland	1,011	1,020 (12)	.....	1	3	20	460	467	60	9 (12)
Cumberland State Police	193	195 (12)	1	1	1	7	78	82	23	2 (12)

Table 8.—Number of Offenses Known to the Police, Suburban Counties, 1980—Continued

County by State	Crime Index total	Modified* Crime Index total	Murder and non-negligent man-slaughter	Forcible rape	Robbery	Aggra-vated assault	Burglary	Larceny-theft	Motor vehicle theft	Arson*
MARYLAND										
Anne Arundel Police Department	15,609	15,835 (12)	12	78	217	460	4,475	9,307	1,060	226 (12)
Anne Arundel State Police	1,931	1,931 (12)	5	15	35	242	366	1,098	170	..... (12)
Baltimore	44,600	45,160 (12)	26	184	1,208	4,356	11,520	24,113	3,193	560 (12)
Baltimore State Police	668	668 (12)	.....	6	11	74	129	385	63	..... (12)
Carroll State Police	2,160	2,211 (12)	1	14	19	165	686	1,203	72	51 (12)
Cecil	318	318 (12)	.....	3	2	58	90	157	8	..... (12)
Cecil State Police	1,443	1,494 (12)	5	6	18	158	457	713	86	51 (12)
Charles	2,417	2,417 (12)	7	10	28	135	587	1,522	128	..... (12)
Charles State Police	878	909 (12)	.....	7	11	110	143	537	70	31 (12)
Harford	2,247	2,247 (12)	.....	9	21	47	913	1,174	83	..... (12)
Harford State Police	1,609	1,693 (12)	3	5	30	193	481	776	121	84 (12)
Howard Police Department	6,203	6,203 (12)	5	26	62	367	1,646	3,791	306	..... (12)
Howard State Police	783	852 (12)	.....	8	18	93	180	405	79	69 (12)
Montgomery	30,111	30,608 (12)	16	144	798	475	8,015	18,792	1,871	497 (12)
Montgomery State Police	43	43 (12)	.....	.....	.....	6	1	27	9	..... (12)
Prince Georges Police Department	42,236	42,557 (12)	53	383	2,888	1,870	11,529	21,804	3,709	321 (12)
Prince Georges State Police	1,235	1,235 (12)	1	13	39	119	206	668	189	..... (12)
MASSACHUSETTS										
Berkshire State Police	343	344 (12)	.....	.....	1	8	194	116	24	1 (12)
Bristol State Police	125	126 (11)	.....	2	2	6	11	24	80	1 (11)
Essex State Police	33	33 (12)	.....	1	2	17	.....	8	5	..... (12)
Hampden State Police	177	181 (12)	.....	2	3	7	98	52	15	4 (12)
Hampshire State Police	133	135 (12)	.....	.....	2	4	89	35	3	2 (12)
Middlesex State Police	30	30 (12)	.....	.....	.....	19	.....	6	5	..... (12)
Norfolk State Police	119	120 (12)	.....	.....	3	22	2	3	89	1 (12)
Plymouth State Police	116	118 (12)	.....	.....	5	11	5	12	83	2 (12)
Suffolk State Police	298	298 (12)	8	6	2	5	4	191	82	..... (12)
Worcester State Police	209	209 (12)	.....	11	11	31	41	68	47	..... (12)
MICHIGAN										
Barry	791	803 (12)	.....	4	.....	30	264	473	20	12 (12)
Barry State Police	472	481 (12)	.....	6	18	30	183	214	21	9 (12)
Bay	925	930 (12)	.....	9	1	33	172	664	46	5 (12)
Bay State Police	1,513	1,543 (12)	.....	12	16	80	344	996	65	30 (12)
Calhoun	687	695 (12)	.....	10	10	27	206	405	29	8 (12)
Calhoun State Police	815	817 (12)	.....	8	38	55	220	429	65	2 (12)
Clinton	420	424 (12)	.....	4	4	8	82	307	15	4 (12)
Clinton State Police	83	86 (12)	1	.....	4	6	20	42	10	3 (12)
Eaton	2,091	2,105 (12)	1	21	24	31	387	1,542	85	14 (12)
Eaton State Police	293	301 (12)	2	5	29	9	69	155	24	8 (12)
Genesee	2,562	2,587 (12)	.....	14	61	108	769	1,488	122	25 (12)
Genesee State Police	1,759	1,850 (12)	1	41	47	101	502	949	118	91 (12)
Ingham	1,574	1,581 (12)	2	15	14	73	341	1,027	102	7 (12)
Ingham State Police	445	459 (12)	.....	4	13	21	57	308	42	14 (12)
Ionia	414	422 (12)	.....	1	8	26	107	255	17	8 (12)
Ionia State Police	685	697 (12)	2	11	5	65	208	360	34	12 (12)
Jackson	1,225	1,241 (12)	1	6	14	66	311	778	49	16 (12)
Jackson State Police	1,201	1,225 (12)	4	22	24	193	301	596	61	24 (12)
Kalamazoo	2,641	2,662 (12)	1	19	26	68	547	1,873	107	21 (12)
Kalamazoo State Police	116	124 (12)	.....	2	3	7	42	56	6	8 (12)
Kent	3,371	3,383 (12)	2	47	33	95	766	2,241	187	12 (12)
Kent State Police	952	962 (12)	1	9	24	29	272	570	47	10 (12)
Lapeer	1,093	1,105 (12)	.....	11	4	26	321	672	59	12 (12)
Lapeer State Police	383	395 (12)	.....	10	7	22	120	194	30	12 (12)
Livingston	1,414	1,459 (12)	3	10	4	48	408	857	84	45 (12)
Livingston State Police	1,128	1,135 (12)	.....	19	14	87	387	535	86	7 (12)
Macomb	3,186	3,212 (12)	1	21	27	129	671	2,018	319	26 (12)
Macomb State Police	941	968 (12)	.....	9	12	50	281	509	80	27 (12)
Monroe	2,771	2,825 (12)	6	3	27	87	827	1,589	232	54 (12)
Monroe State Police	1,204	1,220 (12)	1	17	27	68	401	586	104	16 (12)
Muskegon	1,941	1,948 (12)	4	12	7	124	531	1,201	62	7 (12)
Muskegon State Police	237	239 (12)	.....	8	2	17	70	128	12	2 (12)
Oakland	6,790	7,109 (12)	4	25	40	178	2,250	3,924	369	319 (12)
Oakland State Police	828	848 (12)	1	38	20	57	217	412	83	20 (12)
Oceana	383	389 (12)	.....	4	.....	9	145	215	10	6 (12)
Oceana State Police	234	237 (12)	.....	8	1	8	94	107	16	3 (12)
Ottawa	1,521	1,528 (12)	1	12	3	30	413	1,006	56	7 (12)
Ottawa State Police	410	417 (12)	.....	4	7	17	135	222	25	7 (12)
Saginaw	1,696	1,717 (12)	.....	18	13	40	394	1,130	101	21 (12)
Saginaw State Police	1,321	1,356 (12)	3	9	36	153	379	688	53	35 (12)

ıble 8.—Number of Offenses Known to the Police, Suburban Counties, 1980—Continued

County by State	Crime Index total	Modified* Crime Index total	Murder and non-negligent man-slaughter	Forcible rape	Robbery	Aggra-vated assault	Burglary	Larceny-theft	Motor vehicle theft	Arson*
MICHIGAN—Continued										
iint Clair	1,954	2,000 (12)	1	15	10	65	629	1,137	97	46 (12)
iint Clair State Police	904	943 (12)	.....	14	7	56	320	444	63	39 (12)
iiawassee	847	856 (12)	.....	5	3	15	299	467	58	9 (12)
iiawassee State Police	571	579 (12)	1	16	11	26	146	343	28	8 (12)
an Buren	407	412 (12)	.....	.....	4	14	156	225	8	5 (12)
an Buren State Police	1,556	1,596 (12)	2	20	28	94	564	746	102	40 (12)
'ashtenaw	3,979	4,061 (12)	1	26	46	193	1,108	2,302	303	82 (12)
'ashtenaw State Police	1,892	1,915 (12)	1	34	55	129	401	951	321	23 (12)
'ayne	2,828	2,881 (12)	3	21	28	142	639	1,729	266	53 (12)
'ayne State Police	1.739	1,780 (12)	5	41	46	123	323	837	364	41 (12)
MINNESOTA										
noka	517	529 (12)	1	3	4	7	219	246	37	12 (12)
enton	192	193 (12)	2	1	.....	6	55	123	5	1 (12)
arver	316	321 (12)	.....	1	1	5	87	214	8	5 (12)
hisago	1,291	1,297 (12)	.....	5	7	20	209	966	84	6 (12)
ay	320	320 (12)	.....	4	.....	13	97	187	19	..... (12)
akota	307	310 (12)	.....	.....	2	7	78	205	15	3 (12)
ennepin	169	173 (12)	.....	.....	2	10	38	107	12	4 (12)
lmsted	706	712 (12)	.....	6	1	18	236	390	55	6 (12)
olk	239	240 (12)	.....	4	1	9	60	152	13	1 (12)
amsey	637	644 (12)	.....	2	4	6	210	355	60	7 (12)
iint Louis	1,425	1,459 (12)	1	8	7	47	663	622	77	34 (12)
cott	331	334 (12)	.....	1	2	12	89	207	20	3 (12)
herburne	305	308 (12)	1	.....	1	2	108	169	24	3 (12)
earns	1,043	1,051 (12)	.....	7	4	30	216	739	47	8 (12)
'ashington	1,359	1,383 (12)	.....	3	6	10	442	841	57	24 (12)
right	1,337	1,349 (12)	1	3	9	11	347	887	79	12 (12)
MISSISSIPPI										
eSoto	669	670 (12)	4	18	18	19	274	264	72	1 (12)
ancock	669	696 (12)	3	11	14	61	329	173	78	27 (12)
inds	668	674 (12)	5	10	14	51	337	192	59	6 (12)
MISSOURI										
one	856	856 (12)	.....	3	5	117	373	358	.....	..... (12)
ss	479	486 (8)	.....	2	1	12	277	168	19	7 (8)
ay	320	327 (12)	.....	3	4	26	149	119	19	7 (12)
anklin	1,179	1,182 (12)	4	8	18	26	502	519	102	3 (12)
reene	936	938 (11)	2	.....	4	18	332	529	51	2 (11)
fferson	2,658	2,669 (12)	6	16	33	17	1,358	800	428	11 (12)
atte	467	472 (12)	3	6	5	30	214	173	36	5 (12)
ay	197	200 (12)	1	.....	.....	7	76	109	4	3 (12)
iint Charles	1,256	1,264 (6)	2	8	11	195	556	314	170	8 (6)
iint Louis Police Department	17,844	18,081 (12)	20	91	221	600	5,605	9,397	1,910	237 (12)
MONTANA										
ascade	320	320 (12)	.....	1	6	12	91	187	23	..... (12)
ellowstone	1,304	1,313 (12)	3	7	12	53	233	887	109	9 (12)
NEBRASKA										
akota	136	138 (12)	.....	.....	.....	.....	72	51	13	2 (12)
ouglas	1,963	1,981 (12)	1	13	32	32	561	1,200	124	18 (12)
ancaster	596	605 (11)	3	3	4	16	153	380	37	9 (11)
rpy	835	843 (12)	.....	4	10	26	207	529	59	8 (12)
NEVADA										
'ashoe	2,513	2,537 (12)	8	33	56	102	893	1,266	155	24 (12)
NEW HAMPSHIRE										
illsborough	72	72 (11)	.....	.....	.....	.....	45	19	8	..... (11)
illsborough State Police	110	115 (12)	.....	4	2	9	70	18	7	5 (12)

Table 8.—Number of Offenses Known to the Police, Suburban Counties, 1980—Continued

County by State	Crime Index total	Modified* Crime Index total	Murder and non-negligent man-slaughter	Forcible rape	Robbery	Aggravated assault	Burglary	Larceny-theft	Motor vehicle theft	Arson*
NEW JERSEY										
Atlantic State Police	683	688 (12)	1	7	15	34	320	249	57	5 (12
Bergen State Police	555	555 (12)	1	2	10	13	94	318	117	..... (12
Burlington State Police	1,155	1,169 (12)	1	20	24	50	416	551	93	14 (12
Camden State Police	70	70 (12)	.....	4	8	10	17	24	7	..... (12
Cumberland State Police	1,430	1,445 (12)	3	17	16	79	669	584	62	15 (12
Essex State Police	50	50 (12)	.....	.....	5	7	2	33	3	..... (12
Gloucester State Police	31	31 (12)	.....	2	5	5	5	8	6	..... (12
Hudson State Police	21	21 (12)	.....	1	1	1	4	8	6	..... (12
Mercer State Police	334	339 (12)	.....	9	6	22	63	221	13	5 (12
Middlesex State Police	97	97 (12)	1	.....	11	4	5	55	21	..... (12
Monmouth State Police	507	519 (12)	.....	12	8	32	193	228	34	12 (12
Morris State Police	168	178 (12)	.....	6	5	32	32	83	10	10 (12
Passaic State Police	19	19 (12)	.....	.....	1	2	2	9	5	..... (12
Salem State Police	693	706 (12)	.....	12	12	18	371	244	36	13 (12
Somerset State Police	146	148 (12)	.....	2	1	17	43	65	18	2 (12
Union State Police	26	26 (12)	.....	.....	4	2	3	12	5	..... (12
Warren State Police	414	417 (12)	1	3	9	14	202	139	46	3 (12
NEW MEXICO										
Sandoval	395	(0)	2	6	3	23	166	169	26	(0
NEW YORK										
Albany	165	(1)	.....	.....	.....	14	66	82	3	(1
Albany State Police	935	943 (9)	.....	5	20	70	316	485	39	8 (9
Broome	1,437	1,450 (9)	1	5	8	5	452	900	66	13 (9
Broome State Police	1,186	(5)	3	6	10	23	464	646	34	(5
Chemung	641	(1)	1	4	3	58	197	353	25	(1
Chemung State Police	487	(5)	1	1	2	26	168	275	14	(5
Dutchess	980	1,009 (11)	.....	7	12	77	289	558	37	29 (11
Dutchess State Police	2,010	2,054 (12)	3	9	27	196	815	877	83	44 (12
Erie	1,826	1,862 (10)	1	11	14	202	304	1,176	118	36 (10
Erie State Police	853	859 (6)	3	6	8	18	340	438	40	6 (6
Herkimer State Police	679	695 (10)	1	.....	3	39	358	255	23	16 (10
Livingston	762	779 (6)	.....	3	4	19	219	506	11	17 (6
Livingston State Police	232	(1)	.....	2	.....	11	87	121	11	(1
Madison	277	(5)	.....	.....	.....	3	119	145	10	(5
Madison State Police	592	604 (8)	1	4	2	10	267	283	25	12 (8
Monroe	7,123	7,215 (12)	2	19	42	45	1,450	5,164	401	92 (12
Monroe State Police	1,179	(5)	1	7	8	30	322	761	50	(5
Montgomery	264	278 (12)	.....	.....	2	3	53	194	12	14 (12
Montgomery State Police	242	(1)	.....	4	1	26	61	145	5	(1
Nassau	38,180	38,452 (12)	20	28	926	488	10,753	21,628	4,337	272 (12
Niagara	2,131	(3)	1	11	18	116	739	1,107	139	(3
Niagara State Police	692	705 (6)	2	1	9	23	321	301	35	13 (6
Oneida	942	974 (12)	.....	7	12	7	371	482	63	32 (12
Oneida State Police	1,930	1,975 (11)	5	5	15	26	873	926	80	45 (11
Onondaga	3,953	4,091 (12)	1	37	42	81	1,256	2,279	257	138 (12
Onondaga State Police	1,976	1,988 (8)	5	3	23	28	694	1,144	79	12 (8
Ontario	1,551	1,567 (9)	.....	10	8	6	479	989	59	16 (9
Ontario State Police	485	(3)	.....	2	3	6	137	323	14	(3
Orleans	441	(3)	.....	4	2	79	133	218	5	(3
Orleans State Police	190	(2)	.....	1	3	11	79	80	16	(2
Oswego	756	778 (7)	.....	1	3	33	254	402	63	22 (7
Oswego State Police	870	(5)	1	6	5	26	391	403	38	(5
Putnam	866	899 (11)	2	3	15	16	274	497	59	33 (11
Putnam State Police	342	(3)	1	1	7	11	159	139	24	(3
Rensselaer	635	682 (12)	.....	9	2	69	266	262	27	47 (12
Rensselaer State Police	857	(5)	1	4	5	42	419	334	52	(5
Rockland State Police	150	(0)	1	.....	10	9	35	86	9	(0
Saratoga	1,744	1,761 (12)	.....	7	11	13	721	956	36	17 (12
Saratoga State Police	1,628	1,634 (6)	5	2	11	53	630	881	46	6 (6
Schenectady	12	(0)	.....	.....	.....	3	7	2	.....	(0
Schenectady State Police	167	(0)	1	.....	4	4	98	57	3	(0
Suffolk	10	(0)	.....	.....	.....	6	.....	4	.....	(0
Suffolk Police Department	69,312	(5)	43	169	1,348	1,407	21,975	39,570	4,800	(5
Tioga State Police	218	(4)	1	1	1	2	104	102	7	(4
Wayne	1,029	1,062 (12)	3	10	6	64	312	593	41	33 (12
Wayne State Police	1,135	1,149 (7)	.....	7	9	44	435	583	57	14 (7
Westchester State Police	1,412	1,435 (9)	3	15	34	60	617	620	63	23 (9

Table 8.—Number of Offenses Known to the Police, Suburban Counties, 1980—Continued

County by State	Crime Index total	Modified* Crime Index total	Murder and non-negligent man-slaughter	Forcible rape	Robbery	Aggravated assault	Burglary	Larceny-theft	Motor vehicle theft	Arson*
NORTH CAROLINA										
Alamance	1,131	1,143 (7)	9	9	15	26	455	556	61	12 (7)
Brunswick	479	(0)	2	3	6	116	129	173	50	(0)
Buncombe	2,167	(2)	10	15	23	105	720	1,128	166	(2)
Cumberland	8,612	8,719 (12)	22	73	131	569	3,786	3,436	595	107 (12)
Currituck	218	(1)	.....	.....	5	11	113	78	11	(1)
Davidson	1,906	1,927 (8)	5	4	23	131	694	950	99	21 (8)
Durham	1,810	1,831 (6)	7	7	5	80	660	964	87	21 (6)
Forsyth	2,803	2,869 (11)	.....	.....	25	219	874	1,505	180	66 (11)
Gaston	3,278	3,333 (12)	7	9	45	295	1,245	1,504	173	55 (12)
Guilford	3,478	3,518 (12)	4	16	49	144	1,329	1,718	218	40 (12)
Mecklenburg	2,874	2,905 (12)	8	14	51	200	1,162	1,313	126	31 (12)
New Hanover	2,838	2,854 (7)	.....	14	36	223	952	1,446	167	16 (7)
Orange	727	741 (6)	5	8	4	22	365	296	27	14 (6)
Randolph	1,308	1,327 (7)	4	1	9	37	669	530	58	19 (7)
Stokes	478	(4)	3	1	1	22	183	232	36	(4)
Union	868	(3)	1	6	3	63	372	391	32	(3)
Wake	3,846	3,870 (9)	11	33	51	135	1,564	1,807	245	24 (9)
Yadkin	388	398 (6)	3	1	1	17	113	238	15	10 (6)
NORTH DAKOTA										
Burleigh	179	179 (12)	.....	2	.....	4	13	156	4	..... (12)
Cass	322	326 (11)	.....	3	1	21	58	210	29	4 (11)
Grand Forks	126	126 (12)	.....	2	.....	3	25	89	7	..... (12)
Morton	106	106 (12)	.....	.....	.....	4	22	67	13	..... (12)
OHIO										
Allen	2,735	2,746 (12)	4	24	34	88	511	1,970	104	11 (12)
Auglaize	502	503 (12)	.....	2	4	2	228	254	12	1 (12)
Carroll	494	495 (12)	1	1	1	48	111	311	21	1 (12)
Champaign	530	533 (12)	2	3	2	22	226	243	32	3 (12)
Clark	1,580	1,586 (12)	4	3	20	16	409	1,051	77	6 (12)
Clermont	1,593	1,611 (10)	5	11	12	113	534	813	105	18 (10)
Cuyahoga	14	(0)	.....	.....	.....	6	1	7	.....	(0)
Franklin	4,426	4,439 (11)	9	41	256	112	1,217	2,496	295	13 (11)
Fulton	377	380 (12)	.....	.....	.....	2	163	197	15	3 (12)
Geauga	787	794 (12)	.....	4	3	70	281	377	52	7 (12)
Greene	727	730 (12)	.....	5	15	74	255	345	33	3 (12)
Hamilton	7,979	8,038 (12)	7	43	196	294	2,006	5,004	429	59 (12)
Lawrence	1,256	1,295 (10)	3	4	12	132	343	702	60	39 (10)
Lorain	1,656	1,678 (12)	2	7	78	229	811	380	149	22 (12)
Lucas	1,585	1,619 (12)	5	11	19	100	599	775	76	34 (12)
Madison	301	(0)	.....	.....	5	4	72	209	11	(0)
Mahoning	681	681 (11)	.....	4	3	92	193	324	65	..... (11)
Montgomery	6,291	6,367 (12)	8	49	220	201	2,226	3,252	335	76 (12)
Ottawa	970	974 (11)	.....	3	5	97	338	494	33	4 (11)
Pickaway	1,196	1,209 (12)	1	7	9	107	434	595	43	13 (12)
Portage	2,801	2,853 (12)	.....	19	30	190	904	1,496	162	52 (12)
Preble	803	805 (8)	5	7	9	21	277	430	54	2 (8)
Putnam	183	186 (10)	.....	.....	.....	.....	86	96	1	3 (10)
Stark	3,149	3,196 (11)	2	24	77	36	1,210	1,541	259	47 (11)
Trumbull	1,797	(0)	.....	7	17	56	600	970	147	(0)
Van Wert	335	338 (11)	1	2	2	10	133	178	9	3 (11)
Warren	2,225	(1)	2	9	37	52	553	1,393	179	(1)
Washington	870	878 (12)	.....	4	4	9	302	525	26	8 (12)
OKLAHOMA										
Canadian	228	235 (12)	.....	1	4	7	96	104	16	7 (12)
Cleveland	272	278 (8)	.....	10	1	23	107	113	18	6 (8)
Comanche	412	416 (10)	.....	9	9	49	137	184	24	4 (10)
Creek	694	694 (12)	6	2	15	18	293	244	116	..... (12)
Le Flore	178	182 (12)	.....	3	1	3	71	87	13	4 (12)
McClain	135	137 (11)	.....	1	2	1	85	40	6	2 (11)

Table 8.—Number of Offenses Known to the Police, Suburban Counties, 1980—Continued

County by State	Crime Index total	Modified* Crime Index total	Murder and non-negligent manslaughter	Forcible rape	Robbery	Aggravated assault	Burglary	Larceny-theft	Motor vehicle theft	Arson*
OKLAHOMA—Continued										
Mayes	381	381 (12)	5	1	3	9	181	137	45	..... (12)
Oklahoma	134	134 (7)	2	.....	2	14	79	31	6	..... (7)
Osage	305	306 (11)	3	3	4	17	152	115	11	1 (11)
Pottawatomie	409	415 (9)	4	1	5	46	226	100	27	6 (9)
Rogers	277	288 (11)	1	1	4	9	141	89	32	11 (11)
Tulsa	2,084	2,103 (12)	3	44	63	338	657	793	186	19 (12)
Wagoner	454	456 (12)	4	1	2	3	307	135	2	2 (12)
OREGON										
Clackamas	6,530	6,556 (12)	5	24	77	182	2,293	3,459	490	26 (12)
Clackamas State Police	268	335 (12)	1	5	4	13	88	115	42	67 (12)
Lane	3,428	3,440 (12)	3	28	26	35	1,170	1,975	191	12 (12)
Lane State Police	576	604 (12)	.....	2	6	20	168	318	62	28 (12)
Marion	3,483	3,491 (12)	1	15	52	20	1,121	2,117	157	8 (12)
Marion State Police	585	619 (12)	3	12	12	33	215	237	73	34 (12)
Multnomah	12,423	12,517 (12)	7	99	323	350	3,436	7,304	904	94 (12)
Multnomah State Police	63	78 (12)	.....	1	1	4	5	36	16	15 (12)
Polk	770	775 (12)	.....	6	2	81	274	371	36	5 (12)
Polk State Police	29	33 (12)	.....	1	.....	2	7	16	3	4 (12)
Washington	5,293	5,320 (12)	1	17	80	46	1,813	2,973	363	27 (12)
Washington State Police	203	215 (12)	1	5	3	6	75	72	41	12 (12)
PENNSYLVANIA										
Adams State Police	730	738 (12)	1	3	8	19	313	357	29	8 (12)
Allegheny	20	20 (12)	.....	2	2	9	.....	7	.....	..... (12)
Allegheny Police Department	1,162	1,175 (11)	.....	91	79	66	412	396	118	13 (11)
Allegheny State Police	155	161 (12)	.....	4	8	35	17	73	18	6 (12)
Beaver	6	6 (12)	.....	.....	.....	5	.....	1	.....	..... (12)
Beaver State Police	302	316 (12)	1	2	10	7	103	134	45	14 (12)
Berks State Police	971	993 (12)	3	12	11	21	423	427	74	22 (12)
Blair State Police	571	626 (12)	1	5	4	23	235	269	34	55 (12)
Bucks State Police	690	728 (12)	5	13	8	89	211	316	48	38 (12)
Cambria State Police	358	374 (12)	10	1	.....	9	156	139	43	16 (12)
Carbon State Police	465	477 (12)	.....	2	4	10	282	143	24	12 (12)
Chester Detective	29	29 (12)	2	3	3	5	1	15	.....	..... (12)
Chester State Police	3,330	3,376 (12)	6	33	47	124	1,577	1,273	270	46 (12)
Cumberland State Police	676	698 (12)	2	4	13	19	255	336	47	22 (12)
Dauphin State Police	1,025	1,044 (12)	2	12	23	38	364	500	86	19 (12)
Delaware Criminal Investigation Division	97	97 (12)	2	5	2	9	.....	78	1	..... (12)
Delaware State Police	1,227	1,251 (12)	2	4	25	21	331	681	163	24 (12)
Erie State Police	1,742	1,764 (12)	2	15	16	48	616	947	98	22 (12)
Lackawanna State Police	236	259 (12)	.....	2	6	25	98	81	24	23 (12)
Lancaster State Police	1,291	1,348 (12)	2	10	20	81	526	562	90	57 (12)
Lehigh State Police	962	968 (12)	.....	4	4	38	364	492	60	6 (12)
Luzerne State Police	935	1,063 (12)	2	5	8	35	391	431	63	128 (12)
Lycoming State Police	1,477	1,500 (12)	.....	9	10	60	558	792	48	23 (12)
Monroe State Police	1,285	1,326 (12)	.....	7	8	15	735	435	85	41 (12)
Montgomery Detective	14	14 (12)	.....	6	.....	2	6	.....	.....	..... (12)
Montgomery State Police	636	659 (12)	.....	4	4	59	260	270	39	23 (12)
Northampton State Police	459	461 (12)	1	4	10	7	207	202	28	2 (12)
Perry State Police	559	562 (12)	1	3	6	13	287	224	25	3 (12)
Philadelphia State Police	21	21 (12)	.....	.....	.....	6	5	10	.....	..... (12)
Somerset State Police	538	560 (12)	1	1	2	20	260	224	30	22 (12)
Susquehanna State Police	485	500 (12)	4	.....	7	9	286	156	23	15 (12)
Washington State Police	1,124	1,168 (12)	1	11	19	41	435	457	160	44 (12)
Westmoreland Detective	30	30 (12)	.....	2	.....	5	.....	23	.....	..... (12)
Westmoreland State Police	2,347	2,451 (12)	5	9	38	76	946	995	278	104 (12)
York State Police	1,012	1,055 (12)	1	9	17	20	515	394	56	43 (12)
RHODE ISLAND										
Kent State Police	150	(4)	.....	2	2	28	44	62	12	(4)
Providence State Police	351	(3)	.....	7	5	75	99	126	39	(3)
Washington State Police	305	305 (6)	1	1	5	10	126	138	24	..... (6)

Table 8.—Number of Offenses Known to the Police, Suburban Counties, 1980—Continued

County by State	Crime Index total	Modified* Crime Index total	Murder and non-negligent man-slaughter	Forcible rape	Robbery	Aggra-vated assault	Burglary	Larceny-theft	Motor vehicle theft	Arson*
SOUTH CAROLINA										
Aiken	2,789	2,815 (12)	8	31	47	449	955	1,133	166	26 (12)
Berkeley	1,409	1,448 (12)	6	15	18	103	591	586	90	39 (12)
Charleston Police Department	8,123	8,208 (12)	10	70	188	748	2,663	3,953	491	85 (12)
Dorchester	1,629	1,639 (12)	3	8	19	136	597	749	117	10 (12)
Greenville	9,864	10,037 (12)	21	81	204	800	3,194	4,917	647	173 (12)
Lexington	5,430	5,470 (12)	4	34	76	580	1,685	2,800	251	40 (12)
Pickens	1,144	1,170 (12)	1	9	6	136	370	583	39	26 (12)
Richland	7,964	8,014 (12)	17	92	258	531	2,829	3,574	663	50 (12)
Spartanburg	7,080	7,153 (12)	16	35	119	439	2,554	3,325	592	73 (12)
SOUTH DAKOTA										
Minnehaha	585	591 (12)	.....	5	2	19	188	344	27	6 (12)
Pennington	1,099	1,102 (10)	1	7	3	104	328	588	68	3 (10)
TENNESSEE										
Anderson	513	532 (12)	3	11	11	24	257	172	35	19 (12)
Blount	347	(1)	2	8	5	5	168	60	99	(1)
Carter	451	(1)	.....	2	3	10	284	119	33	(1)
Cheatham	443	446 (12)	.....	2	8	48	210	140	35	3 (12)
Dickson	253	258 (12)	.....	4	8	2	134	91	14	5 (12)
Hamilton	1,746	(0)	7	12	20	85	637	840	145	(0)
Hawkins	361	(1)	.....	1	1	47	186	106	20	(1)
Knox	3,451	(4)	4	39	93	189	1,466	1,194	466	(4)
Montgomery	760	796 (12)	1	.....	8	27	349	324	51	36 (12)
Robertson	515	528 (12)	3	1	5	23	254	190	39	13 (12)
Rutherford	1,198	(2)	7	6	23	46	639	396	81	(2)
Shelby	2,648	2,698 (12)	8	32	50	252	1,104	1,069	133	50 (12)
Sullivan	2,071	(3)	3	12	29	94	873	912	148	(3)
Sumner	718	722 (6)	1	2	5	46	362	263	39	4 (6)
Tipton	178	178 (7)	1	.....	.....	13	74	85	5	..... (7)
Unicoi	139	143 (12)	1	2	1	6	60	64	5	4 (12)
Union	190	192 (12)	.....	.....	1	8	83	81	17	2 (12)
Washington	961	966 (8)	3	3	19	60	388	419	69	5 (8)
Wilson	669	673 (7)	1	3	8	6	368	230	53	4 (7)
TEXAS										
Bell	871	875 (12)	7	7	15	54	369	377	42	4 (12)
Bexar	3,969	4,076 (8)	12	44	58	194	1,798	1,673	190	107 (8)
Brazoria	1,508	1,513 (9)	11	23	11	69	551	724	119	5 (9)
Brazos	351	351 (10)	1	4	2	22	184	124	14	..... (10)
Callahan	156	156 (12)	.....	1	1	5	73	65	11	..... (12)
Cameron	921	930 (12)	.....	5	2	90	462	292	70	9 (12)
Clay	363	364 (12)	.....	1	1	6	133	215	7	1 (12)
Collin	564	565 (12)	2	8	7	13	304	213	17	1 (12)
Comal	356	357 (12)	.....	4	3	3	156	182	8	1 (12)
Coryell	103	103 (12)	1	.....	.....	2	35	63	2	..... (12)
Dallas	1,288	1,329 (12)	4	20	25	94	471	612	62	41 (12)
Denton	733	734 (12)	1	10	6	47	294	303	72	1 (12)
Ector	1,145	1,150 (11)	5	10	9	32	396	558	135	5 (11)
Ellis	580	587 (10)	3	7	12	69	221	232	36	7 (10)
El Paso	877	882 (12)	5	16	18	111	262	407	58	5 (12)
Fort Bend	1,413	1,417 (12)	8	20	28	90	582	641	44	4 (12)
Galveston	1,818	1,861 (11)	5	22	24	133	700	758	176	43 (11)
Grayson	720	740 (11)	2	10	9	39	315	293	52	20 (11)
Gregg	825	(5)	4	5	16	82	383	274	61	(5)
Guadalupe	248	248 (12)	1	.....	.....	5	123	117	2	..... (12)
Hardin	317	317 (9)	1	1	7	25	134	126	23	..... (9)
Harris	19,645	19,752 (9)	75	183	722	871	7,215	7,235	3,344	107 (9)
Harrison	699	699 (12)	4	4	16	26	355	260	34	..... (12)
Hays	405	407 (12)	2	4	8	14	182	169	26	2 (12)
Hidalgo	1,178	1,181 (12)	8	23	10	105	607	401	24	3 (12)
Hood	288	289 (12)	1	.....	1	6	113	149	18	1 (12)
Jefferson	849	849 (12)	3	6	21	62	246	475	36	..... (12)
Johnson	713	716 (12)	1	3	2	23	354	264	66	3 (12)
Jones	145	145 (12)	1	4	2	15	46	54	23	..... (12)
Liberty	569	576 (8)	2	2	7	55	238	209	56	7 (8)

Table 8.—Number of Offenses Known to the Police, Suburban Counties, 1980—Continued

County by State	Crime Index total	Modified* Crime Index total	Murder and non-negligent man-slaughter	Forcible rape	Robbery	Aggra-vated assault	Burglary	Larceny-theft	Motor vehicle theft	Arson*
TEXAS—Continued										
Lubbock	732	733 (9)	6	11	5	55	251	346	58	1 (9)
McLennan	623	625 (12)	5	10	10	71	244	268	15	2 (12)
Midland	689	692 (10)	2	10	10	56	224	323	64	3 (10)
Montgomery	2,991	3,082 (12)	13	22	28	127	1,308	1,195	298	91 (12)
Nueces	784	788 (12)	6	20	23	57	223	375	80	4 (12)
Orange	920	929 (7)	1	13	24	37	457	317	71	9 (7)
Parker	709	710 (12)	.....	1	6	80	315	257	50	1 (12)
Potter	207	209 (12)	2	3	2	8	63	119	10	2 (12)
Randall	257	262 (12)	1	.....	1	18	112	108	17	5 (12)
Rockwall	70	70 (11)	1	.....	.....	3	60	4	2	..... (11)
San Patricio	498	500 (12)	.....	2	2	25	217	217	35	2 (12)
Smith	1,099	1,215 (11)	5	33	47	116	436	358	104	116 (11)
Tarrant	1,430	1,465 (12)	2	5	29	50	578	673	93	35 (12)
Taylor	234	236 (12)	.....	.....	.....	17	99	102	16	2 (12)
Tom Green	321	323 (12)	3	3	2	15	102	179	17	2 (12)
Travis	2,595	2,611 (12)	5	33	42	138	1,036	1,166	175	16 (12)
Waller	237	238 (12)	1	4	6	5	115	76	30	1 (12)
Webb	397	397 (12)	2	3	2	14	134	214	28	..... (12)
Wichita	271	274 (12)	.....	5	4	19	132	89	22	3 (12)
Williamson	338	339 (12)	.....	7	4	22	127	158	20	1 (12)
Wise	425	427 (12)	1	1	4	8	200	178	33	2 (12)
UTAH										
Davis	456	458 (12)	.....	3	2	37	132	256	26	2 (12)
Salt Lake	18,306	18,381 (12)	13	67	247	592	4,719	11,748	920	75 (12)
Tooele	170	170 (12)	1	7	5	10	35	101	11	..... (12)
Utah	538	539 (12)	.....	5	3	24	127	347	32	1 (12)
Weber	723	724 (12)	.....	6	.....	13	164	506	34	1 (12)
VIRGINIA										
Amherst	713	744 (12)	1	4	12	48	217	407	24	31 (12)
Amherst State Police	25	25 (12)	.....	.....	.....	.....	7	13	5	..... (12)
Appomattox	144	146 (12)	1	1	.....	9	40	90	3	2 (12)
Appomattox State Police	17	17 (12)	.....	.....	.....	3	2	10	2	..... (12)
Botetourt	516	519 (12)	1	.....	1	4	198	288	24	3 (12)
Botetourt State Police	36	37 (12)	1	.....	1	2	3	24	5	1 (12)
Campbell	448	451 (12)	4	5	3	14	121	286	15	3 (12)
Campbell State Police	64	65 (12)	.....	1	1	7	19	27	9	1 (12)
Charles City	48	48 (12)	.....	2	.....	3	27	16	.....	..... (12)
Charles City State Police	19	19 (12)	.....	.....	.....	3	9	5	2	..... (12)
Chesterfield Police Department	5,744	5,830 (12)	9	33	60	64	1,659	3,692	227	86 (12)
Chesterfield State Police	70	70 (12)	.....	.....	.....	3	15	49	3	..... (12)
Dinwiddie	349	349 (12)	2	2	8	21	151	154	11	..... (12)
Dinwiddie State Police	27	27 (12)	.....	.....	2	2	4	15	4	..... (12)
Fairfax Police Department	27,260	28,518 (12)	21	95	503	376	6,380	18,276	1,609	1,258 (12)
Fairfax State Police	145	145 (12)	.....	.....	1	3	9	121	11	..... (12)
Gloucester	470	478 (12)	2	4	8	41	156	246	13	8 (12)
Gloucester State Police	23	23 (12)	1	1	.....	.....	4	7	10	..... (12)
Goochland	222	222 (12)	.....	.....	1	4	85	128	4	..... (12)
Goochland State Police	9	12 (12)	.....	.....	1	1	3	1	3	3 (12)
Hanover	1,065	1,067 (12)	2	9	9	40	311	649	45	2 (12)
Hanover State Police	168	169 (12)	.....	.....	4	1	21	130	12	1 (12)
Henrico Police Department	9,971	10,120 (12)	7	48	149	161	2,642	6,459	505	149 (12)
Henrico State Police	87	87 (12)	.....	.....	.....	2	8	70	7	..... (12)
James City	537	537 (12)	2	5	15	35	140	320	20	..... (12)
James City State Police	16	16 (12)	.....	.....	.....	1	1	13	1	..... (12)
Loudoun	1,488	1,490 (12)	2	12	11	41	476	875	71	2 (12)
Loudoun State Police	54	54 (12)	2	1	2	1	15	28	5	..... (12)
Powhatan	142	144 (12)	.....	2	.....	7	59	66	8	2 (12)
Powhatan State Police	19	22 (12)	.....	.....	.....	8	4	5	2	3 (12)
Prince George	391	396 (12)	1	7	6	12	144	208	13	5 (12)
Prince George State Police	6	6 (12)	.....	.....	.....	.....	.....	6	.....	..... (12)
Prince William Police Department	5,775	5,919 (12)	1	35	91	103	1,416	3,725	404	144 (12)
Prince William State Police	91	95 (12)	.....	1	4	7	7	62	10	4 (12)

Table 8.—Number of Offenses Known to the Police, Suburban Counties, 1980—Continued

County by State	Crime Index total	Modified* Crime Index total	Murder and non-negligent man-slaughter	Forcible rape	Robbery	Aggra-vated assault	Burglary	Larceny-theft	Motor vehicle theft	Arson*
VIRGINIA—Continued										
Roanoke	2,051	2,056 (12)	1	6	17	2	671	1,292	62	5 (12)
Roanoke State Police	54	66 (12)	.....	.....	.....	2	10	39	3	12 (12)
Scott	306	314 (12)	.....	1	3	2	150	125	25	8 (12)
Scott State Police	15	16 (12)	.....	.....	2	2	2	3	6	1 (12)
Washington	550	557 (12)	3	4	6	24	277	204	32	7 (12)
Washington State Police	25	28 (12)	.....	.....	.....	2	5	14	4	3 (12)
York	881	887 (12)	1	7	14	37	241	548	33	6 (12)
York State Police	16	17 (12)	.....	1	.....	.....	.....	10	5	1 (12)
WASHINGTON										
Benton	797	810 (12)	1	14	6	58	263	383	72	13 (12)
Clark	7,120	7,152 (12)	4	35	61	147	1,960	4,575	338	32 (12)
Franklin	451	452 (12)	.....	3	3	16	80	321	28	1 (12)
King	27,625	27,919 (12)	17	305	463	752	8,965	15,183	1,940	294 (12)
Pierce	12,474	12,614 (12)	11	183	280	604	4,375	6,369	652	140 (12)
Snohomish	7,950	8,090 (10)	13	73	57	385	3,074	3,801	547	140 (10)
Spokane	8,167	8,191 (12)	2	32	89	165	2,919	4,576	384	24 (12)
Yakima	3,632	3,660 (12)	9	37	34	302	1,189	1,854	207	28 (12)
WEST VIRGINIA										
Brooke	190	190 (12)	.....	.....	4	2	42	129	13	..... (12)
Brooke State Police	21	22 (12)	.....	.....	1	2	14	3	1	1 (12)
Cabell	1,087	(1)	.....	2	7	142	293	588	55	(1)
Cabell State Police	231	237 (9)	.....	2	10	10	68	102	39	6 (9)
Hancock	280	283 (12)	2	.....	1	13	134	102	28	3 (12)
Hancock State Police	6	6 (12)	.....	.....	.....	.....	2	3	1	..... (12)
Kanawha	414	418 (12)	4	14	8	19	106	174	89	4 (12)
Kanawha State Police	1,323	1,343 (12)	10	5	33	30	506	586	153	20 (12)
Marshall	76	82 (8)	.....	.....	.....	1	42	21	12	6 (8)
Marshall State Police	59	62 (12)	2	2	2	1	23	21	8	3 (12)
Ohio	86	(2)	1	1	5	.....	24	45	10	(2)
Ohio State Police	158	159 (11)	.....	.....	5	43	17	66	27	1 (11)
Putnam	337	341 (11)	1	1	3	10	104	182	36	4 (11)
Putnam State Police	96	96 (12)	.....	.....	.....	.....	47	40	9	..... (12)
Wayne	241	244 (12)	.....	1	2	1	93	120	24	3 (12)
Wayne State Police	169	176 (10)	3	1	3	10	66	52	34	7 (10)
Wirt State Police	53	55 (12)	1	.....	.....	1	28	21	2	2 (12)
Wood	661	661 (12)	.....	.....	12	32	192	405	20	..... (12)
Wood State Police	143	147 (12)	.....	5	5	9	54	52	18	4 (12)
WISCONSIN										
Brown	2,234	2,239 (12)	.....	6	5	38	433	1,651	101	5 (12)
Calumet	285	288 (12)	1	2	.....	12	74	177	19	3 (12)
Chippewa	628	634 (12)	1	1	2	3	201	393	27	6 (12)
Dane	2,230	2,240 (12)	1	10	11	80	726	1,247	155	10 (12)
Douglas	562	577 (12)	3	3	3	14	203	305	31	15 (12)
Eau Claire	495	502 (12)	1	3	2	9	139	314	27	7 (12)
Kenosha	2,425	2,472 (12)	4	18	39	36	582	1,517	229	47 (12)
La Crosse	847	850 (12)	.....	.....	2	27	224	565	29	3 (12)
Milwaukee	764	788 (12)	.....	.....	6	103	43	570	42	24 (12)
Outagamie	1,368	1,375 (12)	2	4	4	20	387	887	64	7 (12)
Ozaukee	402	407 (12)	2	.....	1	5	94	282	18	5 (12)
Racine	1,891	1,900 (12)	2	7	19	229	335	1,193	106	9 (12)
Rock	917	920 (12)	.....	2	5	46	220	605	39	3 (12)
Saint Croix	468	474 (12)	.....	.....	5	2	142	291	28	6 (12)
Washington	1,180	1,197 (12)	.....	2	2	31	313	770	62	17 (12)
Waukesha	1,897	1,905 (12)	.....	.....	13	36	494	1,284	70	8 (12)
Winnebago	989	993 (12)	.....	1	7	7	278	663	33	4 (12)

Table 9.—Number of Offenses Known to the Police, Rural Counties 25,000 and over in Population, 1980

*Numbers in parentheses indicate the number of months for which arson data were received. Arson figures are not shown if reports for less than 6 months were received. The Modified Crime Index total is the sum of all Crime Index offenses, including arson.

County by State	Crime Index total	Modified* Crime Index total	Murder and non-negligent man-slaughter	Forcible rape	Robbery	Aggra-vated assault	Burglary	Larceny-theft	Motor vehicle theft	Arson*
ALABAMA										
Blount	299	299 (12)	4	1	5	1	105	151	32	..... (12)
Chambers	114	116 (12)	5	6	7	15	25	55	1	2 (12)
Cullman	910	917 (11)	2	4	6	16	329	479	74	7 (11)
Dallas	492	493 (12)	2	7	9	34	209	210	21	1 (12)
De Kalb	375	375 (11)	.....	1	2	6	208	130	28	..... (11)
Jackson	271	276 (12)	4	2	1	.....	121	104	39	5 (12)
Lawrence	455	455 (12)	7	.....	5	37	176	203	27	..... (12)
Lee	428	(0)	1	9	4	22	275	108	9	(0)
Morgan	539	547 (12)	4	6	13	26	183	260	47	8 (12)
Talladega	561	561 (11)	2	5	8	37	198	278	33	..... (11)
ARIZONA										
Apache	199	202 (12)	.....	2	1	9	54	125	8	3 (12)
Cochise	935	942 (12)	3	14	9	105	367	379	58	7 (12)
Coconino	692	697 (12)	.....	9	12	55	178	386	52	5 (12)
Mohave	1,400	1,422 (12)	2	6	21	133	391	723	124	22 (12)
Navajo	557	564 (12)	2	8	3	33	207	267	37	7 (12)
Pinal	2,029	2,056 (12)	12	21	48	238	597	1,007	106	27 (12)
Yavapai	1,037	1,044 (12)	1	5	7	58	356	546	64	7 (12)
Yuma	2,395	2,437 (12)	13	23	38	266	517	1,367	171	42 (12)
ARKANSAS										
Craighead	578	611 (12)	1	2	1	20	181	337	36	33 (12)
Garland	586	590 (12)	2	8	7	28	258	236	47	4 (12)
CALIFORNIA										
Butte	4,126	4,303 (12)	2	43	36	205	1,610	2,155	75	177 (12)
Butte Highway Patrol	180	(0)	.....	.....	.....	4	.....	31	145	(0)
Butte State Police	16	16 (12)	.....	.....	.....	1	4	11	.....	..... (12)
El Dorado	3,077	3,084 (12)	4	15	16	63	1,396	1,571	12	7 (12)
El Dorado Highway Patrol	132	(0)	.....	.....	.....	.....	.....	17	115	(0)
Humboldt	2,316	2,471 (12)	9	22	20	136	803	1,219	107	155 (12)
Humboldt Highway Patrol	12	(0)	.....	.....	.....	.....	.....	.....	12	(0)
Imperial	1,693	1,735 (12)	6	5	22	121	492	919	128	42 (12)
Imperial Highway Patrol	25	(0)	.....	.....	.....	.....	.....	4	21	(0)
Kings	1,867	1,889 (12)	3	15	26	319	573	917	14	22 (12)
Kings Highway Patrol	97	(0)	.....	.....	.....	.....	.....	10	87	(0)
Lake	2,030	2,083 (12)	3	7	15	270	889	846	.....	53 (12)
Lake Highway Patrol	109	(0)	.....	.....	.....	.....	.....	.....	109	(0)
Madera	1,879	1,946 (12)	7	13	29	191	730	899	10	67 (12)
Madera Highway Patrol	103	(0)	.....	.....	.....	1	.....	1	101	(0)
Mendocino	1,575	1,639 (12)	4	21	29	183	582	701	55	64 (12)
Mendocino Highway Patrol	40	(0)	.....	.....	.....	2	.....	.....	38	(0)
Merced	2,259	2,275 (12)	3	26	38	125	751	1,315	1	16 (12)
Merced Highway Patrol	151	(0)	.....	.....	.....	1	.....	4	146	(0)
Merced State Police	1	1 (12)	.....	.....	.....	.....	.....	1	.....	..... (12)
Nevada	1,902	1,939 (12)	3	8	24	81	847	939	.....	37 (12)
Nevada Highway Patrol	92	(0)	.....	.....	.....	.....	.....	10	82	(0)
San Luis Obispo	2,622	2,639 (12)	14	23	43	162	870	1,509	1	17 (12)
San Luis Obispo Highway Patrol	182	(0)	.....	.....	.....	1	.....	31	150	(0)
Shasta	2,640	2,652 (12)	2	21	15	112	936	1,431	123	12 (12)
Shasta Highway Patrol	50	(0)	.....	.....	.....	4	.....	18	28	(0)
Shasta State Police	54	54 (12)	.....	.....	.....	3	5	45	1	..... (12)
Sutter	1,499	1,509 (12)	4	.....	7	114	578	792	4	10 (12)
Sutter Highway Police	60	(0)	.....	.....	.....	.....	.....	4	56	(0)
Tulare	5,183	5,569 (12)	15	41	113	528	1,832	2,654	.....	386 (12)
Tulare Highway Police	410	(0)	.....	.....	.....	1	.....	11	398	(0)
Tuolumne	1,297	1,325 (12)	2	14	9	150	440	675	7	28 (12)
Tuolumne Highway Patrol	53	(0)	.....	.....	.....	.....	.....	.....	53	(0)
Yuba	2,270	2,306 (12)	2	8	9	254	825	1,172	.....	36 (12)
Yuba Highway Patrol	108	(0)	.....	.....	.....	.....	.....	2	106	(0)
COLORADO										
Mesa	1,541	1,550 (11)	3	11	3	50	512	860	102	9 (11)

Table 9.—Number of Offenses Known to the Police, Rural Counties 25,000 and over in Population, 1980—Continued

County by State	Crime Index total	Modified* Crime Index total	Murder and non-negligent manslaughter	Forcible rape	Robbery	Aggravated assault	Burglary	Larceny-theft	Motor vehicle theft	Arson*
DELAWARE										
Kent State Police	2,104	2,110 (12)	5	25	24	160	633	1,135	122	6 (12)
Sussex State Police	2,916	2,921 (12)	5	12	25	227	869	1,652	126	5 (12)
FLORIDA										
Charlotte	1,561	1,564 (12)	.....	11	13	80	654	710	93	3 (12)
Citrus	1,696	1,707 (12)	.....	5	18	43	651	922	57	11 (12)
Collier	4,673	4,699 (12)	21	34	121	261	1,473	2,500	263	26 (12)
Columbia	1,185	1,190 (12)	5	6	32	157	398	534	53	5 (12)
Hernando	1,505	1,511 (12)	2	9	23	162	614	645	50	6 (12)
Highlands	951	955 (12)	4	7	14	72	334	477	43	4 (12)
Indian River	2,184	2,197 (12)	6	9	28	143	718	1,154	126	13 (12)
Jackson	253	253 (12)	3	2	13	26	112	84	13	..... (12)
Lake	2,507	2,516 (12)	7	30	40	254	1,020	1,007	149	9 (12)
Marion	4,174	4,191 (12)	9	24	56	353	1,530	2,043	159	17 (12)
Martin	3,031	3,038 (12)	4	13	46	143	1,099	1,561	165	7 (12)
Monroe	3,775	3,793 (12)	3	33	41	287	1,103	2,008	300	18 (12)
Okaloosa	1,939	1,949 (12)	3	20	19	53	588	1,143	113	10 (12)
Putnam	1,484	1,493 (12)	6	18	25	85	556	734	60	9 (12)
Saint Lucie	3,564	3,574 (12)	5	40	41	173	1,321	1,793	191	10 (12)
GEORGIA										
Bartow	492	492 (12)	.....	.....	7	8	209	212	56	..... (12)
Clarke Police Department	1,551	1,551 (12)	5	6	19	59	501	879	82	..... (12)
Coweta	384	388 (12)	1	1	7	22	153	189	11	4 (12)
Floyd	1,310	1,324 (12)	6	1	12	35	500	659	97	14 (12)
Glynn	2,275	2,281 (12)	5	12	23	84	937	1,095	119	6 (12)
Hall	2,394	2,403 (12)	2	13	29	157	848	1,141	204	9 (12)
Liberty	283	283 (12)	.....	3	11	17	130	104	18	..... (12)
Spalding	1,008	1,011 (12)	.....	5	13	136	278	505	71	3 (12)
Whitfield	1,621	1,621 (12)	3	10	29	93	657	640	189	..... (12)
HAWAII										
Hawaii	2,556	2,630 (12)	11	10	26	45	765	1,599	100	74 (12)
Kauai	2,637	2,649 (12)	1	21	15	58	730	1,672	140	12 (12)
Maui	6,540	6,611 (12)	5	29	43	86	1,707	4,331	339	71 (12)
IDAHO										
Bonneville	928	933 (12)	.....	5	12	39	251	581	40	5 (12)
Canyon	870	872 (12)	.....	4	7	39	325	457	38	2 (12)
Kootenai	967	976 (12)	.....	5	3	38	332	544	45	9 (12)
ILLINOIS										
Fayette	115	116 (9)	.....	1	.....	4	6	98	6	1 (9)
La Salle	835	840 (11)	.....	3	5	45	249	465	68	5 (11)
INDIANA										
Bartholomew	604	(0)	.....	.....	.....	.....	240	364	.....	(0)
Bartholomew State Police	79	(0)	.....	5	3	6	22	27	16	(0)
Henry	333	338 (11)	2	5	1	9	92	216	8	5 (11)
Henry State Police	100	(0)	2	.....	3	4	45	36	10	(0)
La Grange	488	(2)	.....	1	2	38	146	279	22	(2)
La Grange State Police	182	(0)	.....	2	4	13	64	86	13	(0)
KANSAS										
Riley	327	328 (6)	.....	7	4	16	135	143	22	1 (6)
KENTUCKY										
Floyd	15	15 (12)	.....	.....	.....	4	8	1	2	..... (12)
Floyd State Police	540	576 (12)	1	7	8	39	240	164	81	36 (12)
Hardin	64	64 (12)	.....	.....	.....	4	8	51	1	..... (12)
Hardin State Police	354	365 (12)	1	4	12	16	150	140	31	11 (12)
Harlan	42	44 (12)	.....	5	.....	10	2	22	3	2 (12)
Harlan State Police	806	848 (12)	6	4	25	99	328	240	104	42 (12)
Knox	89	89 (12)	.....	.....	.....	.....	34	38	17	..... (12)
Knox State Police	453	513 (12)	6	2	11	47	200	95	92	60 (12)
Laurel	313	317 (12)	1	1	5	4	146	142	14	4 (12)

Table 9.—Number of Offenses Known to the Police, Rural Counties 25,000 and over in Population, 1980—Continued

County by State	Crime Index total	Modified* Crime Index total	Murder and non-negligent man-slaughter	Forcible rape	Robbery	Aggra-vated assault	Burglary	Larceny-theft	Motor vehicle theft	Arson*
KENTUCKY—Continued										
Laurel State Police	653	687 (12)	3	4	9	23	231	251	132	34 (12)
McCracken	482	482 (12)	1	2	8	20	194	193	64	..... (12)
McCracken Police Department	3	3 (12)	.....	.....	.....	.....	.....	3	.....	..... (12)
McCracken State Police	67	82 (12)	.....	1	2	9	22	17	16	15 (12)
Perry	2	2 (12)	.....	.....	.....	1	.....	1	.....	..... (12)
Perry State Police	552	565 (12)	7	2	11	62	195	162	113	13 (12)
Pike	104	104 (12)	.....	3	.....	18	7	73	3	..... (12)
Pike Police Department	18	18 (12)	.....	.....	.....	1	6	10	1	..... (12)
Pike State Police	812	889 (12)	11	8	11	67	319	248	148	77 (12)
Pulaski	436	439 (12)	2	2	6	16	195	192	23	3 (12)
Pulaski State Police	101	115 (12)	3	1	1	1	30	44	21	14 (12)
Warren	407	407 (12)	.....	2	4	3	97	277	24	..... (12)
Warren State Police	314	326 (12)	4	5	7	40	130	104	24	12 (12)
LOUISIANA										
Acadia	526	(4)	1	7	13	38	184	262	21	(4)
Avoyelles	137	140 (10)	5	1	5	41	38	42	5	3 (10)
Lafourche	1,091	1,093 (12)	6	7	26	124	302	581	45	2 (12)
Plaquemines	878	883 (8)	1	4	4	80	237	469	83	5 (8)
Saint Charles	1,635	1,648 (12)	4	12	39	287	467	724	102	13 (12)
Saint John the Baptist	855	(4)	3	10	22	164	165	446	45	(4)
Saint Landry	505	(2)	2	22	5	91	158	203	24	(2)
Saint Mary	1,232	1,234 (7)	4	19	39	73	323	677	97	2 (7)
Vermilion	521	522 (12)	1	5	7	14	185	286	23	1 (12)
MAINE										
Aroostook	329	335 (12)	.....	3	1	11	99	198	17	6 (12)
Aroostook State Police	569	578 (12)	1	3	1	14	246	258	46	9 (12)
Hancock	665	671 (12)	.....	4	2	20	318	292	29	6 (12)
Hancock State Police	60	61 (12)	.....	2	1	6	24	20	7	1 (12)
Kennebec	254	255 (12)	.....	.....	.....	9	108	126	11	1 (12)
Kennebec State Police	500	500 (12)	1	3	5	18	223	201	49	..... (12)
Oxford	386	390 (12)	.....	2	.....	5	190	178	11	4 (12)
Oxford State Police	114	118 (12)	.....	.....	2	6	49	50	7	4 (12)
Penobscot	544	551 (12)	1	1	1	8	244	272	17	7 (12)
Penobscot State Police	376	382 (12)	1	7	3	28	159	132	46	6 (12)
Washington	338	355 (12)	.....	1	.....	22	180	116	19	17 (12)
Washington State Police	46	48 (12)	2	1	.....	6	19	15	3	2 (12)
York	227	229 (12)	.....	.....	2	8	109	96	12	2 (12)
York State Police	317	320 (12)	.....	3	4	19	167	103	21	3 (12)
MARYLAND										
Allegany	87	87 (12)	2	.....	.....	4	36	40	5	..... (12)
Allegany State Police	770	788 (12)	.....	4	11	44	255	414	42	18 (12)
Calvert	215	215 (12)	2	.....	1	1	55	150	6	..... (12)
Calvert State Police	942	966 (12)	1	11	8	112	301	479	30	24 (12)
Frederick	235	235 (12)	.....	.....	3	2	57	171	2	..... (12)
Frederick State Police	1,550	1,585 (12)	1	3	21	101	568	780	76	35 (12)
Saint Mary's	1,292	1,292 (12)	2	10	13	78	346	818	25	..... (12)
Saint Mary's State Police	703	729 (12)	1	4	10	70	191	383	44	26 (12)
Washington	789	789 (12)	.....	1	14	21	214	523	16	..... (12)
Washington State Police	781	843 (12)	1	4	16	47	273	393	47	62 (12)
Wicomico	22	22 (12)	.....	.....	.....	2	.....	20	.....	..... (12)
Wicomico State Police	1,498	1,516 (12)	7	11	24	128	560	717	51	18 (12)
MICHIGAN										
Allegan	1,056	1,072 (12)	.....	12	7	52	364	561	60	16 (12)
Allegan State Police	885	908 (12)	2	9	23	43	311	439	58	23 (12)
Berrien	1,817	1,832 (12)	3	6	21	91	487	1,113	96	15 (12)
Berrien State Police	1,990	2,022 (12)	2	34	36	122	633	1,049	114	32 (12)
Cass	1,206	1,224 (12)	4	9	5	65	370	719	34	18 (12)
Cass State Police	377	388 (12)	1	10	4	28	153	162	19	11 (12)
Grand Traverse	1,261	1,270 (12)	.....	5	15	24	308	852	57	9 (12)
Grand Traverse State Police	552	555 (12)	.....	8	3	18	158	331	34	3 (12)
Hillsdale	709	719 (12)	1	4	5	28	248	400	23	10 (12)
Hillsdale State Police	509	513 (12)	2	2	18	7	220	231	29	4 (12)
Isabella	359	366 (12)	.....	3	2	10	102	225	17	7 (12)
Isabella State Police	449	451 (12)	1	5	9	19	135	252	28	2 (12)
Lenawee	1,149	1,175 (12)	1	17	6	40	346	697	42	26 (12)
Lenawee State Police	420	427 (12)	.....	4	13	23	139	195	46	7 (12)

Table 9.—Number of Offenses Known to the Police, Rural Counties 25,000 and over in Population, 1980—Continued

County by State	Crime Index total	Modified* Crime Index total	Murder and non-negligent manslaughter	Forcible rape	Robbery	Aggravated assault	Burglary	Larceny-theft	Motor vehicle theft	Arson*
MICHIGAN—Continued										
Midland	1,095	1,105 (12)	.....	5	22	32	309	684	43	10 (12)
Midland State Police	117	120 (12)	.....	4	1	7	49	51	5	3 (12)
Montcalm	612	618 (12)	.....	11	5	30	250	286	30	6 (12)
Montcalm State Police	534	544 (12)	.....	12	35	13	194	257	23	10 (12)
Newaygo	655	664 (12)	1	2	2	13	288	328	21	9 (12)
Newaygo State Police	570	587 (12)	.....	6	14	23	223	278	26	17 (12)
Saint Joseph	671	678 (12)	4	10	1	20	157	460	19	7 (12)
Saint Joseph State Police	358	362 (12)	.....	4	6	34	107	189	18	4 (12)
Sanilac	791	795 (12)	1	2	11	37	304	401	35	4 (12)
Sanilac State Police	280	289 (12)	.....	4	1	16	95	150	14	9 (12)
Tuscola	753	772 (12)	2	9	3	34	243	421	41	19 (12)
Tuscola State Police	442	448 (12)	.....	20	2	28	161	208	23	6 (12)
MINNESOTA										
Crow Wing	1,069	1,078 (12)	2	5	5	19	411	585	42	9 (12)
Itasca	975	985 (12)	.....	6	3	19	453	441	53	10 (12)
Otter Tail	785	790 (12)	1	1	.....	7	266	474	36	5 (12)
MISSISSIPPI										
Lauderdale	388	393 (12)	8	5	7	18	235	101	14	5 (12)
Lee	566	574 (11)	8	11	6	40	251	200	50	8 (11)
Warren	535	541 (12)	4	7	9	10	221	250	34	6 (12)
MISSOURI										
Dunklin	267	(4)	.....	4	.....	29	122	96	16	(4)
Newton	453	461 (12)	1	3	10	49	162	212	16	8 (12)
Pulaski	185	190 (11)	2	8	6	20	82	61	6	5 (11)
MONTANA										
Flathead	1,347	1,353 (12)	.....	12	2	129	344	766	94	6 (12)
Missoula	1,243	1,248 (12)	2	13	5	49	259	811	104	5 (12)
NEVADA										
Carson City	1,851	1,855 (11)	1	8	49	108	544	1,009	132	4 (11)
NEW HAMPSHIRE										
Rockingham	18	18 (8)	.....	3	3	2	5	4	1	..... (8)
Rockingham Rural District	77	77 (11)	.....	.....	.....	.....	42	33	2	..... (11)
Rockingham State Police	149	152 (12)	5	3	2	12	68	52	7	3 (12)
NEW JERSEY										
Sussex State Police	746	758 (12)	3	14	4	18	325	328	54	12 (12)
NEW MEXICO										
Dona Ana	859	(0)	1	12	15	53	281	440	57	(0)
San Juan	553	(0)	2	19	9	91	99	277	56	(0)
Valencia	801	(0)	1	7	13	69	344	310	57	(0)
NEW YORK										
Allegany State Police	523	539 (8)	.....	.....	.....	15	285	214	9	16 (8)
Cattaraugus	429	(5)	1	.....	.....	34	200	174	20	(5)
Cattaraugus State Police	597	603 (7)	.....	2	8	10	372	192	13	6 (7)
Cayuga State Police	852	858 (6)	.....	1	5	90	307	424	25	6 (6)
Chautauqua	906	925 (11)	1	10	2	11	329	497	56	19 (11)
Chautauqua State Police	469	477 (8)	4	2	2	6	194	227	34	8 (8)
Chenango	658	677 (10)	2	3	2	52	198	374	27	19 (10)
Chenango State Police	331	(4)	1	5	1	5	145	162	12	(4)
Clinton	67	(2)	.....	.....	.....	.....	9	55	3	(2)
Clinton State Police	1,281	1,295 (10)	3	4	11	133	373	706	51	14 (10)
Columbia	427	(5)	1	.....	.....	65	141	207	13	(5)
Columbia State Police	708	722 (8)	1	1	5	29	350	291	31	14 (8)
Delaware	169	176 (10)	.....	.....	.....	8	80	80	1	7 (10)
Delaware State Police	537	549 (7)	1	2	6	17	327	165	19	12 (7)
Franklin State Police	669	675 (8)	2	1	2	20	265	352	27	6 (8)
Fulton	706	722 (9)	.....	2	3	24	260	387	30	16 (9)

Table 9.—Number of Offenses Known to the Police, Rural Counties 25,000 and over in Population, 1980—Continued

County by State	Crime Index total	Modified* Crime Index total	Murder and non-negligent manslaughter	Forcible rape	Robbery	Aggravated assault	Burglary	Larceny-theft	Motor vehicle theft	Arson*
NEW YORK—Continued										
Fulton State Police	286	(3)	.....	1	4	19	137	102	23	(3)
Genesee	568	(5)	.....	2	2	41	179	325	19	(5)
Genesee State Police	265	(2)	.....	4	.....	14	96	137	14	(2)
Jefferson	707	718 (7)	.....	5	4	11	273	390	24	11 (7)
Jefferson State Police	646	(1)	.....	3	3	17	231	373	19	(1)
Orange State Police	2,393	2,444 (12)	7	7	34	85	855	1,303	102	51 (12)
Otsego	78	(5)	.....	.....	.....	4	39	28	7	(5)
Otsego State Police	595	600 (6)	4	4	2	11	262	294	18	5 (6)
Saint Lawrence	709	729 (12)	.....	2	1	11	198	472	25	20 (12)
Saint Lawrence State Police	843	851 (6)	2	3	1	63	376	378	20	8 (6)
Steuben	545	569 (12)	2	7	4	1	205	300	26	24 (12)
Steuben State Police	789	794 (6)	3	1	5	15	371	359	35	5 (6)
Sullivan	518	(2)	.....	4	6	41	238	180	49	(2)
Sullivan State Police	1,447	1,480 (9)	6	5	9	38	968	390	31	33 (9)
Tompkins	1,159	1,171 (8)	.....	5	10	4	424	669	47	12 (8)
Tompkins State Police	536	(4)	.....	2	1	5	185	315	28	(4)
Ulster	713	720 (6)	1	13	1	100	295	269	34	7 (6)
Ulster State Police	1,792	1,845 (12)	3	8	41	80	957	633	70	53 (12)
Washington	410	417 (6)	.....	1	4	37	121	231	16	7 (6)
Washington State Police	440	455 (8)	.....	2	2	77	162	182	15	15 (8)
Wyoming	402	411 (12)	.....	1	.....	27	192	166	16	9 (12)
Wyoming State Police	183	(4)	.....	1	1	52	81	45	3	(4)
NORTH CAROLINA										
Beaufort	576	(3)	3	6	3	83	222	240	19	(3)
Burke	1,747	1,770 (10)	2	2	14	161	599	870	99	23 (10)
Cabarrus	1,064	(4)	4	6	11	73	383	570	17	(4)
Caldwell	1,260	1,281 (7)	5	4	4	67	545	566	69	21 (7)
Carteret	709	717 (6)	1	5	5	20	200	432	46	8 (6)
Catawba	1,688	1,720 (12)	8	3	13	266	692	610	96	32 (12)
Chatham	418	(3)	.....	2	1	50	210	146	9	(3)
Cleveland	948	(2)	3	3	8	247	253	362	72	(2)
Columbus	701	711 (7)	4	4	7	48	325	279	34	10 (7)
Craven	1,061	(3)	7	10	13	77	370	505	79	(3)
Duplin	491	512 (7)	2	4	5	19	228	219	14	21 (7)
Edgecomb	738	(4)	4	6	8	69	277	346	28	(4)
Halifax	486	(1)	3	6	1	103	194	164	15	(1)
Harnett	913	922 (6)	10	11	11	62	443	332	44	9 (6)
Haywood	752	(1)	3	6	9	39	283	364	48	(1)
Henderson	996	1,006 (6)	2	5	1	34	526	335	93	10 (6)
Iredell	943	952 (6)	5	12	28	36	426	351	85	9 (6)
Johnston	939	(4)	4	8	17	32	386	444	48	(4)
Lenoir	696	706 (7)	2	.....	12	33	249	356	44	10 (7)
Lincoln	837	(3)	4	3	7	186	228	360	49	(3)
McDowell	656	(5)	1	2	5	115	174	301	58	(5)
Moore	994	(1)	2	7	12	57	412	473	31	(1)
Nash	895	908 (7)	4	12	17	58	317	450	37	13 (7)
Onslow	2,760	2,785 (9)	5	19	68	287	1,094	1,165	122	25 (9)
Pitt	1,025	(5)	3	9	16	42	423	486	46	(5)
Richmond	972	(3)	10	11	10	45	484	367	45	(3)
Robeson	1,959	1,980 (8)	17	11	13	95	906	826	91	21 (8)
Rockingham	1,198	(5)	5	8	18	62	429	609	67	(5)
Rowan	857	(1)	2	1	8	86	311	398	51	(1)
Rutherford	614	(1)	1	1	4	20	231	313	44	(1)
Sampson	665	680 (7)	3	5	15	26	350	237	29	15 (7)
Stanly	461	(0)	4	3	6	36	213	192	7	(0)
Surry	664	(1)	2	1	4	29	267	276	85	(1)
Wayne	1,204	1,220 (10)	3	5	12	40	450	639	55	16 (10)
Wilkes	783	(4)	2	1	7	121	269	329	54	(4)
NORTH DAKOTA										
Ward	355	355 (12)	.....	4	.....	10	44	266	31	..... (12)
OHIO										
Ashtabula	1,960	1,975 (10)	4	4	12	14	809	1,009	108	15 (10)
Brown	416	424 (12)	.....	2	4	3	151	237	19	8 (12)

Table 9.—Number of Offenses Known to the Police, Rural Counties 25,000 and over in Population, 1980—Continued

County by State	Crime Index total	Modified* Crime Index total	Murder and non-negligent manslaughter	Forcible rape	Robbery	Aggravated assault	Burglary	Larceny-theft	Motor vehicle theft	Arson*
OHIO—Continued										
Columbiana	415	421 (12)	2	6	10	3	222	144	28	6 (12)
Darke	584	593 (12)	2	2	4	13	156	381	26	9 (12)
Erie	502	514 (12)	.....	6	4	11	164	273	44	12 (12)
Holmes	431	(3)	1	3	2	29	107	273	16	(3)
Huron	373	375 (12)	.....	3	1	25	130	190	24	2 (12)
Knox	704	704 (12)	.....	13	2	.....	220	459	10	..... (12)
Licking	1,542	1,545 (9)	4	10	17	67	608	739	97	3 (9)
Logan	618	618 (10)	1	5	3	66	294	226	23	..... (10)
Marion	1,188	1,198 (10)	1	1	11	45	285	801	44	10 (10)
Muskingum	1,396	1,407 (6)	3	14	11	56	545	699	68	11 (6)
Ross	1,039	1,044 (10)	.....	6	12	54	373	550	44	5 (10)
Sandusky	666	674 (12)	.....	2	11	23	218	367	45	8 (12)
Seneca	396	412 (12)	1	3	2	36	102	247	5	16 (12)
Tuscarawas	402	432 (12)	.....	2	6	42	87	229	36	30 (12)
OREGON										
Coos	1,030	1,037 (12)	5	8	9	164	393	406	45	7 (12)
Coos State Police	165	187 (12)	2	4	1	7	45	81	25	22 (12)
Deschutes	1,391	1,396(12)	.....	3	6	46	397	892	47	5(12)
Deschutes State Police	197	204(12)	1	4	1	4	77	94	16	7 (12)
Jackson	2,141	2,157 (12)	2	20	19	114	609	1,299	78	16 (12)
Jackson State Police	215	249 (12)	1	.....	2	11	48	123	30	34 (12)
Josephine	1,358	1,366 (12)	2	2	9	17	495	759	74	8 (12)
Josephine State Police	81	95 (12)	.....	3	4	7	21	40	6	14 (12)
Klamath	833	839 (12)	2	2	2	38	175	575	39	6 (12)
Klamath State Police	616	642 (12)	.....	3	6	34	175	354	44	26 (12)
Linn	1,578	1,594 (12)	3	5	5	103	526	862	74	16 (12)
Linn State Police	122	132 (12)	1	1	5	4	32	61	18	10 (12)
PENNSYLVANIA										
Armstrong State Police	756	761 (12)	2	4	1	13	333	353	50	5 (12)
Bedford State Police	754	759 (12)	1	2	4	8	373	330	36	5 (12)
Bradford State Police	756	766 (11)	1	5	9	20	434	248	39	10 (11)
Butler State Police	1,244	1,257 (12)	2	6	14	32	510	582	98	13 (12)
Centre State Police	983	1,009 (12)	2	11	13	52	453	370	82	26 (12)
Clarion State Police	777	785 (12)	1	2	7	6	371	353	37	8 (12)
Clearfield State Police	753	763 (12)	2	1	6	11	341	336	56	10 (12)
Clinton State Police	491	502 (12)	2	.....	11	11	166	274	27	11 (12)
Crawford State Police	1,130	1,143 (12)	1	10	9	35	515	493	67	13 (12)
Fayette State Police	2,213	2,395 (12)	10	14	63	84	785	800	457	182 (12)
Franklin State Police	1,017	1,062 (12)	1	9	22	34	376	491	84	45 (12)
Greene State Police	567	572 (12)	1	.....	5	19	223	244	75	5 (12)
Huntingdon State Police	630	641 (12)	1	2	7	17	300	275	28	11 (12)
Indiana State Police	1,073	1,113 (12)	1	8	17	34	486	433	94	40 (12)
Lawrence State Police	870	921 (12)	3	6	16	25	418	321	81	51 (12)
Mercer State Police	656	659 (12)	2	5	4	19	252	324	50	3 (12)
Northumberland State Police	462	467 (12)	.....	2	1	10	162	263	24	5 (12)
Schuylkill State Police	1,046	1,076 (12)	5	11	14	35	400	481	100	30 (12)
Snyder State Police	248	255 (12)	.....	3	7	5	99	122	12	7 (12)
Tioga State Police	419	425 (12)	2	4	1	6	208	170	28	6 (12)
Venango State Police	953	957 (12)	2	4	10	14	415	461	47	4 (12)
Wayne State Police	467	480 (12)	.....	3	6	17	266	144	31	13 (12)
SOUTH CAROLINA										
Anderson	3,854	3,949 (12)	8	28	53	229	1,463	1,789	284	95 (12)
Beaufort	2,754	2,780 (12)	2	23	33	389	818	1,400	89	26 (12)
Cherokee	866	875 (12)	4	7	18	91	263	405	78	9 (12)
Chesterfield	478	490 (12)	1	3	6	54	201	188	25	12 (12)
Colleton	596	603 (12)	3	1	8	52	254	246	32	7 (12)
Darlington	1,081	1,102 (12)	4	5	11	58	459	459	85	21 (12)
Florence	2,219	2,241 (12)	12	13	39	159	727	1,132	137	22 (12)
Georgetown	334	335 (12)	3	3	2	37	142	138	9	1 (12)
Greenwood	1,301	1,315 (12)	.....	14	18	199	310	674	86	14 (12)
Horry Police Department	2,307	2,335 (12)	4	17	40	239	777	1,060	170	28 (12)
Kershaw	873	883 (12)	1	5	3	114	312	392	46	10 (12)
Lancaster	1,126	1,134 (12)	1	4	13	106	356	576	70	8 (12)
Laurens	563	564 (12)	3	4	2	63	250	208	33	1 (12)
Oconee	980	987 (12)	3	1	11	53	362	509	41	7 (12)
Orangeburg	2,070	2,094 (12)	15	18	27	356	687	874	93	24 (12)

Table 9.—Number of Offenses Known to the Police, Rural Counties 25,000 and over in Population, 1980—Continued

County by State	Crime Index total	Modified* Crime Index total	Murder and non-negligent man-slaughter	Forcible rape	Robbery	Aggra-vated assault	Burglary	Larceny-theft	Motor vehicle theft	Arson*
SOUTH CAROLINA—Continued										
Sumter	2,212	2,222 (12)	8	22	27	268	874	918	95	10 (12)
Williamsburg	188	192 (12)	8	6	9	27	77	52	9	4 (12)
York	2,809	2,843 (12)	5	20	27	302	1,013	1,293	149	34 (12)
TENNESSEE										
Bedford	279	280 (12)	3	1	3	79	109	77	7	1 (12)
Bradley	860	920 (12)	.....	2	12	74	263	430	79	60 (12)
Greene	486	500 (8)	6	1	9	49	221	173	27	14 (8)
Hamblen	696	702 (10)	2	1	3	240	169	212	69	6 (10)
Roan	946	1,153 (11)	1	1	21	70	384	332	137	207 (11)
TEXAS										
Angelina	315	316 (12)	3	4	2	20	132	128	26	1 (12)
Henderson	310	(0)	.....	.....	.....	.....	162	141	7	(0)
Starr	241	241 (12)	2	.....	2	1	123	98	15	..... (12)
VIRGINIA										
Accomack	398	398 (12)	2	2	3	11	202	171	7	..... (12)
Accomack State Police	83	85 (12)	.....	1	2	1	28	44	7	2 (12)
Albemarle	1,403	1,403 (12)	4	2	4	26	370	940	57	..... (12)
Albemarle State Police	36	39 (12)	.....	1	1	.....	5	26	3	3 (12)
Augusta	894	896 (12)	6	.....	9	15	187	649	28	2 (12)
Augusta State Police	40	45 (12)	1	1	1	1	1	26	9	5 (12)
Bedford	527	532 (12)	4	7	4	26	239	230	17	5 (12)
Bedford State Police	25	27 (12)	.....	1	.....	.....	7	12	5	2 (12)
Buchanan	104	104 (12)	6	.....	1	11	76	5	5	..... (12)
Buchanan State Police	157	165 (12)	1	.....	3	3	76	58	16	8 (12)
Fauquier	320	323 (12)	2	.....	.....	.....	198	120	.....	3 (12)
Fauquier State Police	67	70 (12)	.....	1	1	2	25	32	6	3 (12)
Franklin	458	463 (12)	2	.....	2	16	132	291	15	5 (12)
Franklin State Police	16	17 (12)	.....	.....	.....	.....	3	11	2	1 (12)
Frederick	957	958 (12)	2	1	11	27	330	538	48	1 (12)
Frederick State Police	52	53 (12)	.....	1	.....	2	10	31	8	1 (12)
Halifax	421	423 (12)	2	.....	1	30	135	249	4	2 (12)
Halifax State Police	16	18 (12)	.....	1	.....	4	1	8	2	2 (12)
Henry	1,599	1,622 (12)	9	3	20	31	490	974	72	23 (12)
Henry State Police	26	30 (12)	1	.....	.....	3	2	16	4	4 (12)
Lee	318	334 (12)	2	1	11	66	107	91	40	16 (12)
Lee State Police	9	10 (12)	.....	.....	.....	1	2	6	.....	1 (12)
Pittsylvania	1,208	1,209 (12)	4	6	6	44	421	710	17	1 (12)
Pittsylvania State Police	43	44 (12)	1	1	.....	3	2	12	24	1 (12)
Rockingham	600	605 (12)	.....	8	8	25	195	356	8	5 (12)
Rockingham State Police	51	54 (12)	.....	.....	.....	3	.....	19	29	3 (12)
Russell	257	257 (12)	1	1	5	26	97	94	33	..... (12)
Russell State Police	20	24 (12)	.....	.....	.....	4	2	7	7	4 (12)
Spotsylvania	1,153	1,154 (12)	4	7	8	29	400	635	70	1 (12)
Spotsylvania State Police	49	50 (12)	.....	.....	1	.....	5	38	5	1 (12)
Stafford	981	981 (12)	4	8	14	19	266	616	54	..... (12)
Stafford State Police	24	24 (12)	.....	.....	.....	2	3	14	5	..... (12)
Tazewell	388	394 (12)	.....	5	5	15	135	203	25	6 (12)
Tazewell State Police	83	87 (12)	.....	.....	.....	9	22	31	21	4 (12)
Wise	356	363 (12)	1	4	9	41	156	113	32	7 (12)
Wise State Police	47	58 (12)	.....	.....	1	8	4	18	16	11 (12)
WASHINGTON										
Cowlitz	1,185	1,198 (12)	2	11	9	35	479	610	39	13 (12)
Island	731	736 (12)	1	2	3	3	224	461	37	5 (12)
Kitsap	3,317	3,335 (12)	1	26	31	73	1,289	1,747	150	18 (12)
Lewis	1,051	1,058 (12)	3	13	5	62	289	642	37	7 (12)
Skagit	951	960 (12)	2	6	5	46	283	570	39	9 (12)
Thurston	3,201	3,232 (12)	5	24	20	158	1,238	1,596	160	31 (12)
Whatcom	1,839	1,854 (12)	1	15	8	105	594	997	119	15 (12)
WEST VIRGINIA										
Fayette	300	303 (12)	3	5	3	100	90	83	16	3 (12)
Fayette State Police	337	339 (11)	4	5	11	16	103	156	42	2 (11)
Greenbrier	13	13 (12)	.....	.....	.....	.....	7	6	.....	..... (12)
Greenbrier State Police	176	178 (12)	1	3	.....	5	75	77	15	2 (12)
Logan	32	32 (12)	.....	.....	1	7	8	12	4	..... (12)

Table 9.—Number of Offenses Known to the Police, Rural Counties 25,000 and over in Population, 1980—Continued

County by State	Crime Index total	Modified* Crime Index total	Murder and non-negligent man-slaughter	Forcible rape	Robbery	Aggravated assault	Burglary	Larceny-theft	Motor vehicle theft	Arson*
WEST VIRGINIA—Continued										
Logan State Police	906	935 (12)	2	5	20	25	285	391	178	29 (12)
McDowell	11	11 (12)	1	.....	.....	1	2	7	.....	..... (12)
McDowell State Police	203	205 (11)	9	4	6	17	88	37	42	2 (11)
Mercer	7	10 (11)	.....	.....	1	.....	6	.....	.....	3 (11)
Mercer State Police	167	167 (9)	.....	.....	1	2	64	82	18	..... (9)
Mingo	39	40 (8)	1	.....	1	7	27	1	2	1 (8)
Mingo State Police	277	311 (12)	3	.....	2	4	76	88	104	34 (12)
Monongalia	182	188 (12)	.....	.....	3	.....	79	98	2	6 (12)
Monongalia State Police	252	256 (12)	3	7	5	5	94	90	48	4 (12)
Raleigh	106	(2)	2	3	4	5	51	37	4	(2)
Raleigh State Police	294	295 (12)	2	2	2	5	108	129	46	1 (12)
Wyoming	1	(0)	1	.....	.....	.....	.....	.....	.....	(0)
Wyoming State Police	138	138 (12)	.....	.....	.....	12	44	57	25	..... (12)
WISCONSIN										
Barron	200	200 (12)	.....	1	1	.....	89	90	19	..... (12)
Clark	555	557 (12)	.....	3	1	11	126	385	29	2 (12)
Columbia	1,008	1,012 (12)	.....	2	3	21	334	606	42	4 (12)
Dodge	630	640 (12)	.....	.....	4	10	215	362	39	10 (12)
Fond du Lac	640	642 (12)	.....	1	1	25	208	375	30	2 (12)
Grant	554	560 (12)	1	2	2	2	190	331	26	6 (12)
Jefferson	468	469 (12)	3	3	1	20	124	287	30	1 (12)
Manitowoc	606	613 (12)	.....	1	2	9	169	400	25	7 (12)
Marathon	849	853 (12)	.....	1	3	31	148	630	36	4 (12)
Polk	875	882 (12)	1	2	2	31	259	521	59	7 (12)
Portage	700	702 (12)	.....	.....	2	30	247	399	22	2 (12)
Sauk	524	525 (12)	.....	.....	1	1	165	338	19	1 (12)
Shawano	410	411 (12)	.....	.....	.....	3	128	254	25	1 (12)
Sheboygan	755	759 (12)	.....	10	4	4	134	572	31	4 (12)
Trempealeau	535	537 (12)	.....	5	1	6	132	347	44	2 (12)
Walworth	1,030	1,045 (12)	.....	4	3	5	298	677	43	15 (12)
Waupaca	592	602 (12)	.....	1	.....	12	208	330	41	10 (12)
Wood	579	586 (12)	.....	.....	1	3	215	338	22	7 (12)
STATE AGENCIES										
Alaska State Police	4,073	4,124 (12)	16	48	18	343	1,370	1,853	425	51 (12)
Arizona Department of Public Safety	44	44 (12)	.....	.....	1	25	2	16	.....	..... (12)
Connecticut State Police	10,939	11,116 (12)	10	58	161	435	4,346	4,910	1,019	177 (12)
Nebraska State Patrol	24	26 (12)	.....	.....	.....	14	1	9	.....	2 (12)
New Mexico State Police	2,760	(0)	48	30	57	316	529	1,151	629	(0)
Vermont State Police	6,769	7,108 (12)	5	55	38	125	3,271	2,919	356	339 (12)
OTHER AREAS										
American Samoa	534	544 (10)	3	3	7	175	158	182	6	10 (10)
Guam	3,712	3,720 (12)	13	32	55	116	1,021	1,981	494	8 (12)

Table 10.—Crime Trends, Offenses Known to the Police, Population Group, 1979–1980

[1980 population]

Population group	Crime Index total	Modified[1] Crime Index total	Violent[2] crime	Property[3] crime	Murder and non-negligent manslaughter	Forcible rape	Robbery	Aggravated assault	Burglary	Larceny-theft	Motor vehicle theft	Arson[1]
TOTAL ALL AGENCIES: 13,035 agencies; population 215,162,695:												
1979	**11,675,740**		**1,139,860**	**10,535,880**	**20,658**	**73,259**	**457,204**	**588,739**	**3,162,235**	**6,314,092**	**1,059,553**	
1980	**12,780,394**		**1,269,614**	**11,510,780**	**22,190**	**79,281**	**538,785**	**629,358**	**3,603,666**	**6,829,433**	**1,077,681**	
Percent change	**+9.5**		**+11.4**	**+9.3**	**+7.4**	**+8.2**	**+17.8**	**+6.9**	**+14.0**	**+8.2**	**+1.7**	
TOTAL CITIES: 9,014 cities; population 144,107,954:												
1979	**9,441,155**		**947,671**	**8,493,484**	**15,876**	**57,533**	**414,233**	**460,029**	**2,446,629**	**5,153,687**	**893,168**	
1980	**10,308,831**		**1,060,724**	**9,248,107**	**17,116**	**61,747**	**487,976**	**493,885**	**2,779,293**	**5,560,636**	**908,178**	
Percent change	**+9.2**		**+11.9**	**+8.9**	**+7.8**	**+7.3**	**+17.8**	**+7.4**	**+13.6**	**+7.9**	**+1.7**	
GROUP I												
56 cities, 250,000 and over; population 40,879,212:												
1979	3,441,042		506,775	2,934,267	9,432	29,302	274,298	193,743	946,609	1,557,083	430,575	
1980	3,824,488		571,347	3,253,141	10,183	30,671	325,096	205,397	1,085,670	1,715,824	451,647	
Percent change	+11.1		+12.7	+10.9	+8.0	+4.7	+18.5	+6.0	+14.7	+10.2	+4.9	
6 cities, 1,000,000 and over; population 17,410,353:												
1979	1,378,515		250,825	1,127,690	4,747	11,494	145,365	89,219	380,628	531,445	215,617	
1980	1,553,487		283,740	1,269,747	5,192	11,367	175,941	91,240	439,894	591,910	237,943	
Percent change	+12.7		+13.1	+12.6	+9.4	-1.1	+21.0	+2.3	+15.6	+11.4	+10.4	
17 cities, 500,000 to 999,999; population 11,595,692:												
1979	975,768		121,498	854,270	2,302	8,225	64,969	46,002	257,108	485,319	111,843	
1980	1,055,932		134,792	921,140	2,390	8,866	73,930	49,606	288,307	521,957	110.876	
Percent change	+8.2		+10.9	+7.8	+3.8	+7.8	+13.8	+7.8	+12.1	+7.5	-.9	
33 cities, 250,000 to 499,999; population 11,873,167:												
1979	1,086,759		134,452	952,307	2,383	9,583	63,964	58,522	308,873	540,319	103,115	
1980	1,215,069		152,815	1,062,254	2,601	10,438	75,225	64,551	357,469	601,957	102,828	
Percent change	+11.8		+13.7	+11.5	+9.1	+8.9	+17.6	+10.3	+15.7	+11.4	-.3	
GROUP II												
111 cities, 100,000 to 249,999; population 16,182,068:												
1979	1,280,985		113,888	1,167,097	1,891	8,037	45,741	58,219	345,149	714,979	106,969	
1980	1,403,069		129,167	1,273,902	2,005	9,055	53,215	64,892	395,005	771,949	106,948	
Percent change	+9.5		+13.4	+9.2	+6.0	+12.7	+16.3	+11.5	+14.4	+8.0	.....	
GROUP III												
280 cities, 50,000 to 99,999; population 19,167,339:												
1979	1,269,620		102,131	1,167,489	1,354	6,917	36,861	56,999	334,361	716,912	116,216	
1980	1,363,105		115,169	1,247,936	1,448	7,386	43,529	62,806	376,289	756,324	115,323	
Percent change	+7.4		+12.8	+6.9	+6.9	+6.8	+18.1	+10.2	+12.5	+5.5	-.8	
GROUP IV												
618 cities, 25,000 to 49,999; population 21,244,209:												
1979	1,267,564		87,649	1,179,915	1,212	5,657	27,759	53,021	312,880	770,775	96,260	
1980	1,371,668		95,730	1,275,938	1,286	6,232	31,847	56,365	355,451	824,832	95,655	
Percent change	+8.2		+9.2	+8.1	+6.1	+10.2	+14.7	+6.3	+13.6	+7.0	-.6	

See footnotes at end of table.

able 10.—Crime Trends, Offenses Known to the Police, Population Group, 1979–1980—Continued

Population group	Crime Index total	Modified[1] Crime Index total	Violent[2] crime	Property[3] crime	Murder and non-negligent man-slaughter	Forcible rape	Robbery	Aggra-vated assault	Burglary	Larceny-theft	Motor vehicle theft	Arson[1]
GROUP V												
558 cities, 10,000 to 24,999; population 24,386,270:												
1979	1,219,522		77,532	1,141,990	1,134	4,360	19,273	52,765	290,672	765,072	86,246	
1980	1,303,574		84,861	1,218,713	1,229	4,816	22,473	56,343	323,950	811,657	83,106	
Percent change	+6.9		+9.5	+6.7	+8.4	+10.5	+16.6	+6.8	+11.4	+6.1	-3.6	
GROUP VI												
391 cities under 10,000; population 22,248,856:												
1979	962,422		59,696	902,726	853	3,260	10,301	45,282	216,958	628,866	56,902	
1980	1,042,927		64,450	978,477	965	3,587	11,816	48,082	242,928	680,050	55,499	
Percent change	+8.4		+8.0	+8.4	+13.1	+10.0	+14.7	+6.2	+12.0	+8.1	-2.5	
SUBURBAN COUNTIES												
069 agencies; population 39,240,799:												
1979	1,580,131		137,321	1,442,810	2,629	11,275	36,572	86,845	483,370	834,565	124,875	
1980	1,744,975		151,943	1,593,032	2,812	12,644	43,857	92,630	562,139	903,679	127,214	
Percent change	+10.4		+10.6	+10.4	+7.0	+12.1	+19.9	+6.7	+16.3	+8.3	+1.9	
RURAL COUNTIES[4]												
952 agencies; population 31,813,942:												
1979	654,454		54,868	599,586	2,153	4,451	6,399	41,865	232,236	325,840	41,510	
1980	726,588		56,947	669,641	2,262	4,890	6,952	42,843	262,234	365,118	42,289	
Percent change	+11.0		+3.8	+11.7	+5.1	+9.9	+8.6	+2.3	+12.9	+12.1	+1.9	
SUBURBAN AREA[5]												
473 agencies; population 80,889,416:												
1979	3,663,684		268,391	3,395,293	4,251	19,152	75,029	169,959	984,172	2,121,169	289,952	
1980	3,971,152		296,384	3,674,768	4,701	21,341	89,043	181,299	1,130,075	2,255,742	288,951	
Percent change	+8.4		+10.4	+8.2	+10.6	+11.4	+18.7	+6.7	+14.8	+6.3	-.3	

[1]Collection of arson as an Index offense was begun in 1979. Tabulations are not available for inclusion in this table. However, limited summary data are presented on pages 35–37 and e number of arson offenses reported by individual law enforcement agencies are displayed in tables 6–9 of this publication.
[2]Violent crimes are offenses of murder, forcible rape, robbery, and aggravated assault
[3]Property crimes are offenses of burglary, larceny-theft, and motor vehicle theft. Data are not included for the property crime of arson.
[4]Includes state police agencies with no county breakdown.
[5]Includes suburban city and county law enforcement agencies within metropolitan areas Excludes core cities. Suburban cities and counties are also included in other groups.

Table 11.—Crime Trends, Offenses Known to the Police, Suburban and Nonsuburban Cities[1], Population Group, 1979–1980

[1980 population]

Population group	Crime Index total	Modified[2] Crime Index total	Violent[3] crime	Property[4] crime	Murder and nonnegligent manslaughter	Forcible rape	Robbery	Aggravated assault	Burglary	Larceny-theft	Motor vehicle theft	Arson[2]
Suburban Cities												
TOTAL SUBURBAN CITIES: 4,404 cities; population 41,648,617:												
1979	2,083,553		131,070	1,952,483	1,622	7,877	38,457	83,114	500,802	1,286,604	165,077	
1980	2,226,177		144,441	2,081,736	1,889	8,697	45,186	88,669	567,936	1,352,063	161,737	
Percent change	+6.8		+10.2	+6.6	+16.5	+10.4	+17.5	+6.7	+13.4	+5.1	-2.0	
GROUP IV												
404 cities, 25,000 to 49,999; population 13,711,747:												
1979	750,958		51,574	699,384	643	3,225	17,977	29,729	189,465	442,432	67,487	
1980	805,574		57,180	748,394	750	3,645	21,326	31,459	216,698	464,184	67,512	
Percent change	+7.3		+10.9	+7.0	+16.6	+13.0	+18.6	+5.8	+14.4	+4.9	.....	
GROUP V												
1,040 cities, 10,000 to 24,999; population 16,433,673:												
1979	786,996		48,675	738,321	618	2,791	13,678	31,588	190,855	484,913	62,553	
1980	832,277		53,957	778,320	705	3,016	15,871	34,365	214,333	503,905	60,082	
Percent change	+5.8		+10.9	+5.4	+14.1	+8.1	+16.0	+8.8	+12.3	+3.9	-4.0	
GROUP VI												
2,960 cities under 10,000; population 11,503,197:												
1979	545,599		30,821	514,778	361	1,861	6,802	21,797	120,482	359,259	35,037	
1980	588,326		33,304	555,022	434	2,036	7,989	22,845	136,905	383,974	34,143	
Percent change	+7.8		+8.1	+7.8	+20.2	+9.4	+17.5	+4.8	+13.6	+6.9	-2.6	
Nonsuburban Cities												
TOTAL NONSUBURBAN CITIES: 4,162 cities; population 26,214,925:												
1979	1,365,495		93,729	1,271,766	1,577	5,400	18,873	67,879	319,569	877,902	74,295	
1980	1,491,495		100,513	1,390,982	1,591	5,938	20,938	72,046	354,248	964,238	72,496	
Percent change	+9.2		+7.2	+9.4	+.9	+10.0	+10.9	+6.1	+10.9	+9.8	-2.4	

ble 11.—Crime Trends, Offenses Known to the Police, Suburban and Nonsuburban Cities[1], Population Group, 1979–1980—Continued

Population group	Crime Index total	Modified[2] Crime Index total	Violent[3] crime	Property[4] crime	Murder and non-negligent man-slaughter	Forcible rape	Robbery	Aggra-vated assault	Burglary	Larceny-theft	Motor vehicle theft	Arson[2]
GROUP IV												
4 cities, 25,000 to 49,999; population 7,532,462:												
1979	516,606		36,075	480,531	569	2,432	9,782	23,292	123,415	328,343	28,773	
1980	566,094		38,550	527,544	536	2,587	10,521	24,906	138,753	360,648	28,143	
Percent change	+9.6		+6.9	+9.8	-5.8	+6.4	+7.6	+6.9	+12.4	+9.8	-2.2	
GROUP V												
7 cities, 10,000 to 24,999; population 7,936,804:												
1979	432,066		28,779	403,287	516	1,569	5,592	21,102	99,678	279,952	23,657	
1980	470,800		30,817	439,983	524	1,800	6,590	21,903	109,472	307,514	22,997	
Percent change	+9.0		+7.1	+9.1	+1.6	+14.7	+17.8	+3.8	+9.8	+9.8	-2.8	
GROUP VI												
31 cities under 10,000; population 10,745,659:												
1979	416,823		28,875	387,948	492	1,399	3,499	23,485	96,476	269,607	21,865	
1980	454,601		31,146	423,455	531	1,551	3,827	25,237	106,023	296,076	21,356	
Percent change	+9.1		+7.9	+9.2	+7.9	+10.9	+9.4	+7.5	+9.9	+9.8	-2.3	

[1]Suburban places are within Standard Metropolitan Statistical Areas (SMSAs) and include suburban city and county law enforcement agencies within the metropolitan area. Core cities excluded. Nonsuburban places are outside SMSAs.

[2]Collection of arson as an Index offense was begun during 1979. Tabulations are not available for inclusion in this table. However, limited summary data are presented on pages 35–37 the number of arson offenses reported by individual law enforcement agencies are displayed in tables 6–9 of this publication.

[3]Violent crimes are offenses of murder, forcible rape, robbery, and aggravated assault.

[4]Property crimes are offenses of burglary, larceny-theft, and motor vehicle theft. Data are not included for the property crime of arson.

Table 12.—Crime Trends, Offenses Known to the Police, Suburban and Nonsuburban Counties, Population Group, 1979–1980

[1980 population]

Population group	Crime Index total	Modified[1] Crime Index total	Violent[2] crime	Property[3] crime	Murder and non-negligent man-slaughter	Forcible rape	Robbery	Aggra-vated assault	Burglary	Larceny-theft	Motor vehicle theft	Arson[1]
Suburban Counties[4]												
100,000 and over												
94 counties; population 22,325,814:												
1979	1,068,717		93,833	974,884	1,530	7,325	28,174	56,804	322,504	568,381	83,999	
1980	1,178,053		105,873	1,072,180	1,708	8,287	34,685	61,193	374,976	610,231	86,973	
Percent change	+10.2		+12.8	+10.0	+11.6	+13.1	+23.1	+7.7	+16.3	+7.4	+3.5	
25,000 to 99,999												
289 counties; population 14,147,656:												
1979	357,639		29,132	328,507	728	2,672	4,963	20,769	116,971	187,653	23,883	
1980	397,196		30,852	366,344	732	2,881	5,432	21,807	136,719	206,510	23,115	
Percent change	+11.1		+5.9	+11.5	+.5	+7.8	+9.4	+5.0	+16.9	+10.0	-3.2	
Under 25,000												
686 counties; population 2,767,329:												
1979	153,775		14,356	139,419	371	1,278	3,435	9,272	43,895	78,531	16,993	
1980	169,726		15,218	154,508	372	1,476	3,740	9,630	50,444	86,938	17,126	
Percent change	+10.4		+6.0	+10.8	+.3	+15.5	+8.9	+3.9	+14.9	+10.7	+.8	
Nonsuburban Counties[4]												
25,000 and over												
334 counties; population 13,437,574:												
1979	288,833		25,622	263,211	733	1,971	3,049	19,869	99,934	146,688	16,589	
1980	319,950		26,805	293,145	797	2,174	3,560	20,274	112,661	163,942	16,542	
Percent change	+10.8		+4.6	+11.4	+8.7	+10.3	+16.8	+2.0	+12.7	+11.8	-.3	
10,000 to 24,999												
806 counties; population 12,678,744:												
1979	197,149		15,654	181,495	691	1,244	1,658	12,061	71,732	98,663	11,100	
1980	221,042		15,984	205,058	705	1,308	1,670	12,301	82,055	111,656	11,347	
Percent change	+12.1		+2.1	+13.0	+2.0	+5.1	+.7	+2.0	+14.4	+13.2	+2.2	
Under 10,000												
1,807 counties; population 5,390,244:												
1979	155,873		12,577	143,296	689	1,093	1,584	9,211	55,686	74,853	12,757	
1980	172,202		13,064	159,138	690	1,276	1,612	9,486	62,392	83,694	13,052	
Percent change	+10.5		+3.9	+11.1	+.1	+16.7	+1.8	+3.0	+12.0	+11.8	+2.3	

[1]Collection of arson as an Index offense was begun during 1979. Tabulations, are not available for inclusion in this table. However, limited summary data are presented on pages 35–37 and the number of arson offenses reported by individual law enforcement agencies are displayed in tables 6–9 of this publication.

[2]Violent crimes are offenses of murder, forcible rape, robbery, and aggravated assault.

[3]Property crimes are offenses of burglary, larceny-theft, and motor vehicle theft. Data are not included for the property crime of arson.

[4]Crime offenses include sheriffs' and county law enforcement agencies. State police offenses are not included.

Table 13.—Crime Trends, Offenses Known Breakdown, Population Group, 1979–1980

[1980 population]

Population Group	Forcible rape		Robbery				Aggravated assault				Burglary			Motor vehicle theft			Arson[1]		
	Rape by force	Assault to rape–attempts	Firearm	Knife or cutting instru- ment	Other weapon	Strong-armed	Firearm	Knife or cutting instru-ment	Other weapon	Hands, fists, feet, etc.	Forcible entry	Unlawful entry	Attempted forcible entry	Autos	Trucks and buses	Other vehicles	Structure	Mobile	Other
TOTAL ALL AGENCIES:																			
13,031 agencies; total population 215,118,074:																			
1979	**55,478**	**17,577**	**183,369**	**59,568**	**42,941**	**170,566**	**136,149**	**132,026**	**163,214**	**155,507**	**2,299,622**	**609,530**	**244,359**	**797,479**	**135,067**	**124,451**			
1980	**60,632**	**18,382**	**219,518**	**68,969**	**48,229**	**201,073**	**149,762**	**137,637**	**171,494**	**168,078**	**2,640,773**	**672,994**	**276,993**	**798,123**	**146,785**	**130,033**			
Percent change	**+9.3**	**+4.6**	**+19.7**	**+15.8**	**+12.3**	**+17.9**	**+10.0**	**+4.2**	**+5.1**	**+8.1**	**+14.8**	**+10.4**	**+13.4**	**+.1**	**+8.7**	**+4.5**			
TOTAL CITIES:																			
9,013 cities; population 144,080,491:																			
1979	**43,212**	**14,140**	**162,572**	**54,824**	**39,119**	**157,011**	**105,537**	**110,818**	**128,529**	**113,536**	**1,763,649**	**470,082**	**205,381**	**693,276**	**105,767**	**91,761**			
1980	**46,851**	**14,677**	**194,440**	**63,811**	**44,101**	**184,690**	**117,136**	**115,200**	**135,395**	**124,127**	**2,018,572**	**517,740**	**232,522**	**696,130**	**113,936**	**95,710**			
Percent change	**+8.4**	**+3.8**	**+19.6**	**+16.4**	**+12.7**	**+17.6**	**+11.0**	**+4.0**	**+5.3**	**+9.3**	**+14.5**	**+10.1**	**+13.2**	**+.4**	**+7.7**	**+4.3**			
GROUP I																			
56 cities, 250,000 and over; population 40,879,212:																			
1979	23,040	6,262	106,581	37,759	27,835	102,123	54,020	56,149	59,304	24,270	698,874	171,042	76,693	358,049	45,936	26,590			
1980	24,302	6,369	129,062	43,520	31,684	120,830	61,349	56,934	60,405	26,709	811,186	185,658	88,826	372,135	52,020	27,492			
Percent change	+5.5	+1.7	+21.1	+15.3	+13.8	+18.3	+13.6	+1.4	+1.9	+10.0	+16.1	+8.5	+15.8	+3.9	+13.2	+3.4			
6 cities, 1,000,000 and over; population 17,410,353:																			
1979	9,012	2,482	52,931	22,751	18,479	51,204	22,490	28,153	27,778	10,798	272,738	61,719	46,171	187,558	19,925	8,134			
1980	9,075	2,292	66,924	27,178	21,225	60,614	26,179	27,763	26,425	10,873	320,651	66,407	52,836	205,806	23,823	8,314			
Percent change	+.7	-7.7	+26.4	+19.5	+14.9	+18.4	+16.4	-1.4	-4.9	+.7	+17.6	+7.6	+14.4	+9.7	+19.6	+2.2			
17 cities, 500,000 to 999,999; population 11,595,692:																			
1979	6,504	1,721	27,045	7,442	4,787	25,695	14,767	12,713	13,550	4,972	195,589	47,308	14,211	92,033	10,960	8,850			
1980	6,930	1,936	30,747	8,125	5,322	29,736	15,959	13,150	14,733	5,764	220,521	51,449	16,337	89,481	12,020	9,375			
Percent change	+6.5	+12.5	+13.7	+9.2	+11.2	+15.7	+8.1	+3.4	+8.7	+15.9	+12.7	+8.8	+15.0	-2.8	+9.7	+5.9			
33 cities, 250,000 to 499,999; population 11,873,167:																			
1979	7,524	2,059	26,605	7,566	4,569	25,224	16,763	15,283	17,976	8,500	230,547	62,015	16,311	78,458	15,051	9,606			
1980	8,297	2,141	31,391	8,217	5,137	30,480	19,211	16,021	19,247	10,072	270,014	67,802	19,653	76,848	16,177	9,803			
Percent change	+10.3	+4.0	+18.0	+8.6	+12.4	+20.8	+14.6	+4.8	+7.1	+18.5	+17.1	+9.3	+20.5	-2.1	+7.5	+2.1			
GROUP II																			
111 cities, 100,000 to 249,999; population 16,182,068:																			
1979	5,833	2,071	17,780	5,633	3,413	18,334	14,873	14,345	18,630	9,084	254,977	59,980	24,959	79,082	12,256	13,786			
1980	6,635	2,266	20,375	6,620	4,012	21,535	15,993	15,702	20,809	10,981	294,208	66,724	28,012	78,198	13,509	13,672			
Percent change	+13.7	+9.4	+14.6	+17.5	+17.6	+17.5	+7.5	+9.5	+11.7	+20.9	+15.4	+11.2	+12.2	-1.1	+10.2	-.8			

See footnote at end of table.

Table 13.—Crime Trends, Offenses Known Breakdown, Population Group, 1979–1980—Continued

Population Group	Forcible rape		Robbery				Aggravated assault				Burglary			Motor vehicle theft			Arson[1]		
	Rape by force	Assault to rape-attempts	Firearm	Knife or cutting instrument	Other weapon	Strong-armed	Firearm	Knife or cutting instrument	Other weapon	Hands, fists, feet, etc.	Forcible entry	Unlawful entry	Attempted forcible entry	Autos	Trucks and buses	Other vehicles	Structure	Mobile	Other
GROUP III																			
280 cities, 50,000 to 99,999; population 19,167,339:																			
1979	4,916	1,988	14,488	4,655	2,680	14,988	12,050	12,795	16,172	15,905	240,657	64,433	28,709	89,103	13,114	13,884			
1980	5,345	2,027	17,129	5,786	2,958	17,601	13,312	13,439	17,763	18,180	271,078	71,458	32,625	85,981	14,235	14,952			
Percent change	+8.7	+2.0	+18.2	+24.3	+10.4	+17.4	+10.5	+5.0	+9.8	+14.3	+12.6	+10.9	+13.6	-3.5	+8.5	+7.7			
GROUP IV																			
617 cities, 25,000 to 49,999; population 21,216,746:																			
1979	4,048	1,585	11,151	3,306	2,364	10,889	9,749	10,703	13,741	18,682	218,233	64,255	29,155	70,219	11,835	13,933			
1980	4,518	1,677	13,152	3,811	2,339	12,366	10,409	11,314	14,674	19,541	248,190	72,021	32,485	68,024	12,459	14,594			
Percent change	+11.6	+5.8	+17.9	+15.3	-1.1	+13.6	+6.8	+5.7	+6.8	+4.6	+13.7	+12.1	+11.4	-3.1	+5.3	+4.7			
GROUP V																			
1,558 cities, 10,000 to 24,999; population 24,386,270:																			
1979	3,167	1,188	8,152	2,276	1,914	6,918	8,454	9,588	12,356	22,296	204,490	58,863	27,000	59,533	13,074	13,560			
1980	3,586	1,227	9,654	2,692	2,140	7,976	9,287	10,216	13,039	23,760	229,638	64,501	29,556	56,298	12,277	14,478			
Percent change	+13.2	+3.3	+18.4	+18.3	+11.8	+15.3	+9.9	+6.5	+5.5	+6.6	+12.3	+9.6	+9.5	-5.4	-6.1	+6.8			
GROUP VI																			
6,391 cities under 10,000; population 22,248,856:																			
1979	2,208	1,046	4,420	1,195	913	3,759	6,391	7,238	8,326	23,299	146,418	51,509	18,865	37,290	9,552	10,008			
1980	2,465	1,111	5,068	1,382	968	4,382	6,786	7,595	8,705	24,956	164,272	57,378	21,018	35,494	9,436	10,522			
Percent change	+11.6	+6.2	+14.7	+15.6	+6.0	+16.6	+6.2	+4.9	+4.6	+7.1	+12.2	+11.4	+11.4	-4.8	-1.2	+5.1			
SUBURBAN COUNTIES																			
1,069 agencies; population 39,240,799:																			
1979	8,732	2,536	17,705	4,024	2,971	11,841	20,384	15,166	26,260	24,947	357,079	96,101	29,742	81,529	19,851	23,400			
1980	9,827	2,795	21,778	4,402	3,237	14,402	22,141	15,985	27,435	26,918	420,127	106,890	33,997	79,951	22,453	24,624			
Percent change	+12.5	+10.2	+23.0	+9.4	+9.0	+21.6	+8.6	+5.4	+4.5	+7.9	+17.7	+11.2	+14.3	-1.9	+13.1	+5.2			
RURAL COUNTIES																			
2,949 agencies; population 31,796,784:																			
1979	3,534	901	3,092	720	851	1,714	10,228	6,042	8,425	17,024	178,894	43,347	9,236	22,674	9,449	9,290			
1980	3,954	910	3,300	756	891	1,981	10,485	6,452	8,664	17,033	202,074	48,364	10,474	22,042	10,396	9,699			
Percent change	+11.9	+1.0	+6.7	+5.0	+4.7	+15.6	+2.5	+6.8	+2.8	+.1	+13.0	+11.6	+13.4	-2.8	+10.0	+4.4			
SUBURBAN AREA[2]																			
5,473 agencies; population 80,889,416:																			
1979	14,336	4,799	34,528	8,592	6,463	25,387	33,421	29,254	46,808	60,317	699,456	205,380	78,475	199,679	42,314	47,754			
1980	16,084	5,207	41,901	9,743	6,865	30,392	36,311	30,750	49,183	64,724	811,624	227,807	87,887	193,467	44,440	50,523			
Percent change	+12.2	+8.5	+21.4	+13.4	+6.2	+19.7	+8.6	+5.1	+5.1	+7.3	+16.0	+10.9	+12.0	-3.1	+5.0	+5.8			

[1]Collection of arson as an Index offense was begun in 1979. Tabulations are not available for inclusion in this table. However, limited summary data are presented on pages 35–37 and the number of arson offenses reported by individual law enforcement agencies are displayed in tables 6 through 9 of this publication.

[2]Includes suburban city and county law enforcement agencies within metropolitan areas. Excludes core cities. Suburban cities and counties are also included in other groups.

able 14.—Crime Rates, Offenses Known to the Police, Population Group, 1980

980 population. Rate: Number of crimes per 100,000 inhabitants]

Population group	Crime Index total	Modified[1] Crime Index total	Violent[2] crime	Property[3] crime	Murder and non-negligent man-slaughter	Forcible rape	Robbery	Aggravated assault	Burglary	Larceny-theft	Motor vehicle theft	Arson[1]
OTAL ALL AGENCIES: 12,333 agencies; population 208,323,199:												
Number of offenses known	**12,621,683**		**1,252,215**	**11,369,468**	**21,494**	**77,772**	**530,070**	**622,879**	**3,558,586**	**6,758,186**	**1,052,696**	
Rate	**6,058.7**		**601.1**	**5457.6**	**10.3**	**37.3**	**254.4**	**299.0**	**1708.2**	**3244.1**	**505.3**	
OTAL CITIES: 8,551 cities; population 140,562,792:												
Number of offenses known	**10,173,585**		**1,048,448**	**9,125,137**	**16,557**	**60,585**	**479,961**	**491,345**	**2,741,393**	**5,499,733**	**884,011**	
Rate	**7,237.8**		**745.9**	**6,491.9**	**11.8**	**43.1**	**341.5**	**349.6**	**1,950.3**	**3,912.7**	**628.9**	
GROUP I												
cities, 250,000 and over; population 39,590,080:												
Number of offenses known	3,722,292		559,880	3,162,412	9,675	29,547	316,791	203,867	1,050,377	1,682,609	429,426	
Rate	9,402.1		1,414.2	7,987.9	24.4	74.6	800.2	514.9	2,653.1	4,250.1	1,084.7	
cities, 1,000,000 and over; population 15,852,778:												
Number of offenses known	1,429,157		270,241	1,158,916	4,668	10,103	166,760	88,710	397,304	547,252	214,360	
Rate	9,015.2		1,704.7	7,310.5	29.4	63.7	1,051.9	559.6	2,506.2	3,452.1	1,352.2	
' cities, 500,000 to 999,999; population 11,595,692:												
Number of offenses known	1,055,932		134,792	921,140	2,390	8,866	73,930	49,606	288,307	521,957	110,876	
Rate	9,106.2		1,162.4	7,943.8	20.6	76.5	637.6	427.8	2,486.3	4,501.3	956.2	
cities, 250,000 to 499,999; population 12,141,610:												
Number of offenses known	1,237,203		154,847	1,082,356	2,617	10,578	76,101	65,551	364,766	613,400	104,190	
Rate	10,189.8		1,275.3	8,914.4	21.6	87.1	626.8	539.9	3,004.3	5,052.0	858.1	
GROUP II												
2 cities, 100,000 to 249,999; population 16,335,899:												
Number of offenses known	1,428,091		132,714	1,295,377	2,007	9,254	54,330	67,123	404,374	782,972	108,031	
Rate	8,742.0		812.4	7,929.6	12.3	56.6	332.6	410.9	2,475.4	4,793.0	661.3	
GROUP III												
30 cities, 50,000 to 99,999; population 19,135,079:												
Number of offenses known	1,365,726		115,284	1,250,442	1,445	7,395	43,732	62,712	378,965	754,978	116,499	
Rate	7,137.3		602.5	6,534.8	7.6	38.6	228.5	327.7	1,980.5	3,945.5	608.8	

See footnotes at end of table.

Table 14.—Crime Rates, Offenses Known to the Police, Population Group, 1980—Continued

Population group	Crime Index total	Modified[1] Crime Index total	Violent[2] crime	Property[3] crime	Murder and non-negligent man-slaughter	Forcible rape	Robbery	Aggra-vated assault	Burglary	Larceny-theft	Motor vehicle theft	Arson[1]
GROUP IV												
605 cities, 25,000 to 49,999; population 20,832,401:												
Number of offenses known	1,355,770		94,714	1,261,056	1,274	6,189	31,523	55,728	351,886	815,109	94,061	
Rate	6,508.0		454.6	6,053.3	6.1	29.7	151.3	267.5	1,689.1	3,912.7	451.5	
GROUP V												
1,516 cities, 10,000 to 24,999; population 23,738,174:												
Number of offenses known	1,284,580		83,576	1,201,004	1,216	4,742	22,086	55,532	319,125	800,070	81,809	
Rate	5,411.5		352.1	5,059.4	5.1	20.0	93.0	233.9	1,344.4	3,370.4	344.6	
GROUP VI												
5,982 cities under 10,000; population 20,931,159:												
Number of offenses known	1,017,126		62,280	954,846	940	3,458	11,499	46,383	236,666	663,995	54,185	
Rate	4,859.4		297.5	4,561.8	4.5	16.5	54.9	221.6	1,130.7	3,172.3	258.9	
SUBURBAN COUNTIES												
1,017 agencies; population 38,221,207:												
Number of offenses known	1,738,637		148,840	1,589,797	2,756	12,453	43,310	90,321	559,666	903,214	126.917	
Rate	4,548.9		389.4	4,159.5	7.2	32.6	113.3	236.3	1,464.3	2,363.1	332.1	
RURAL COUNTIES[4]												
2,765 agencies; population 29,539,200:												
Number of offenses known	709,461		54,927	654,534	2,181	4,734	6,799	41,213	257,527	355,239	41,768	
Rate	2,401.8		185.9	2,215.8	7.4	16.0	23.0	139.5	871.8	1,202.6	141.4	
SUBURBAN AREA[5]												
5,245 agencies; population 78,741,812:												
Number of offenses known	3,940,946		291,126	3,649,820	4,618	21,028	87,799	177,681	1,120,596	2,242,853	286,371	
Rate	5,004.9		369.7	4,635.2	5.9	26.7	111.5	225.7	1,423.1	2,848.4	363.7	

[1]Collection of arson as an Index offense was begun during 1979. Tabulations are not available for inclusion in this table. However, limited summary data are presented on pages 35–37 and the number of arson offenses reported by individual law enforcement agencies are displayed in tables 6–9 of this publication.

[2]Violent crimes are offenses of murder, forcible rape, robbery, and aggravated assault.

[3]Property crimes are offenses of burglary, larceny-theft, and motor vehicle theft. Data are not included for the property crime of arson.

[4]Includes state police agencies with no county breakdown.

[5]Includes suburban city and county law enforcement agencies within metropolitan areas. Excludes core cities. Suburban cities and counties are also included in other groups.

Table 15.—Crime Rates, Offenses Known to the Police, Suburban and Nonsuburban Cities[1], Population Group, 1980

1980 population. Rate: Number of crimes per 100,000 inhabitants]

Population group	Crime Index total	Modified[2] Crime Index total	Violent[3] crime	Property[4] crime	Murder and non-negligent man-slaughter	Forcible rape	Robbery	Aggravated assault	Burglary	Larceny-theft	Motor vehicle theft	Arson[2]
Suburban Cities												
TOTAL SUBURBAN CITIES: 4,228 cities; population 40,520,605:												
Number of offenses known	**2,202,309**		**142,286**	**2,060,023**	**1,862**	**8,575**	**44,489**	**87,360**	**560,930**	**1,339,639**	**159,454**	
Rate	**5,435.0**		**351.1**	**5,083.9**	**4.6**	**21.2**	**109.8**	**215.6**	**1,384.3**	**3,306.1**	**393.5**	
GROUP IV												
196 cities, 25,000 to 49,999; population 13,455,787:												
Number of offenses known	797,252		56,552	740,700	737	3,626	21,035	31,154	214,217	460,084	66,399	
Rate	5,925.0		420.3	5,504.7	5.5	26.9	156.3	231.5	1,592.0	3,419.2	493.5	
GROUP V												
1,021 cities, 10,000 to 24,999; population 16,100,264:												
Number of offenses known	825,321		53,234	772,087	705	2,983	15,595	33,951	212,302	500,414	59,371	
Rate	5,126.1		330.6	4,795.5	4.4	18.5	96.9	210.9	1,318.6	3,108.1	368.8	
GROUP VI												
2,811 cities under 10,000; population 10,964,554:												
Number of offenses known	579,736		32,500	547,236	420	1,966	7,859	22,255	134,411	379,141	33,684	
Rate	5,287.4		296.4	4,991.0	3.8	17.9	71.7	203.0	1,225.9	3,457.9	307.2	
Nonsuburban Cities												
TOTAL NONSUBURBAN CITIES: 3,874 cities; population 24,965,336:												
Number of offenses known	**1,454,670**		**98,197**	**1,356,473**	**1,568**	**5,814**	**20,607**	**70,208**	**346,602**	**939,297**	**70,574**	
Rate	**5,826.8**		**393.3**	**5,433.4**	**6.3**	**23.3**	**82.5**	**281.2**	**1,388.3**	**3,762.4**	**282.7**	
GROUP IV												
209 cities, 25,000 to 49,999; population 7,376,614:												
Number of offenses known	558,518		38,162	520,356	537	2,563	10,488	24,574	137,669	355,025	27,662	
Rate	7,571.5		517.3	7,054.1	7.3	34.7	142.2	333.1	1,866.3	4,812.8	375.0	
GROUP V												
794 cities, 10,000 to 24,999; population 7,622,117:												
Number of offenses known	458,762		30,255	428,507	511	1,759	6,479	21,506	106,678	299,418	22,411	
Rate	6,018.8		396.9	5,621.9	6.7	23.1	85.0	282.2	1,399.6	3,928.3	294.0	
GROUP VI												
2,171 cities under 10,000; population 9,966,605:												
Number of offenses known	437,390		29,780	407,610	520	1,492	3,640	24,128	102,255	284,854	20,501	
Rate	4,388.6		298.8	4,089.8	5.2	15.0	36.5	242.1	1,026.0	2,858.1	205.7	

[1]Suburban places are within Standard Metropolitan Statistical Areas (SMSAs) and include suburban city and county law enforcement agencies within the metropolitan area. Core cities are excluded. Nonsuburban places are outside SMSAs.

[2]Collection of arson as an Index offense was begun during 1979. Tabulations are not available for inclusion in this table. However, limited summary data are presented on pages 35–37 and the number of arson offenses reported by individual law enforcement agencies are displayed in tables 6–9 of this publication.

[3]Violent crimes are offenses of murder, forcible rape, robbery, and aggravated assault.

[4]Property crimes are offenses of burglary, larceny-theft, and motor vehicle theft. Data are not included for the property crime of arson.

Table 16.—Crime Rates, Offenses Known to the Police, Suburban and Nonsuburban Counties, Population Group, 1980

[1980 population. Rate: Number of crimes per 100,000 inhabitants]

Population group	Crime Index total	Modified[1] Crime Index total	Violent[2] crime	Property[3] crime	Murder and non-negligent man-slaughter	Forcible rape	Robbery	Aggra-vated assault	Burglary	Larceny-theft	Motor vehicle theft	Arson[1]
Suburban Counties[4]												
100,000 and over												
92 counties; population 22,114,843:												
Number of offenses known	1,189,653		105,273	1,084,380	1,695	8,248	34,616	60,714	377,721	619,066	87,593	
Rate	5,379.4		476.0	4,903.4	7.7	37.3	156.5	274.5	1,708.0	2,799.3	396.1	
25,000 to 99,999												
276 counties; population 13,522,518:												
Number of offenses known	385,881		29,480	356,401	710	2,798	5,218	20,754	133,000	200,766	22,635	
Rate	2,853.6		218.0	2,635.6	5.3	20.7	38.6	153.5	983.5	1,484.7	167.4	
Under 25,000												
649 counties; population 2,583,846:												
Number of offenses known	163,103		14,087	149,016	351	1,407	3,476	8,853	48.945	83,382	16,689	
Rate	6,312.4		545.2	5,767.2	13.6	54.5	134.5	342.6	1,894.3	3,227.0	645.9	
Nonsuburban Counties[4]												
25,000 and over												
314 counties; population 12,646,745:												
Number of offenses known	308,210		25,700	282,510	778	2,089	3,386	19,447	109,034	157,724	15,752	
Rate	2,437.1		203.2	2,233.9	6.2	16.5	26.8	153.8	862.2	1,247.2	124.6	
10,000 to 24,999												
742 counties; population 11,664,813:												
Number of offenses known	211,465		14,929	196,536	667	1,235	1,575	11,452	78,783	106,941	10,812	
Rate	1,812.8		128.0	1,684.9	5.7	10.6	13.5	98.2	675.4	916.8	92.7	
Under 10,000												
1,703 counties; population 4,920,262:												
Number of offenses known	165,215		12,515	152,700	655	1,219	1,564	9,077	60,193	79,732	12,775	
Rate	3,357.8		254.4	3,103.5	13.3	24.8	31.8	184.5	1,223.4	1,620.5	259.6	

[1]Collection of arson as an Index offense was begun during 1979. Tabulations are not available for inclusion in this table. However, limited summary data are presented on pages 35–37 and the number of arson offenses reported by individual law enforcement agencies are displayed in tables 6–9 of this publication.

[2]Violent crimes are offenses of murder, forcible rape, robbery, and aggravated assault.

[3]Property crimes are offenses of burglary, larceny-theft, and motor vehicle theft. Data are not included for the property crime of arson.

[4]Offenses include sheriffs' and county law enforcement agencies. State police offenses are not included.

Table 17.—Crime Rates, Offenses Known Breakdown, Population Group, 1980

[1980 population. Rate: Number of crimes per 100,000 inhabitants]

Population Group	Forcible rape		Robbery				Aggravated assault				Burglary			Motor vehicle theft			Arson[1]		
	Rape by force	Assault to rape-attempts	Firearm	Knife or cutting instrument	Other weapon	Strong-armed	Firearm	Knife or cutting instrument	Other weapon	Hands, fists, feet, etc.	Forcible entry	Unlawful entry	Attempted forcible entry	Autos	Trucks and buses	Other vehicles	Structure	Mobile	Other
TOTAL ALL AGENCIES:																			
12,293 agencies:																			
population 206,580,868:																			
Number of offenses known	**58,900**	**17,965**	**212,212**	**67,793**	**47,750**	**198,782**	**147,377**	**135,762**	**169,845**	**163,767**	**2,589,163**	**659,322**	**274,238**	**780,140**	**137,315**	**127,475**			
Rate	**28.5**	**8.7**	**102.7**	**32.8**	**23.1**	**96.2**	**71.3**	**65.7**	**82.2**	**79.3**	**1,253.3**	**319.2**	**132.8**	**377.6**	**66.5**	**61.7**			
TOTAL CITIES																			
8,523 cities; population 139,304,337:																			
Number of offenses known	**45,473**	**14,333**	**187,508**	**62,684**	**43,688**	**182,767**	**115,679**	**113,893**	**134,654**	**122,125**	**1,974,265**	**505,749**	**230,166**	**678,663**	**104,848**	**93,569**			
Rate	**32.6**	**10.3**	**134.6**	**45.0**	**31.4**	**131.2**	**83.0**	**81.8**	**96.7**	**87.7**	**1,417.2**	**363.1**	**165.2**	**487.2**	**75.3**	**67.2**			
GROUP I																			
56 cities, 250,000 and over; population 39,590,080:																			
Number of offenses known	23,396	6,151	123,089	42,604	31,386	119,712	60,606	56,348	60,335	26,578	780,782	181,424	88,171	359,108	43,898	26,420			
Rate	59.1	15.5	310.9	107.6	79.3	302.4	153.1	142.3	152.4	67.1	1,972.2	458.3	222.7	907.1	110.9	66.7			
5 cities, 1,000,000 and over; population 15,852,778:																			
Number of offenses known	8,069	2,034	60,639	26,153	20,880	59,088	25,158	26,902	26,008	10,642	285,690	60,098	51,516	191,865	15,431	7,064			
Rate	50.9	12.8	382.5	165.0	131.7	372.7	158.7	169.7	164.1	67.1	1,802.1	379.1	325.0	1,210.3	97.3	44.6			
17 cities, 500,000 to 999,999; population 11,595,692:																			
Number of offenses known	6,930	1,936	30,747	8,125	5,322	29,736	15,959	13,150	14,733	5,764	220,521	51,449	16,337	89,481	12,020	9,375			
Rate	59.8	16.7	265.2	70.1	45.9	256.4	137.6	113.4	127.1	49.7	1,901.7	443.7	140.9	771.7	103.7	80.8			
34 cities, 250,000 to 499,999; population 12,141,610:																			
Number of offenses known	8,397	2,181	31,703	8,326	5,184	30,888	19,489	16,296	19,594	10,172	274,571	69,877	20,318	77,762	16,447	9,981			
Rate	69.2	18.0	261.1	68.6	42.7	254.4	160.5	134.2	161.4	83.8	2,261.4	575.5	167.3	640.5	135.5	82.2			
GROUP II																			
106 cities, 100,000 to 249,999; population 15,392,812:																			
Number of offenses known	6,405	2,195	20,030	6,502	3,944	21,083	15,980	15,704	20,630	11,056	290,237	62,112	27,058	75,799	13,260	13,292			
Rate	41.6	14.3	130.1	42.2	25.6	137.0	103.8	102.0	134.0	71.8	1,885.5	403.5	175.8	492.4	86.1	86.4			
GROUP III																			
279 cities, 50,000 to 99,999; population 19,057,353:																			
Number of offenses known	5,350	2,036	17,189	5,803	2,982	17,703	13,260	13,368	17,716	18,262	273,013	71,720	32,985	87,049	14,278	15,016			
Rate	28.1	10.7	90.2	30.5	15.6	92.9	69.6	70.1	93.0	95.8	1,432.6	376.3	173.1	456.8	74.9	78.8			

Table 17.—Crime Rates, Offenses Known Breakdown, Population Group, 1980—Continued

Population Group	Forcible rape		Robbery				Aggravated assault				Burglary			Motor vehicle theft			Arson[1]		
	Rape by force	Assault to rape-attempts	Firearm	Knife or cutting instrument	Other weapon	Strong-armed	Firearm	Knife or cutting instrument	Other weapon	Hands, fists, feet, etc.	Forcible entry	Unlawful entry	Attempted forcible entry	Autos	Trucks and buses	Other vehicles	Structure	Mobile	Other
GROUP IV																			
600 cities, 25,000 to 49,999; population 20,664,653:																			
Number of offenses known	4,449	1,668	12,871	3,795	2,321	12,240	10,209	11,125	14,499	19,047	244,956	70,897	32,280	66,761	12,173	14,327			
Rate	21.5	8.1	62.3	18.4	11.2	59.2	49.4	53.8	70.2	92.2	1,185.4	343.1	156.2	323.1	58.9	69.3			
GROUP V																			
1,515 cities, 10,000 to 24,999; population 23,721,297:																			
Number of offenses known	3,514	1,222	9,508	2,653	2,125	7,777	9,114	10,064	12,976	23,294	225,963	63,527	29,288	55,310	12,155	14,272			
Rate	14.8	5.2	40.1	11.2	9.0	32.8	38.4	42.4	54.7	98.2	952.6	267.8	123.5	233.2	51.2	60.2			
GROUP VI																			
5,967 cities under 10,000; population 20,878,142:																			
Number of offenses known	2,359	1,061	4,821	1,327	930	4,252	6,510	7,284	8,498	23,888	159,314	56,069	20,384	34,636	9,084	10,242			
Rate	11.3	5.1	23.1	6.4	4.5	20.4	31.2	34.9	40.7	114.4	763.1	268.6	97.6	165.9	43.5	49.1			
SUBURBAN COUNTIES																			
1,014 agencies; population 37,873,657:																			
Number of offenses known	9,588	2,744	21,475	4,352	3,194	14,092	21,617	15,579	26,732	25,343	416,210	106,050	33,812	79,536	22,219	24,415			
Rate	25.3	7.2	56.7	11.5	8.4	37.2	57.1	41.1	70.6	66.9	1,098.9	280.0	89.3	210.0	58.7	64.5			
RURAL COUNTIES																			
2,756 agencies; population 29,402,874:																			
Number of offenses known	3,839	888	3,229	757	868	1,923	10,081	6,290	8,459	16,299	198,688	47,523	10,260	21,941	10,248	9,491			
Rate	13.1	3.0	11.0	2.6	3.0	6.5	34.3	21.4	28.8	55.4	675.7	161.6	34.9	74.6	34.9	32.3			
SUBURBAN AREA[2]																			
5,230 agencies; population 78,258,466:																			
Number of offenses known	15,705	5,137	41,109	9,615	6,773	29,799	35,513	30,072	48,317	62,343	801,798	225,142	87,238	191,086	43,796	50,109			
Rate	20.1	6.6	52.5	12.3	8.7	38.1	45.4	38.4	61.7	79.7	1,024.6	287.7	111.5	244.2	56.0	64.0			

[1]Collection of arson as an Index offense was begun in 1979. Tabulations are not available for inclusion in this table. However, limited summary data are presented on pages 35-37 and the number of arson offenses reported by individual law enforcement agencies are displayed in tables 6-9 of this publication.

[2]Includes suburban city and county law enforcement agencies within metropolitan areas. Excludes core cities. Suburban cities and counties are also included in other groups.

able 18.—Offense Analysis, 1980, and Percent Change from 1979

3,044 agencies; 1980 population 214,090,599]

Classification	Number of offenses 1980	Percent change over 1979	Percent distribution[1]	Average value
IURDER	21,875	+7.2	.....	$103
ORCIBLE RAPE	77,755	+8.1	.....	33
ROBBERY				
TOTAL	**533,053**	**+18.2**	**100.0**	**607**
treet/Highway	276,168	+23.6	51.8	399
ommercial house	73,458	+13.1	13.8	975
as or service station	22,024	+29.2	4.1	398
onvenience store	36,161	+12.7	6.8	444
esidence	56,805	+17.9	10.7	1,043
ank	7,998	+5.1	1.5	2,784
iscellaneous	60,439	+4.8	11.3	585
BURGLARY				
TOTAL	**3,577,928**	**+13.8**	**100.0**	**882**
esidence (dwelling):	2,380,708	+19.0	66.5	964
Night	762,010	+14.1	21.3	823
Day	1,003,954	+21.4	28.1	1,070
Unknown	614,744	+21.6	17.2	967
onresidence (store, office, etc.):	1,197,220	+4.7	33.5	717
Night	659,348	+2.4	18.4	673
Day	186,456	+1.3	5.2	687
Unknown	351,416	+11.6	9.8	815
LARCENY-THEFT (EXCEPT MOTOR VEHICLE THEFT)				
TOTAL	**6,764,087**	**+8.2**	**100.0**	**307**
y type:				
Pocket-picking	81,005	+17.7	1.2	252
Purse-snatching	101,518	+12.9	1.5	154
Shoplifting	732,573	+5.5	10.8	66
From motor vehicles (except accessories)	1,167,017	+8.2	17.3	341
Motor vehicle accessories	1,294,807	+7.1	19.1	172
Bicycles	678,055	+.5	10.0	125
From buildings	1,125,255	+9.3	16.6	483
From coin-operated machines	55,197	-2.7	.8	134
All others	1,528,660	+13.2	22.6	483
y value:				
Over $200	1,877,615	+20.9	27.8	946
$50 to $200	2,228,967	+4.3	33.0	111
Under $50	2,657,505	+3.7	39.3	21
OTOR VEHICLE THEFT	1,065,160	+1.8	.....	2,879

[1]Because of rounding, the percentages may not add to total.

able 19.—Type and Value of Property Stolen and Recovered, 1980

13,044 agencies; 1980 population 214,090,599]

Type of property	Value of property		Percent recovered
	Stolen	Recovered	
TOTAL[1]	**8,628,330,000**	**2,202,205,000**	**25.5**
urrency, notes, etc.	648,680,000	51,920,000	8.0
ewelry and precious metals	1,478,010,000	84,271,000	5.7
lothing and furs	219,434,000	22,371,000	10.2
ocally stolen motor vehicles	3,112,068,000	1,728,426,000	55.5
ffice equipment	94,634,000	11,013,000	11.6
elevisions, radios, stereos, etc.	665,149,000	39,750,000	6.0
irearms	104,093,000	11,198,000	10.8
ousehold goods	221,777,000	16,827,000	7.6
onsumable goods	77,709,000	9,396,000	12.1
ivestock	20,965,000	4,123,000	19.7
iscellaneous	1,985,811,000	222,910,000	11.2

[1]All totals and percentages calculated before rounding.

SECTION III
CRIME INDEX OFFENSES CLEARED

A crime is cleared when a law enforcement agency has identified the offender, has sufficient evidence to charge him, and actually takes him into custody. In exceptional instances, crimes may be cleared when some element beyond law enforcement control precludes taking the offender into custody. Examples of circumstances resulting in exceptional clearances would be the death of an offender (suicide, deathbed confession, etc.) or the refusal of a victim to prosecute after an offender is identified. It should be noted that the arrest of one person can clear several crimes or several persons may be arrested in the process of clearing one crime.

Law enforcement agencies cleared 19 percent of the Index crimes reported in 1980. Among the violent crimes, 72 percent of murder offenses, 49 percent of forcible rapes, 24 percent of robberies, and 59 percent of aggravated assaults were cleared. In connection with property crimes, law enforcement agencies cleared 14 percent of the burglaries, 18 percent of the larceny-thefts, and 14 percent of the motor vehicle thefts.

Clearances for crimes against persons are generally higher than those for crimes against property not only because more intense investigative efforts are often afforded these offenses, but witnesses who can identify the perpetrators are frequently available.

Geographically, the highest overall Crime Index clearance rate was recorded by the Southern States with 21 percent. The Western and North Central States each reported 19-percent clearance rates, and the Northeastern States recorded 17 percent cleared.

Clearances Involving Only Persons under 18 Years of Age

Twenty-four percent of the Crime Index offenses cleared in 1980 involved only persons under the age of 18. Persons in this same age group were responsible for 11 percent of the violent crime clearances and 28 percent of those for property crimes.

CRIMES CLEARED BY ARREST
1980

CRIMES OF VIOLENCE

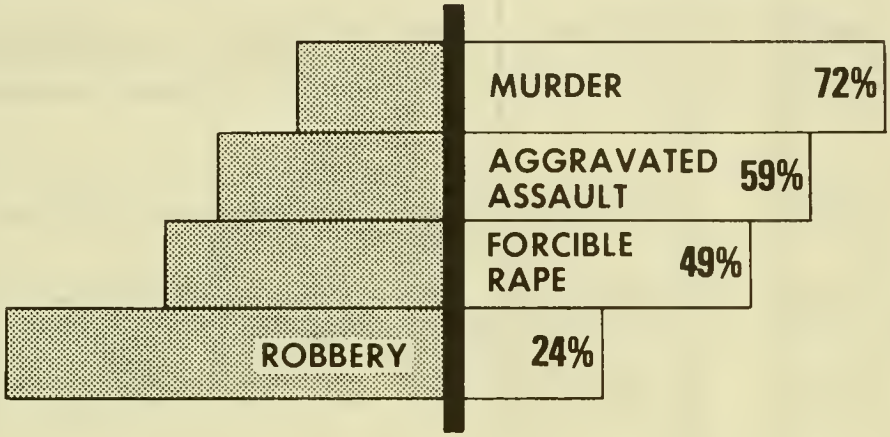

CRIMES AGAINST PROPERTY

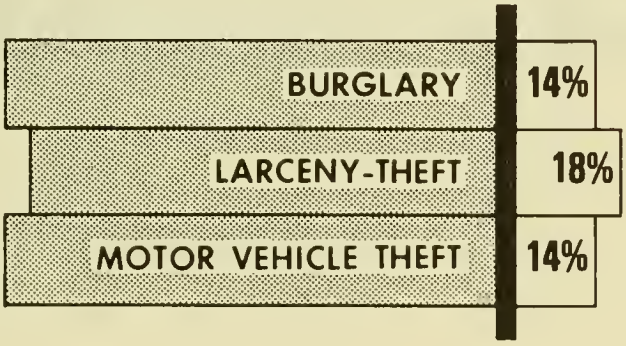

Table 20.—Offenses Known and Percent Cleared by Arrest[1], Population Group, 1980

[1980 population]

Population group	Crime Index total	Modified[2] Crime Index total	Violent[3] crime	Property[4] crime	Murder and non-negligent man-slaughter	Forcible rape	Robbery	Aggra-vated assault	Burglary	Larceny-theft	Motor vehicle theft	Arson[2]
TOTAL ALL AGENCIES: 12,689 agencies; total population 208,030,796:												
Offenses known	**12,483,038**		**1,242,511**	**11,240,527**	**21,509**	**76,414**	**526,040**	**618,548**	**3,510,018**	**6,673,179**	**1,057,330**	
Percent cleared by arrest	**19.2**		**43.6**	**16.5**	**72.3**	**48.8**	**23.8**	**58.7**	**14.2**	**18.1**	**14.3**	
TOTAL CITIES: 8,801 cities; total population 139,687,354:												
Offenses known	**10,021,512**		**1,036,726**	**8,984,786**	**16,532**	**59,177**	**475,856**	**485,161**	**2,690,887**	**5,405,563**	**888,336**	
Percent cleared by arrest	**19.2**		**41.7**	**16.6**	**71.7**	**47.6**	**23.3**	**57.9**	**13.8**	**18.6**	**13.1**	
GROUP I												
52 cities, 250,000 and over; total population 38,938,772:												
Offenses known	3,658,561		553,227	3,105,334	9,801	28,898	316,031	198,497	1,028,208	1,640,176	436,950	
Percent cleared by arrest	17.9		35.6	14.7	67.6	46.9	21.6	54.6	12.2	17.8	9.0	
6 cities, 1,000,000 and over; total population 17,410,353:												
Offenses known	1,553,487		283,740	1,269,747	5,192	11,367	175,941	91,240	439,894	591,910	237,943	
Percent cleared by arrest	16.8		31.8	13.4	65.1	45.0	20.1	50.9	10.6	17.9	7.4	
16 cities, 500,000 to 999,999; total population 10,950,735:												
Offenses known	1,005,011		127,894	877,117	2,238	8,078	70,084	47,494	269,529	501,492	106,096	
Percent cleared by arrest	18.6		39.2	15.6	71.7	49.2	24.2	58.2	14.5	17.3	10.1	
30 cities, 250,000 to 499,999; total population 10,577,684:												
Offenses known	1,100,063		141,593	958,470	2,371	9,453	70,006	59,763	318,785	546,774	92,911	
Percent cleared by arrest	18.8		39.8	15.7	69.0	47.3	22.9	57.3	12.5	18.2	11.8	
GROUP II												
103 cities, 100,000 to 249,999; total population 14,849,046:												
Offenses known	1,298,549		124,339	1,174,210	1,830	8,349	50,448	63,712	366,035	706,743	101,432	
Percent cleared by arrest	19.6		44.8	17.0	78.9	47.8	25.9	58.4	14.1	18.9	13.6	
GROUP III												
280 cities, 50,000 to 99,999; total population 19,132,893:												
Offenses known	1,367,980		115,284	1,252,696	1,446	7,403	43,764	62,671	379,535	756,612	116,549	
Percent cleared by arrest	19.7		45.0	17.4	73.7	46.9	25.2	58.0	14.4	19.6	13.3	

le 20.—Offenses Known and Percent Cleared by Arrest[1], Population Group, 1980—Continued

Population group	Crime Index total	Modified[2] Crime Index total	Violent[3] crime	Property[4] crime	Murder and non-negligent man-slaughter	Forcible rape	Robbery	Aggra-vated assault	Burglary	Larceny-theft	Motor vehicle theft	Arson[2]
GROUP IV												
cities, 25,000 to 49,999; otal population 20,976,798:												
Offenses known	1,358,213		95,418	1,262,795	1,263	6,209	31,572	56,374	352,720	815,016	95,059	
Percent cleared by arrest	20.0		48.2	17.9	78.3	46.2	26.9	59.6	14.9	19.4	16.5	
GROUP V												
3 cities, 10,000 to 24,999; otal population 24,172,816:												
Offenses known	1,299,315		84,573	1,214,742	1,227	4,781	22,371	56,194	322,974	808,787	82,981	
Percent cleared by arrest	20.4		50.7	18.3	79.0	48.3	28.6	59.1	15.1	19.3	20.5	
GROUP VI												
14 cities under 10,000; total opulation 21,617,029:												
Offenses known	1,038,894		63,885	975,009	965	3,537	11,670	47,713	241,415	678,229	55,365	
Percent cleared by arrest	20.4		60.5	17.8	79.8	55.0	30.5	67.9	16.2	17.5	28.0	
SUBURBAN COUNTIES												
36 agencies; total opulation 37,981,182:												
Offenses known	1,733,927		149,049	1,584,878	2,735	12,338	43,221	90,755	555,977	902,657	126,244	
Percent cleared by arrest	18.5		48.7	15.7	68.3	49.7	27.1	58.3	15.1	15.8	17.2	
RURAL COUNTIES												
52 agencies; total opulation 30,362,260:												
Offenses known	727,599		56,736	670,863	2,242	4,899	6,963	42,632	263,154	364,959	42,750	
Percent cleared by arrest	20.5		64.9	16.7	81.2	62.1	39.9	68.5	16.6	15.2	31.2	
SUBURBAN AREA[5]												
73 agencies; total opulation 79,239,585:												
Offenses known	3,956,938		292,851	3,664,087	4,611	20,981	87,998	179,261	1,122,174	2,254,120	287,793	
Percent cleared by arrest	18.6		48.4	16.2	70.8	48.6	26.7	58.4	14.6	16.9	16.8	

[1]Includes offenses cleared by exceptional means.
[2]Collection of arson as an Index offense was begun in 1979. Tabulations are not available for inclusion in this table. However, limited summary data are presented on pages 35–37 and number of arson offenses reported by individual law enforcement agencies are displayed in tables 6–9 of this publication.
[3]Violent crimes are offenses of murder, forcible rape, robbery, and aggravated assault.
[4]Property crimes are offenses of burglary, larceny-theft, and motor vehicle theft. Data are not included for the property crime of arson.
[5]Includes suburban city and county law enforcement agencies within metropolitan areas. Excludes core cities. Suburban cities and counties are also included in other groups.

351-624 O - 81 - 13 : QL 3

Table 21.—Offenses Known and Percent Cleared by Arrest[1], Geographic Division, 1980

[1980 population]

Geographic division	Crime Index total	Modified[2] Crime Index total	Violent[3] crime	Property[4] crime	Murder and non-negligent man-slaughter	Forcible rape	Robbery	Aggravated assault	Burglary	Larceny-theft	Motor vehicle theft	Arson[2]
TOTAL ALL DIVISIONS												
12,689 agencies; population 208,030,796:												
Offenses known	**12,483,038**		**1,242,511**	**11,240,527**	**21,509**	**76,414**	**526,040**	**618,548**	**3,510,018**	**6,673,179**	**1,057,330**	
Percent cleared by arrest	**19.2**		**43.6**	**16.5**	**72.3**	**48.8**	**23.8**	**58.7**	**14.2**	**18.1**	**14.3**	
NEW ENGLAND STATES												
694 agencies; total population 10,953,198:												
Offenses known	668,124		57,313	610,811	454	2,655	21,927	32,277	189,898	327,392	93,521	
Percent cleared by arrest	17.3		43.9	14.8	74.2	54.2	23.2	56.7	14.8	16.4	8.9	
MIDDLE ATLANTIC STATES												
2,328 agencies; total population 36,142,455:												
Offenses known	2,101,517		266,360	1,835,157	3,535	10,285	155,222	97,318	614,331	985,829	234.997	
Percent cleared by arrest	16.9		33.5	14.5	66.6	49.0	18.6	54.3	13.2	16.7	8.3	
EAST NORTH CENTRAL STATES												
2,040 agencies; total population 37,755,128:												
Offenses known	2,129,494		185,663	1,943,831	3,417	12,695	77,826	91,725	536,843	1,225,554	181,434	
Percent cleared by arrest	19.2		43.8	16.8	72.8	48.2	27.4	56.1	13.8	18.6	13.6	
WEST NORTH CENTRAL STATES												
1,169 agencies; total population 15,095,392:												
Offenses known	771,341		52,822	718,519	879	3,958	20,027	27,958	202,867	467,658	47,994	
Percent cleared by arrest	19.0		45.7	17.0	82.3	48.6	24.3	59.5	14.4	17.7	21.9	
SOUTH ATLANTIC STATES												
2,471 agencies; total population 35,472,404:												
Offenses known	2,189,500		239,476	1,950,024	4,243	14,147	86,148	134,938	630,888	1,191,971	127,165	
Percent cleared by arrest	21.1		49.6	17.6	76.0	52.4	25.6	63.9	16.7	17.7	20.9	
EAST SOUTH CENTRAL STATES												
1,057 agencies; total population 10,881,648:												
Offenses known	445,886		37,833	408,053	1,141	2,539	11,056	23,097	138,370	240,384	29,299	
Percent cleared by arrest	17.9		51.7	14.7	84.8	56.6	29.8	60.1	13.5	15.0	18.6	
WEST SOUTH CENTRAL STATES												
1,270 agencies; total population 21,575,089:												
Offenses known	1,179,079		109,516	1,069,563	3,171	8,974	37,527	59,844	350,534	622,711	96,318	
Percent cleared by arrest	21.6		52.2	18.5	77.3	50.9	31.6	63.9	15.2	20.4	18.6	
MOUNTAIN STATES												
679 agencies; total population 9,240,799:												
Offenses known	653,609		50,731	602,878	815	4,053	15,382	30,481	169,934	392,163	40,781	
Percent cleared by arrest	20.9		48.4	18.6	67.1	47.3	25.3	59.7	12.4	21.0	21.3	
PACIFIC STATES												
981 agencies; total population 30,914,683:												
Offenses known	2,344,488		242,797	2,101,691	3,854	17,108	100,925	120,910	676,353	1,219,517	205,821	
Percent cleared by arrest	18.8		41.8	16.1	63.8	43.7	23.9	55.8	13.2	18.0	14.6	

[1]Includes offenses cleared by exceptional means.

[2]Collection of arson as an Index offense, was begun in 1979. Tabulations are not available for inclusion in this table. However, limited summary data are presented on pages 35–37 and the number of arson offenses reported by individual law enforcement agencies are displayed in tables 6–9 of this publication.

[3]Violent crimes are offenses of murder, forcible rape, robbery, and aggravated assault.

[4]Property crimes are offenses of burglary, larceny-theft, and motor vehicle theft. Data are not included for the property crime of arson.

Table 22.—Offenses Known Breakdown and Percent Cleared by Arrest[1], Population Group, 1980

[1980 population]

Population Group	Forcible rape		Robbery				Aggravated assault				Burglary			Motor vehicle theft			Arson[2]		
	Rape by force	Assault to rape-attempts	Firearm	Knife or cutting instrument	Other weapon	Strong-armed	Firearm	Knife or cutting instrument	Other weapon	Hands, fists, feet, etc.	Forcible entry	Unlawful entry	Attempted forcible entry	Autos	Trucks and buses	Other vehicles	Structure	Mobile	Other
TOTAL ALL AGENCIES: 12,662 agencies; population 207,444,337:																			
Offenses known	**58,457**	**17,765**	**212,650**	**67,797**	**47,135**	**197,052**	**145,177**	**134,686**	**167,778**	**164,093**	**2,565,470**	**660,192**	**272,269**	**781,726**	**142,212**	**127,066**			
Percent cleared by arrest	**50.5**	**43.5**	**22.8**	**23.6**	**25.7**	**24.6**	**54.3**	**60.2**	**56.0**	**64.3**	**14.8**	**13.1**	**11.5**	**14.2**	**14.6**	**15.1**			
TOTAL CITIES: 8,782 cities; total population 139,218,378:																			
Offenses known	**44,889**	**14,103**	**187,830**	**62,662**	**43,054**	**180,920**	**112,826**	**112,353**	**131,683**	**121,586**	**1,946,301**	**505,196**	**228,150**	**679,642**	**109,581**	**92,967**			
Percent cleared by arrest	**49.0**	**43.0**	**22.2**	**23.0**	**25.3**	**24.1**	**52.6**	**59.8**	**55.9**	**63.6**	**14.4**	**12.9**	**11.3**	**13.0**	**12.9**	**14.5**			
GROUP I																			
52 cities, 250,000 and over; total population 38,938,772:																			
Offenses known	22,932	5,966	124,248	42,713	30,819	118,251	59,065	55,370	58,500	25,562	761,846	180,267	86,095	361,998	49,205	25,747			
Percent cleared by arrest	47.8	43.5	19.9	20.3	24.2	23.2	47.9	57.8	53.1	66.3	12.4	11.2	12.5	9.0	7.8	11.3			
6 cities, 1,000,000 and over; total population 17,410,353:																			
Offenses known	9,075	2,292	66,924	27,178	21,225	60,614	26,179	27,763	26,425	10,873	320,651	66,407	52,836	205,806	23,823	8,314			
Percent cleared by arrest	45.5	42.8	16.9	17.4	22.9	23.8	41.1	55.6	50.1	64.3	10.4	10.6	11.5	7.4	6.4	9.3			
16 cities, 500,000 to 999,999; total population 10,950,735:																			
Offenses known	6,352	1,726	28,569	7,890	4,913	28,712	15,107	12,729	14,097	5,561	205,074	49,243	15,212	85,448	11,581	9,067			
Percent cleared by arrest	50.0	46.1	24.3	26.4	26.7	23.1	52.9	59.3	55.3	77.6	15.2	11.8	15.0	10.2	8.1	11.2			
30 cities, 250,000 to 499,999; total population 10,577,684:																			
Offenses known	7,505	1,948	28,755	7,645	4,681	28,925	17,779	14,878	17,978	9,128	236,121	64,617	18,047	70,744	13,801	8,366			
Percent cleared by arrest	48.7	42.0	22.6	24.5	27.3	22.0	53.7	60.7	55.8	61.7	12.8	11.4	13.0	12.0	10.0	13.3			
GROUP II																			
101 cities, 100,000 to 249,999; total population 14,600,281:																			
Offenses known	6,137	2,096	18,928	6,297	3,814	20,369	14,442	14,754	19,104	10,189	273,070	59,769	25,933	71,927	12,208	12,736			
Percent cleared by arrest	50.0	42.6	27.2	27.8	28.6	24.1	55.7	61.4	59.9	64.8	14.3	14.6	12.9	13.9	13.3	14.8			
GROUP III																			
280 cities, 50,000 to 99,999; total population 19,132,893:																			
Offenses known	5,364	2,039	17,226	5,808	2,989	17,741	13,279	13,394	17,732	18,266	274,237	72,182	33,116	87,141	14,321	15,087			
Percent cleared by arrest	49.2	40.8	24.3	26.8	30.1	24.8	53.4	59.5	59.6	58.6	14.9	13.9	10.9	13.4	12.1	13.7			
GROUP IV																			
605 cities, 25,000 to 49,999; total population 20,843,865:																			
Offenses known	4,468	1,683	12,860	3,814	2,317	12,298	10,180	11,218	14,663	19,332	245,900	71,519	32,556	67,158	12,308	14,431			
Percent cleared by arrest	49.4	37.7	26.9	28.0	26.5	26.9	57.2	60.7	55.3	60.4	16.0	13.3	10.5	16.9	15.9	14.6			

Table 22.—Offenses Known Breakdown and Percent Cleared by Arrest[1], Population Group, 1980—Continued

Population Group	Forcible rape		Robbery				Aggravated assault				Burglary			Motor vehicle theft			Arson[2]		
	Rape by force	Assault to rape-attempts	Firearm	Knife or cutting instrument	Other weapon	Strong-armed	Firearm	Knife or cutting instrument	Other weapon	Hands, fists, feet, etc.	Forcible entry	Unlawful entry	Attempted forcible entry	Autos	Trucks and buses	Other vehicles	Structure	Mobile	Other
GROUP V																			
1,541 cities, 10,000 to 24,999; total population 24,131,956:																			
Offenses known	3,550	1,224	9,610	2,670	2,155	7,895	9,183	10,149	13,014	23,604	228,494	64,207	29,553	56,057	12,270	14,468			
Percent cleared by arrest	49.2	45.8	28.4	31.9	24.8	28.9	60.0	60.8	54.1	60.5	16.5	12.7	9.0	21.9	19.2	15.5			
GROUP VI																			
6,203 cities under 10,000; total population 21,570,611:																			
Offenses known	2,438	1,095	4,958	1,360	960	4,366	6,677	7,468	8,670	24,633	162,754	57,252	20,897	35,361	9,269	10,498			
Percent cleared by arrest	56.9	50.5	28.4	36.8	30.7	30.8	69.2	68.7	61.3	69.5	17.6	14.6	10.0	29.7	28.1	22.1			
SUBURBAN COUNTIES																			
1,035 agencies; total population 37,964,520:																			
Offenses known	9,594	2,743	21,509	4,360	3,196	14,156	21,868	15,801	27,279	25,805	416,139	106,099	33,582	79,648	22,149	24,417			
Percent cleared by arrest	51.9	41.8	25.1	28.5	29.7	29.1	55.3	60.1	54.3	64.1	15.7	13.4	12.6	18.2	15.4	15.3			
RURAL COUNTIES																			
2,845 agencies; total population 30,261,439:																			
Offenses known	3,974	919	3,311	775	885	1,976	10,483	6,532	8,816	16,702	203,030	48,897	10,537	22,436	10,482	9,682			
Percent cleared by arrest	63.5	55.8	41.8	43.1	32.0	38.6	70.8	68.8	62.5	70.0	17.3	14.7	11.5	35.9	30.7	20.6			
SUBURBAN AREA[3]																			
5,365 agencies; population 79,143,907:																			
Offenses known	15,808	5,165	41,358	9,677	6,826	30,083	35,920	30,476	49,088	63,616	806,522	226,839	87,614	192,860	44,128	50,465			
Percent cleared by arrest	50.9	41.4	25.3	28.4	27.7	27.8	55.6	60.1	54.1	62.5	15.5	13.1	10.7	17.6	15.3	14.8			

[1]Includes offenses cleared by exceptional means.

[2]Collection of arson as an Index offense was begun in 1979. Tabulations are not available for inclusion in this table. However, limited summary data are presented on pages 35–37 and the number of arson offenses reported by individual law enforcement agencies are displayed in tables 6–9 of this publication.

[3]Includes suburban city and county law enforcement agencies within metropolitan areas. Excludes core cities. Suburban cities and counties are also included in other groups.

Table 23.—Offenses Cleared by Arrest[1] of Persons Under 18 Years of Age, 1980

[Percent of total cleared; 1980 population]

Population group	Crime Index total	Modified[2] Crime Index total	Violent[3] crime	Property[4] crime	Murder and non-negligent man-slaughter	Forcible rape	Robbery	Aggra-vated assault	Burglary	Larceny-theft	Motor vehicle theft	Arson[2]
TOTAL ALL AGENCIES: 12,630 agencies; popula-tion 200,339,127:												
Total clearances	**2,245,041**		**505,631**	**1,739,410**	**14,211**	**35,146**	**111,693**	**344,581**	**477,411**	**1,119,485**	**142,514**	
Percent under 18	**24.4**		**11.2**	**28.2**	**5.3**	**9.4**	**16.2**	**10.0**	**29.3**	**28.3**	**24.3**	
TOTAL CITIES: 8,766 cities; population 133,006,451:												
Total clearances	**1,782,810**		**397,515**	**1,385,295**	**10,561**	**26,228**	**97,384**	**263,342**	**352,016**	**925,011**	**108,268**	
Percent under 18	**25.0**		**11.7**	**28.8**	**5.2**	**9.7**	**16.2**	**10.5**	**29.4**	**29.1**	**24.7**	
GROUP I												
50 cities, 250,000 and over; population 32,965,934:												
Total clearances	521,387		166,745	354,642	5,333	11,740	55,108	94,564	106,996	+215,884	31,762	
Percent under 18	21.1		10.5	26.1	5.1	8.2	14.4	8.8	25.1	27.2	21.9	
4 cities, 1,000,000 and over; population 11,437,515:												
Total clearances	127,807		60,164	67,643	2,091	3,290	22,124	32,659	27,831	29,692	10,120	
Percent under 18	19.5		9.5	28.5	4.9	8.0	12.2	8.2	19.8	41.1	15.2	
16 cities, 500,000 to 999,999; population 10,950,735:												
Total clearances	186,646		50,185	136,461	1,605	3,975	16,948	27,657	39,169	86,607	10,685	
Percent under 18	22.7		11.8	26.7	5.5	7.8	16.5	9.9	28.6	26.1	25.2	
30 cities, 250,000 to 499,999; populatioh 10,577,684:												
Total clearances	206,934		56,396	150,538	1,637	4,475	16,036	34,248	39,996	99,585	10,957	
Percent under 18	20.6		10.3	24.4	5.0	8.7	15.0	8.6	25.3	24.0	24.9	
GROUP II												
101 cities, 100,000 to 249,999; population 14,600,281:												
Total clearances	249,457		53,439	196,018	1,441	3,960	12,896	35,142	51,023	131,519	13,476	
Percent under 18	23.9		12.2	27.0	4.6	9.5	17.9	10.7	27.1	27.2	25.9	
GROUP III												
279 cities, 50,000 to 99,999; population 19,051,508:												
Total clearances	268,970		51,786	217,184	1,064	3,466	11,015	36,241	54,425	147,346	15,413	
Percent under 18	26.2		13.5	29.2	6.4	11.4	19.7	12.0	29.9	29.2	26.7	
GROUP IV												
503 cities, 25,000 to 49,999; population 20,757,359:												
Total clearances	268,304		44,589	223,715	987	2,833	8,428	32,341	52,167	156,148	15,400	
Percent under 18	28.6		13.6	31.6	5.9	10.7	19.7	12.6	32.6	31.7	26.9	
GROUP V												
1,537 cities, 10,000 to 24,999; population 24,081,207:												
Total clearances	263,297		42,530	220,767	968	2,290	6,389	32,883	48,381	155,577	16,809	
Percent under 18	27.6		12.1	30.6	5.2	11.2	18.1	11.1	33.2	30.4	25.3	
GROUP VI												
6,196 cities under 10,000; population 21,550,162:												
Total clearances	211,395		38,426	172,969	768	1,939	3,548	32,171	39,024	118,537	15,408	
Percent under 18	26.8		11.1	30.2	4.7	13.0	15.7	10.6	34.6	29.5	24.9	

Table 23.—Offenses Cleared by Arrest[1] of Persons Under 18 Years of Age, 1980—Continued

Population group	Crime Index total	Modified[2] Crime Index total	Violent[3] crime	Property[4] crime	Murder and non-negligent man-slaughter	Forcible rape	Robbery	Aggra-vated assault	Burglary	Larceny-theft	Motor vehicle theft	Arson[2]
SUBURBAN COUNTIES												
1,029 agencies; population 37,328,126:												
Total clearances	314,923		71,696	243,227	1,848	5,924	11,558	52,366	82,358	139,750	21,119	
Percent under 18	23.5		11.2	27.2	6.0	8.4	17.7	10.2	30.2	26.0	23.3	
RURAL COUNTIES												
2,835 agencies; population 30,004,550:												
Total clearances	147,308		36,420	110,888	1,802	2,994	2,751	28,873	43,037	54,724	13,127	
Percent under 18	19.0		6.3	23.1	5.3	8.2	10.9	5.8	26.8	20.4	22.1	
SUBURBAN AREAS[5]												
5,352 agencies; population 78,382,230:												
Total clearances	727,404		140,353	587,051	3,240	9,965	23,283	103,865	162,392	377,058	47,601	
Percent under 18	26.5		12.8	29.7	6.1	9.8	18.8	12.0	32.0	29.3	25.0	

[1]Includes offenses cleared by exceptional means.

[2]Collection of arson as an Index offense was begun during 1979. Tabulations are not available for inclusion in this table. However, limited summary data are presented on pages 35–37 and the number of arson offenses reported by individual law enforcement agencies are displayed in tables 6–9 of this publication.

[3]Violent crimes are offenses of murder, forcible rape, robbery, and aggravated assault.

[4]Property crimes are offenses of burglary, larceny-theft, and motor vehicle theft. Data are not included for the property crime of arson.

[5]Includes suburban city and county law enforcement agencies within metropolitan areas. Excludes core cities. Suburban cities are also included in other city groups.

SECTION IV
PERSONS ARRESTED

The number of persons arrested serves primarily as an indication of law enforcement activity. However, data on the arrestees can provide a limited profile of the perpetrators of crime, especially for those crimes which have high clearance rates. Although law enforcement practices, policies, and emphases differ among agencies (particularly for offenses against public order, such as drunkenness, vagrancy, disorderly conduct, and related violations) and can influence the volume of arrests, policies regarding arrests for serious crimes, e.g., robbery or burglary, are likely to be consistent and uniform throughout all jurisdictions. UCR Program procedures require that an arrest be counted on each separate occasion an individual is taken into custody, notified, or cited. Also, only one arrest is counted for each individual arrested, regardless of the number of charges lodged against him.

In 1980, law enforcement agencies in the United States effected an estimated 10.4 million arrests for all criminal infractions other than traffic violations. Nationally, the arrest rate per 100,000 inhabitants was 4,653; for cities with populations 250,000 and over, the rate was 6,439; for suburban areas, 3,838; and for rural areas, 3,242.

Arrest Trends

Arrests by law enforcement for all crimes other than traffic violations increased 2 percent between 1979 and 1980. In this same period, arrests of persons under 18 years of age decreased 6 percent, while arrests of persons 18 years of age and over rose 4 percent. Considering arrests only for Crime Index offenses (murder and nonnegligent manslaughter, forcible rape, robbery, aggravated assault, burglary, larceny-theft, motor vehicle theft, and arson) the number of persons arrested in 1980 was up 1 percent over 1979.

During the 5 years from 1976 to 1980, arrests for all offenses except traffic increased 5 percent. Arrests of persons under 18 years of age were down 10 percent, while those of persons 18 and over increased 10 percent. When restricted to the eight Crime Index offenses, total arrests increased 7 percent and those of persons under age 18 fell 7 percent. An increase of 17 percent in adult arrests occurred during the same 5-year period.

Arrests for drug abuse violations in 1980 increased 2 percent over the 1979 total. In the period 1976 to 1980, arrests for these violations were down 12 percent. The types of drugs involved in violations resulting in arrests during 1980 are shown by geographic region in the accompanying table.

Age

Nationally, 6 percent of all persons arrested were under the age of 15, 21 percent were under 18, 38 percent were under 21, and 56 percent under 25.

A further examination of figures on youthful arrestees showed that persons under 25 years of age comprised 70 percent of those arrested for Crime Index offenses, 57 percent of those arrested for violent crimes, and 73 percent of those arrested for property crimes.

In the suburban areas, the volume of arrests of persons in the young-age groups was greater than the national figures, with the under 15 age group representing 7 percent; under 18, 24 percent; under 21, 42 percent; and under 25, 60 percent. The distributions of arrests in the rural areas were lower for the younger age groups, with the under 15 group being involved in only 3 percent; under 18, in 12 percent; under 21, in 29 percent; and those under 25, in 48 percent.

Considering only the Crime Index offenses (including arson), 13 percent of the arrestees in the Nation were under the age of 15; 36 percent were under the age of 18; and 54 percent were under 21.

Arrests for Drug Abuse Violations

[Percent distribution]

	Total[1]	Heroin or cocaine	Marijuana	Synthetic narcotics	Other
Northeastern States	100.0	18.5	70.8	4.4	6.3
Sale/manufacture	22.0	7.3	11.4	1.2	2.1
Possession	78.0	11.2	59.4	3.2	4.2
North Central States	100.0	8.0	73.8	3.5	14.7
Sale/manufacture	33.1	3.6	17.6	1.2	10.7
Possession	66.9	4.4	56.2	2.3	4.1
Southern States	100.0	7.0	72.9	5.7	14.5
Sale/manufacture	20.4	2.2	9.9	1.7	6.6
Possession	79.6	4.7	62.9	4.0	7.9
Western States	100.0	17.1	59.6	1.1	22.1
Sale/manufacture	15.9	4.0	7.4	.2	4.3
Possession	84.1	13.1	52.3	.9	17.8
Total	100.0	12.1	69.2	3.8	14.9
Sale/manufacture	21.8	3.9	10.9	1.1	5.8
Possession	78.2	8.1	58.3	2.7	9.1

[1]Because of rounding, percentages may not add to total.

Sex

A comparison with 1979 figures showed that in 1980 arrests of males were up 1 percent and those of females rose 2 percent. Nationally, male arrests outnumbered those of females by 5 to 1 with males accounting for 84 percent of all arrests, 81 percent of those for Index crimes, 90 percent of the violent crime arrests, and 79 percent of those for property crimes.

As in previous years, female criminal involvement related mainly to larceny-theft, the crime which accounted for 29 percent of all female arrests and 79 percent of female arrests for Index offenses. The number of female larceny arrests, however, declined 2 percent, 1979 versus 1980.

From 1976 to 1980, arrests of males under 18 years of age decreased 9 percent; female arrests for the identical age group decreased 12 percent. Arrests for the eight Crime Index offenses during this 5-year period declined for both females and males under age 18, 10 and 6 percent, respectively.

Arrest Rates

Arrest rates are a measure of law enforcement activity in response to crime. The accompanying table presents the Crime Index arrest rates per 100,000 inhabitants in the four geographic regions of the United States.

Arrests, Region, 1980

[Rate per 100,000 inhabitants]

Offense	United States total	North-eastern States	North Central States	Southern States	Western States
Murder	9.0	6.3	7.5	11.1	10.4
Forcible rape	14.1	12.9	12.1	14.8	17.1
Robbery	67.0	91.9	48.1	54.4	85.1
Aggravated assault	124.3	118.1	64.5	147.0	170.5
Burglary	230.4	226.1	167.2	239.0	303.5
Larceny-theft	539.8	463.5	535.1	516.3	674.8
Motor vehicle theft	62.3	60.1	46.0	50.2	107.4
Arson	8.9	9.8	8.3	8.1	9.8
Crime Index total[1]	1,055.8	988.8	888.8	1,040.8	1,378.8

[1]Includes arson, a newly established Index offense in 1979.

Table 24.—Total Estimated Arrests[1], United States, 1980

TOTAL[2]	**10,441,000**	Drug abuse violations	580,900
Murder and nonnegligent manslaughter	20,040	Opium or cocaine and their derivatives	68,100
Forcible rape	31,380	Marijuana	405,600
Robbery	146,270	Synthetic or manufactured drugs	22,500
Aggravated assault	277,470	Other-dangerous nonnarcotic drugs	84,700
Burglary	513,300		
Larceny-theft	1,191,900	Gambling	87,000
Motor vehicle theft	138,300		
Arson	19,800	Bookmaking	6,300
		Numbers and lottery	10,400
Violent crime	475,160	All other gambling	70,300
Property crime[3]	1,863,300		
Crime Index total[3]	2,338,600		
Other assaults	488,600	Offenses against family and children	55,400
Forgery and counterfeiting	78,200	Driving under the influence	1,426,700
Fraud	291,500	Liquor laws	463,500
Embezzlement	8,500	Drunkenness	1,125,800
Stolen property; buying, receiving, possessing	123,200	Disorderly conduct	769,700
Vandalism	250,500	Vagrancy	30,700
Weapons; carrying, possessing, etc.	166,700	All other offenses (except traffic)	1,775,500
Prostitution and commercialized vice	88,900	Suspicion (not included in total)	17,200
Sex offenses (except forcible rape and prostitution)	67,400	Curfew and loitering law violations	70,700
		Runaways	153,200

[1]Arrest totals based on all reporting agencies and estimates for unreported areas.
[2]Because of rounding, items may not add to totals.
[3]Includes arson, a newly established Index offense in 1979.

Table 25.—Arrest, Number and Rate, Population Group, 1980

Offense charged	Total (12,042 agencies; population 208,194,225)	Total city arrests (8,487 cities; population 141,328,002)	Cities						Counties		
			Group I (54 cities 250,000 and over; population 39,820,619)	Group II (109 cities 100,000 to 249,999; population 15,804,325)	Group III (281 cities 50,000 to 99,999; population 19,202,147)	Group IV (608 cities 25,000 to 49,999; population 20,918,619)	Group V (1,538 cities 10,000 to 24,999; population 24,112,720)	Group VI (5,897 cities under 10,000; population 21,469,572)	Suburban counties[1] (963 agencies; population 37,872,848)	Rural counties (2,592 agencies; population 28,993,375)	Suburban[5] area (5,305 agencies; population 81,944,899)
TOTAL	**9,686,940**	**7,427,587**	**2,564,077**	**865,275**	**892,814**	**982,202**	**1,075,828**	**1,047,391**	**1,319,490**	**939,863**	**3,144,836**
Rate per 100,000 inhabitants	**4,652.8**	**5,255.6**	**6,439.1**	**5,474.9**	**4,649.6**	**4,695.3**	**4,461.7**	**4,878.5**	**3,484.0**	**3,241.6**	**3,837.7**
Murder and nonnegligent manslaughter	18,745	13,661	7,859	1,573	1,277	1,167	1,080	705	2,881	2,203	4,636
Rate per 100,000 inhabitants	9.0	9.7	19.7	10.0	6.7	5.6	4.5	3.3	7.6	7.6	5.7
Forcible rape	29,431	22,106	11,254	2,853	2,491	2,157	1,864	1,487	4,572	2,753	8,114
Rate per 100,000 inhabitants	14.1	15.6	28.3	18.1	13.0	10.3	7.7	6.9	12.1	9.5	9.9
Robbery	139,476	119,244	71,333	13,204	12,489	10,132	7,744	4,342	15,667	4,565	31,783
Rate per 100,000 inhabitants	67.0	84.4	179.1	83.5	65.0	48.4	32.1	20.2	41.4	15.7	38.8
Aggravated assault	258,721	190,965	73,184	24,564	25,089	21,911	23,344	22,873	40,216	27,540	80,565
Rate per 100,000 inhabitants	124.3	135.1	183.8	155.4	130.7	104.7	96.8	106.5	106.2	95.0	98.3
Burglary	479,639	353,910	122,081	45,548	50,214	49,558	47,570	38,939	80,246	45,483	168,271
Rate per 100,000 inhabitants	230.4	250.4	306.6	288.2	261.5	236.9	197.3	181.4	211.9	156.9	205.3
Larceny-theft	1,123,823	938,632	277,338	127,032	136,739	148,335	146,433	102,755	128,194	56,997	374,719
Rate per 100,000 inhabitants	539.8	664.2	696.5	803.8	712.1	709.1	607.3	478.6	338.5	196.6	457.3
Motor vehicle theft	129,783	100,390	44,937	10,153	12,843	11,281	11,033	10,143	18,677	10,716	38,986
Rate per 100,000 inhabitants	62.3	71.0	112.8	64.2	66.9	53.9	45.8	47.2	49.3	37.0	47.6
Arson	18,459	13,377	4,191	1,810	1,722	1,947	1,913	1,794	3,161	1,921	6,865
Rate per 100,000 inhabitants	8.9	9.5	10.5	11.5	9.0	9.3	7.9	8.4	8.3	6.6	8.4
Violent crime[2]	446,373	345,976	163,630	42,194	41,346	35,367	34,032	29,407	63,336	37,061	125,098
Rate per 100,000 inhabitants	214.4	244.8	410.9	267.0	215.3	169.1	141.1	137.0	167.2	127.8	152.7
Property crime[3]	1,751,704	1,406,309	448,547	184,543	201,518	211,121	206,949	153,631	230,278	115,117	588,841
Rate per 100,000 inhabitants	841.4	995.1	1,126.4	1,167.7	1,049.5	1,009.2	858.3	715.6	608.0	397.0	718.6
Crime Index total[4]	2,198,077	1,752,285	612,177	226,737	242,864	246,488	240,981	183,038	293,614	152,178	713,939
Rate per 100,000 inhabitants	1,055.8	1,239.9	1,537.3	1,434.7	1,264.8	1,178.3	999.4	852.5	775.3	524.9	871.2

Table 25.—Arrest, Number and Rate, Population Group, 1980—Continued

Offense charged	Total (12,042 agencies; population 208,194,225	Total city arrests (8,487 cities; population 141,328,002)	Cities						Counties		
			Group I (54 cities 250,000 and over; population 39,820,619)	Group II (109 cities 100,000 to 249,999; population 15,804,325)	Group III (281 cities 50,000 to 99,999; population 19,202,147)	Group IV (608 cities 25,000 to 49,999; population 20,918,619)	Group V (1,538 cities 10,000 to 24,999; population 24,112,720)	Group VI (5,897 cities under 10,000; population 21,469,572)	Suburban counties[1] (963 agencies; population 37,872,848)	Rural counties (2,592 agencies; population 28,993,375)	Suburban[5] area 5,305 agencies; population 81,944,899)
Other assaults	456,887	352,704	110,911	50,186	45,295	52,358	52,053	41,901	62,741	41,442	151,745
Rate per 100,000 inhabitants	219.5	249.6	278.5	317.5	235.9	250.3	215.9	195.2	165.7	142.9	185.2
Forgery and counterfeiting	72,643	51,711	14,797	7,108	6,855	8,036	8,234	6,681	12,677	8,255	25,010
Rate per 100,000 inhabitants	34.9	36.6	37.2	45.0	35.7	38.4	34.1	31.1	33.5	28.5	30.5
Fraud	261,787	134,704	29,567	23,067	17,000	21,862	25,113	18,095	63,306	63,777	95,842
Rate per 100,000 inhabitants	125.7	95.3	74.3	146.0	88.5	104.5	104.1	84.3	167.2	220.0	117.0
Embezzlement	7,885	5,071	1,775	991	612	780	513	400	1,710	1,104	2,705
Rate per 100,000 inhabitants	3.8	3.6	4.5	6.3	3.2	3.7	2.1	1.9	4.5	3.8	3.3
Stolen property; buying, receiving, possessing	115,514	88,541	27,336	11,407	13,539	13,394	13,193	9,672	17,963	9,010	43,281
Rate per 100,000 inhabitants	55.5	62.6	68.6	72.2	70.5	64.0	54.7	45.0	47.4	31.1	52.8
Vandalism	233,857	187,735	41,523	20,635	27,142	30,491	35,671	32,273	29,316	16,806	93,685
Rate per 100,000 inhabitants	112.3	132.8	104.3	130.6	141.3	145.8	147.9	150.3	77.4	58.0	114.3
Weapons; carrying, possessing, etc.	157,157	128,868	59,404	15,022	14,668	14,326	13,703	11,745	18,484	9,805	44,666
Rate per 100,000 inhabitants	75.5	91.2	149.2	95.0	76.4	68.5	56.8	54.7	48.8	33.8	54.5
Prostitution and commercialized vice	85,815	82,349	66,203	9,593	3,810	1,457	842	444	3,149	317	5,164
Rate per 100,000 inhabitants	41.2	58.3	160.3	60.7	19.8	7.0	3.5	2.1	8.3	1.1	6.3
Sex offenses (except forcible rape and prostitution)	63,453	49,688	19,818	7,068	6,512	6,249	5,633	4,408	9,803	3,962	20,654
Rate per 100,000 inhabitants	30.5	35.2	49.8	44.7	33.9	29.9	23.4	20.5	25.9	13.7	25.2
Drug abuse violations	533,010	408,329	160,145	46,811	50,775	49,044	52,517	49,037	76,631	48,050	174,341
Rate per 100,000 inhabitants	256.0	288.9	402.2	296.2	264.4	234.5	217.8	228.4	202.3	165.7	212.8
Gambling	46,697	42,266	32,481	3,990	1,889	1,859	1,243	804	3,085	1,346	5,217
Rate per 100,000 inhabitants	22.4	29.9	81.6	25.2	9.8	8.9	5.2	3.7	8.1	4.6	6.4
Offenses against family and children	49,991	20,102	5,770	2,164	2,672	2,792	3,547	3,157	16,858	13,031	21,717
Rate per 100,000 inhabitants	24.0	14.2	14.5	13.7	13.9	13.3	14.7	14.7	44.5	44.9	26.5
Driving under the influence	1,303,933	794,178	186,471	86,895	92,984	117,019	142,482	168,327	282,023	227,732	520,898
Rate per 100,000 inhabitants	626.3	561.9	468.3	549.8	484.2	559.4	590.9	784.0	744.7	785.5	635.7
Liquor laws	427,829	350,039	56,886	24,988	43,364	59,003	72,662	93,136	36,760	41,030	165,088
Rate per 100,000 inhabitants	205.5	247.7	142.9	158.1	225.8	282.1	301.3	433.8	97.1	141.5	201.5
Drunkenness	1,049,614	866,673	244,544	133,317	106,511	102,352	129,387	150,562	87,640	95,301	271,681
Rate per 100,000 inhabitants	504.2	613.2	614.1	843.5	554.7	489.3	536.6	701.3	231.4	328.7	331.5
Disorderly conduct	724,404	649,717	258,797	54,057	66,981	81,653	90,340	97,889	38,474	36,213	198,374
Rate per 100,000 inhabitants	347.9	459.7	649.9	342.0	348.8	390.3	374.7	455.9	101.6	124.9	242.1
Vagrancy	29,348	27,175	15,493	2,586	3,000	2,411	1,811	1,874	1,487	686	5,681
Rate per 100,000 inhabitants	14.1	19.2	38.9	16.4	15.6	11.5	7.5	8.7	3.9	2.4	6.9
All other offenses (except traffic)	1,658,738	1,265,120	570,188	121,679	121,656	141,663	157,954	151,980	236,641	156,977	505,732
Rate per 100,000 inhabitants	796.7	895.2	1,431.9	769.9	633.6	677.2	655.1	707.9	624.8	541.4	617.2
Suspicion (not included in totals)	16,241	14,773	5,409	1,678	2,444	1,347	2,549	1,346	782	686	4,536
Rate per 100,000 inhabitants	7.8	10.5	13.6	10.6	12.7	6.4	10.6	6.3	2.1	2.4	5.5
Curfew and loitering law violations	66,703	61,598	17,857	4,348	7,440	10,796	10,683	10,474	3,526	1,579	24,110
Rate per 100,000 inhabitants	32.0	43.6	44.8	27.5	38.7	51.6	44.3	48.8	9.3	5.4	29.4
Runaways	143,598	108,734	31,934	12,626	17,245	18,169	17,266	11,494	23,602	11,262	55,306
Rate per 100,000 inhabitants	69.0	76.9	80.2	79.9	89.8	86.9	71.6	53.5	62.3	38.8	67.5

[1]Includes only suburban county law enforcement agencies.
[2]Violent crimes are offenses of murder, forcible rape, robbery, and aggravated assault.
[3]Property crimes are offenses of burglary, larceny-theft, motor vehicle theft, and arson.
[4]Includes arson, a newly established Index offense in 1979.
[5]Includes suburban city and county law enforcement agencies within metropolitan areas. Excludes core cities. Suburban cities and counties are also included in other groups.

Table 26.—Total Arrest Trends, 1971–1980

[3,806 agencies; 1980 population 122,942,569]

Offense charged	Number of persons arrested								
	Total all ages			Under 18 years of age			18 years of age and over		
	1971	1980	Percent change	1971	1980	Percent change	1971	1980	Percent change
TOTAL	**5,559,799**	**6,074,486**	**+9.3**	**1,448,952**	**1,385,242**	**-4.4**	**4,110,847**	**4,689,244**	**+14.1**
Murder and nonnegligent manslaughter	11,470	12,310	+7.3	1,207	1,237	+2.5	10,263	11,073	+7.9
Forcible rape	13,098	19,612	+49.7	2,652	3,093	+16.6	10,446	16,519	+58.1
Robbery	85,461	107,428	+25.7	27,499	34,829	+26.7	57,962	72,599	+25.3
Aggravated assault	115,538	169,438	+46.7	20,403	27,293	+33.8	95,135	142,145	+49.4
Burglary	251,114	317,313	+26.4	127,335	145,377	+14.2	123,779	171,936	+38.9
Larceny-theft	547,587	763,505	+39.4	279,067	295,667	+5.9	268,520	467,838	+74.2
Motor vehicle theft	105,328	89,213	-15.3	54,050	41,152	-23.9	51,278	48,061	-6.3
Arson	9,052	11,525	+27.3	4,884	5,205	+6.6	4,168	6,320	+51.6
Violent crime[1]	225,567	308,788	+36.9	51,761	66,452	+28.4	173,806	242,336	+39.4
Property crime[2]	913,081	1,181,556	+29.4	465,336	487,401	+4.7	447,745	694,155	+55.0
Crime Index total[3]	1,138,648	1,490,344	+30.9	517,097	553,853	+7.1	621,551	936,491	+50.7
Other assaults	243,278	287,386	+18.1	47,883	58,461	+22.1	195,395	228,925	+17.2
Forgery and counterfeiting	36,522	44,826	+22.7	3,178	5,933	+86.7	33,344	38,893	+16.6
Fraud	74,046	138,785	+87.4	2,830	4,996	+76.5	71,216	133,789	+87.9
Embezzlement	6,471	5,045	-22.0	386	693	+79.5	6,085	4,352	-28.5
Stolen property; buying, receiving, possessing	62,624	76,429	+22.0	18,991	23,950	+26.1	43,633	52,479	+20.3
Vandalism	97,582	149,648	+53.4	71,352	76,179	+6.8	26,230	73,469	+180.1
Weapons; carrying, possessing, etc.	91,867	106,341	+15.8	14,715	17,641	+19.9	77,152	88,700	+15.0
Prostitution and commercialized vice	37,758	67,920	+79.9	1,050	2,453	+133.6	36,708	65,467	+78.3
Sex offenses (except forcible rape and prostitution)	40,454	43,275	+7.0	8,311	7,719	-7.1	32,143	35,556	+10.6
Drug abuse violations	337,659	351,955	+4.2	74,737	68,444	-8.4	262,922	283,511	+7.8
Gambling	65,684	37,805	-42.4	1,664	1,474	-11.4	64,020	36,331	-43.3
Offenses against family and children	43,502	24,178	-44.4	785	1,030	+31.2	42,717	23,148	-45.8
Driving under the influence	383,500	614,620	+60.3	4,339	14,564	+235.7	379,161	600,056	+58.3
Liquor laws	174,953	247,658	+41.6	62,027	84,445	+36.1	112,926	163,213	+44.5
Drunkenness	1,228,942	620,642	-49.5	36,950	23,853	-35.4	1,191,992	596,789	-49.9
Disorderly conduct	497,036	509,121	+2.4	112,796	87,337	-22.6	384,240	421,784	+9.8
Vagrancy	62,354	22,500	-63.9	7,403	2,804	-62.1	54,951	19,696	-64.2
All other offenses (except traffic)	685,716	1,093,583	+59.5	211,255	206,988	-2.0	474,461	886,595	+86.9
Suspicion (not included in totals)	35,534	4,553	-87.2	12,183	1,699	-86.1	23,351	2,854	-87.8
Curfew and loitering law violations	86,503	47,159	-45.5	86,503	47,159	-45.5	.....	.....	.....
Runaways	164,700	95,266	-42.2	164,700	95,266	-42.2	.....	.....	.....

[1]Violent crimes are offenses of murder, forcible rape, robbery, and aggravated assault.
[2]Property crimes are offenses of burglary, larceny-theft, motor vehicle theft, and arson.
[3]Includes arson, a newly established Index offense in 1979.

Table 27.—Total Arrest Trends, Sex, 1971–1980

[3,806 agencies; 1980 population 122,942,569]

Offense charged	Males						Females					
	Total			Under 18			Total			Under 18		
	1971	1980	Percent change	1971	1980	Percent change	1971	1980	Percent change	1971	1980	Percent change
TOTAL	**4,722,740**	**5,082,312**	+7.6	**1,123,043**	**1,099,851**	**-2.1**	**837,059**	**992,174**	**+18.5**	**325,909**	**285,391**	**-12.4**
Murder and nonnegligent manslaughter	9,636	10,814	+12.2	1,084	1,142	+5.4	1,834	1,496	-18.4	123	95	-22.8
Forcible rape	13,098	19,446	+48.5	2,652	3,037	+14.5	.....	166	.....	.....	56	.....
Robbery	80,011	99,874	+24.8	25,465	32,451	+27.4	5,450	7,554	+38.6	2,034	2,378	+16.9
Aggravated assault	100,151	147,716	+47.5	17,272	23,102	+33.8	15,387	21,722	+41.2	3,131	4,191	+33.9
Burglary	238,484	297,980	+24.9	121,170	136,327	+12.5	12,630	19,333	+53.1	6,165	9,050	+46.8
Larceny-theft	391,707	537,829	+37.3	206,464	217,365	+5.3	155,880	225,676	+44.8	72,603	78,302	+7.8
Motor vehicle theft	98,903	81,680	-17.4	50,976	37,121	-27.2	6,425	7,533	+17.2	3,074	4,031	+31.1
Arson	8,138	10,149	+24.7	4,438	4,673	+5.3	914	1,376	+50.5	446	532	+19.3
Violent crime[1]	202,896	277,850	+36.9	46,473	59,732	+28.5	22,671	30,938	+36.5	5,288	6,720	+27.1
Property crime[2]	737,232	927,638	+25.8	383,048	395,486	+3.2	175,849	253,918	+44.4	82,288	91,915	+11.7
Crime Index total[3]	940,128	1,205,488	+28.2	429,521	455,218	+6.0	198,520	284,856	+43.5	87,576	98,635	+12.6
Other assaults	209,182	246,725	+17.9	37,160	46,053	+23.9	34,096	40,661	+19.3	10,723	12,408	+15.7
Forgery and counterfeiting	27,666	30,523	+10.3	2,335	4,116	+76.3	8,856	14,303	+61.5	843	1,817	+115.5
Fraud	52,811	82,373	+56.0	2,194	3,590	+63.6	21,235	56,412	+165.7	636	1,406	+121.1
Embezzlement	4,773	3,560	-25.4	266	505	+89.8	1,698	1,485	-12.5	120	188	+56.7
Stolen property; buying, receiving, possessing	56,692	68,480	+20.8	17,601	21,856	+24.2	5,932	7,949	+34.0	1,390	2,094	+50.6
Vandalism	89,818	136,557	+52.0	66,293	70,041	+5.7	7,764	13,091	+68.6	5,059	6,138	+21.3
Weapons; carrying, possessing, etc.	85,349	98,590	+15.5	13,965	16,621	+19.0	6,518	7,751	+18.9	750	1,020	+36.0
Prostitution and commercialized vice	9,540	21,161	+121.8	307	768	+150.2	28,218	46,759	+65.7	743	1,685	+126.8
Sex offenses (except forcible rape and prostitution)	35,415	39,743	+12.2	6,709	7,150	+6.6	5,039	3,532	-29.9	1,602	569	-64.5
Drug abuse violations	283,215	304,414	+7.5	58,411	56,967	-2.5	54,444	47,541	-12.7	16,326	11,477	-29.7
Gambling	59,595	33,869	-43.2	1,578	1,409	-10.7	6,089	3,936	-35.4	86	65	-24.4
Offenses against family and children	39,515	21,175	-46.4	559	643	+15.0	3,987	3,003	-24.7	226	387	+71.2
Driving under the influence	356,621	552,445	+54.9	4,101	12,916	+214.9	26,879	62,175	+131.3	238	1,648	+592.4
Liquor laws	151,322	209,417	+38.4	50,401	64,853	+28.7	23,631	38,241	+61.8	11,626	19,592	+68.5
Drunkenness	1,139,093	571,292	-49.8	31,458	20,509	-34.8	89,849	49,350	-45.1	5,492	3,344	-39.1
Disorderly conduct	422,349	427,029	+1.1	92,350	72,081	-21.9	74,687	82,092	+9.9	20,446	15,256	-25.4
Vagrancy	47,059	19,416	-58.7	6,139	2,360	-61.6	15,295	3,084	-79.8	1,264	444	-64.9
All other offenses (except traffic)	570,691	934,385	+63.7	159,789	166,525	+4.2	115,025	159,198	+38.4	51,466	40,463	-21.4
Suspicion (not included in totals)	30,099	3,895	-87.1	9,717	1,380	-85.8	5,435	658	-87.9	2,466	319	-87.1
Curfew and loitering law violations	68,312	36,622	-46.4	68,312	36,622	-46.4	18,191	10,537	-42.1	18,191	10,537	-42.1
Runaways	73,594	39,048	-46.9	73,594	39,048	-46.9	91,106	56,218	-38.3	91,106	56,218	-38.3

[1]Violent crimes are offenses of murder, forcible rape, robbery, and aggravated assault.
[2]Property crimes are offenses of burglary, larceny-theft, motor vehicle theft, and arson
[3]Includes arson, a newly established Index offense in 1979.

Table 28.—Total Arrest Trends, 1976–1980

[9,648 agencies; 1980 population 194,685,491]

Offense charged	Number of persons arrested								
	Total all ages			Under 18 years of age			18 years of age and over		
	1976	1980	Percent change	1976	1980	Percent change	1976	1980	Percent change
TOTAL	**8,531,419**	**8,947,844**	**+4.9**	**2,112,752**	**1,903,057**	**-9.9**	**6,418,667**	**7,044,787**	**+9.8**
Murder and nonnegligent manslaughter	17,011	17,772	+4.5	1,661	1,664	+.2	15,350	16,108	+4.9
Forcible rape	23,550	27,801	+18.1	4,050	4,167	+2.9	19,500	23,634	+21.2
Robbery	123,168	134,451	+9.2	39,130	41,030	+4.9	84,038	93,421	+11.2
Aggravated assault	205,925	241,915	+17.5	36,362	36,379	.....	169,563	205,536	+21.2
Burglary	439,944	448,645	+2.0	226,783	202,718	-10.6	213,161	245,927	+15.4
Larceny-theft	988,230	1,065,027	+7.8	426,467	401,612	-5.8	561,763	663,415	+18.1
Motor vehicle theft	125,051	122,379	-2.1	65,488	55,622	-15.1	59,563	66,757	+12.1
Arson	15,096	16,970	+12.4	8,045	7,481	-7.0	7,051	9,489	+34.6
Violent crime[1]	369,654	421,939	+14.1	81,203	83,240	+2.5	288,451	338,699	+17.4
Property crime[2]	1,568,321	1,653,021	+5.4	726,783	667,433	-8.2	841,538	985,588	+17.1
Crime Index total[3]	1,937,975	2,074,960	+7.1	807,986	750,673	-7.1	1,129,989	1,324,287	+17.2
Other assaults	379,348	425,988	+12.3	79,363	77,822	-1.9	299,985	348,166	+16.1
Forgery and counterfeiting	57,179	66,226	+15.8	6,774	8,747	+29.1	50,405	57,479	+14.0
Fraud	160,100	224,419	+40.2	5,792	6,727	+16.1	154,308	217,692	+41.1
Embezzlement	8,564	6,948	-18.9	630	842	+33.7	7,934	6,106	-23.0
Stolen property; buying, receiving, possessing	101,475	106,606	+5.1	32,354	32,264	-.3	69,121	74,342	+7.6
Vandalism	185,430	218,451	+17.8	116,607	108,524	-6.9	68,823	109,927	+59.7
Weapons; carrying, possessing, etc.	134,827	146,865	+8.9	22,020	22,728	+3.2	112,807	124,137	+10.0
Prostitution and commercialized vice	68,932	83,070	+20.5	2,833	2,950	+4.1	66,099	80,120	+21.2
Sex offenses (except forcible rape and prostitution)	56,179	59,448	+5.8	11,207	10,386	-7.3	44,972	49,062	+9.1
Drug abuse violations	554,765	489,152	-11.8	131,757	94,050	-28.6	423,008	395,102	-6.6
Gambling	70,039	45,507	-35.0	3,005	1,705	-43.3	67,034	43,802	-34.7
Offenses against family and children	58,421	42,863	-26.6	4,204	1,896	-54.9	54,217	40,967	-24.4
Driving under the influence	981,047	1,132,994	+15.5	19,857	25,825	+30.1	961,190	1,107,169	+15.2
Liquor laws	306,277	382,754	+25.0	111,987	130,104	+16.2	194,290	252,650	+30.0
Drunkenness	1,148,422	989,825	-13.8	46,725	39,565	-15.3	1,101,697	950,260	-13.7
Disorderly conduct	658,747	689,134	+4.6	127,329	114,302	-10.2	531,418	574,832	+8.2
Vagrancy	35,727	28,085	-21.4	6,751	3,826	-43.3	28,976	24,259	-16.3
All other offenses (except traffic)	1,348,342	1,539,207	+14.2	295,948	274,779	-7.2	1,052,394	1,264,428	+20.1
Suspicion (not included in totals)	28,439	15,643	-45.0	7,122	3,293	-53.8	21,317	12,350	-42.1
Curfew and loitering law violations	99,618	61,462	-38.3	99,618	61,462	-38.3	.....	.....	.....
Runaways	180,005	133,880	-25.6	180,005	133,880	25.6	.....	.....	.....

[1]Violent crimes are offenses of murder, forcible rape, robbery, and aggravated assault.
[2]Property crimes are offenses of burglary, larceny-theft, motor vehicle theft, and arson.
[3]Includes arson, a newly established Index offense in 1979.

Table 29.—Total Arrest Trends, Sex, 1976–1980

[9,648 agencies; 1980 population 194,685,491]

Offense charged	Males						Females					
	Total			Under 18			Total			Under 18		
	1976	1980	Percent change	1976	1980	Percent change	1976	1980	Percent change	1976	1980	Percent change
TOTAL	**7,191,106**	**7,523,312**	+4.6	**1,667,330**	**1,512,251**	-9.3	**1,340,313**	**1,424,532**	+6.3	**445,422**	**390,806**	-12.3
Murder and nonnegligent manslaughter	14,586	15,500	+6.3	1,482	1,528	+3.1	2,425	2,272	-6.3	179	136	-24.0
Forcible rape	23,333	27,537	+18.0	3,985	4,088	+2.6	217	264	+21.7	65	79	+21.5
Robbery	114,273	124,768	+9.2	36,337	38,170	+5.0	8,895	9,683	+8.9	2,793	2,860	+2.4
Aggravated assault	179,119	211,776	+18.2	30,711	30,818	+.3	26,806	30,139	+12.4	5,651	5,561	-1.6
Burglary	415,169	421,024	+1.4	214,462	189,833	-11.5	24,775	27,621	+11.5	12,321	12,885	+4.6
Larceny-theft	679,043	754,639	+11.1	306,240	296,735	-3.1	309,187	310,388	+.4	120,227	104,877	-12.8
Motor vehicle theft	116,063	111,836	-3.6	60,262	50,063	-16.9	8,988	10,543	+17.3	5,226	5,559	+6.4
Arson	13,434	14,922	+11.1	7,327	6,702	-8.5	1,662	2,048	+23.2	718	779	+8.5
Violent crime[1]	331,311	379,581	+14.6	72,515	74,604	+2.9	38,343	42,358	+10.5	8,688	8,636	-.6
Property crime[2]	1,223,709	1,302,421	+6.4	588,291	543,333	-7.6	344,612	350,600	+1.7	138,492	124,100	-10.4
Crime Index total[3]	1,555,020	1,682,002	+8.2	660,806	617,937	-6.5	382,955	392,958	+2.6	147,180	132,736	-9.8
Other assaults	326,175	366,740	+12.4	63,025	61,447	-2.5	53,173	59,248	+11.4	16,338	16,375	+.2
Forgery and counterfeiting	40,122	45,553	+13.5	4,660	6,117	+31.3	17,057	20,673	+21.2	2,114	2,630	+24.4
Fraud	102,470	131,257	+28.1	4,373	4,762	+8.9	57,630	93,162	+61.7	1,419	1,965	+38.5
Embezzlement	5,948	4,919	-17.3	526	605	+15.0	2,616	2,029	-22.4	104	237	+127.9
Stolen property; buying, receiving, possessing	90,818	95,411	+5.1	29,694	29,427	-.9	10,657	11,195	+5.0	2,660	2,837	+6.7
Vandalism	170,219	199,482	+17.2	107,946	99,867	-7.5	15,211	18,969	+24.7	8,661	8,657	..... (4)
Weapons; carrying, possessing, etc.	123,851	136,176	+10.0	20,681	21,427	+3.6	10,976	10,689	-2.6	1,339	1,301	-2.8
Prostitution and commercialized vice	19,683	24,989	+27.0	635	874	+37.6	49,249	58,081	+17.9	2,198	2,076	-5.6
Sex offenses (except forcible rape and prostitution)	51,144	54,995	+7.5	10,079	9,664	-4.1	5,035	4,453	-11.6	1,128	722	-36.0
Drug abuse violations	477,808	422,876	-11.5	110,423	78,405	-29.0	76,957	66,276	-13.9	21,334	15,645	-26.7
Gambling	63,317	40,920	-35.4	2,733	1,624	-40.6	6,722	4,587	-31.8	272	81	-70.2
Offenses against family and children	52,159	37,989	-27.2	2,852	1,199	-58.0	6,262	4,874	-22.2	1,352	+697	-48.4
Driving under the influence	900,896	1,024,063	+13.7	18,215	23,064	+26.6	80,151	108,931	+35.9	1,642	2,761	+68.1
Liquor laws	263,088	324,768	+23.4	88,934	100,765	+13.3	43,189	57,986	+34.3	23,053	29,339	+27.3
Drunkenness	1,065,968	914,027	-14.3	40,533	34,055	-16.0	82,454	75,798	-8.1	6,192	5,510	-11.0
Disorderly conduct	550,838	581,500	+5.6	104,866	94,032	-10.3	107,909	107,634	-.3	22,463	20,270	-9.8
Vagrancy	28,054	24,126	-14.0	5,743	3,263	-43.2	7,673	3,959	-48.4	1,008	563	-44.1
All other offenses (except traffic)	1,148,416	1,308,543	+13.9	235,494	220,741	-6.3	199,926	230,664	+15.4	60,454	54,038	-10.6
Suspicion (not included in totals)	24,465	13,464	-45.0	5,933	2,714	-54.3	3,974	2,179	-45.2	1,189	579	-51.3
Curfew and loitering law violations	78,942	47,176	-40.2	78,942	47,176	-40.2	20,676	14,286	-30.9	20,676	14,286	-30.9
Runaways	76,170	55,800	-26.7	76,170	55,800	-26.7	103,835	78,080	-24.8	103,835	78,080	-24.8

[1]Violent crimes are offenses of murder, forcible rape, robbery, and aggravated assault.
[2]Property crimes are offenses of burglary, larceny-theft, motor vehicle theft, and arson.
[3]Includes arson, a newly established Index offense in 1979.
[4]Less than one-tenth of 1 percent.

Table 30.—Total Arrest Trends, 1979–1980

[11,448 agencies; 1980 population 203,568,711]

Offense charged	Number of persons arrested											
	Total all ages			Under 15 years of age			Under 18 years of age			18 years of age and over		
	1979	1980	Percent change	1979	1980	Percent change	1979	1980	Percent change	1979	1980	Percent change
TOTAL	**9,340,464**	**9,483,958**	**+1.5**	**650,220**	**592,996**	**-8.8**	**2,112,294**	**1,984,962**	**-6.0**	**7,228,170**	**7,498,996**	**+3.7**
Murder and nonnegligent manslaughter	17,634	18,112	+2.7	193	199	+3.1	1,647	1,697	+3.0	15,987	16,415	+2.7
Forcible rape	28,261	28,394	+.5	993	1,043	+5.0	4,371	4,251	-2.7	23,890	24,143	+1.1
Robbery	129,970	137,264	+5.6	10,641	9,845	-7.5	41,214	41,511	+.7	88,756	95,753	+7.9
Aggravated assault	252,535	254,417	+.7	10,367	9,752	-5.9	39,056	37,266	-4.6	213,479	217,151	+1.7
Burglary	460,100	471,059	+2.4	80,566	72,398	-10.1	224,424	211,835	-5.6	235,676	259,224	+10.0
Larceny-theft	1,076,927	1,102,713	+2.4	179,401	165,471	-7.8	437,072	414,474	-5.2	639,855	688,239	+7.6
Motor vehicle theft	142,438	126,850	-10.9	18,067	13,944	-22.8	70,056	57,240	-18.3	72,382	69,610	-3.8
Arson	17,967	17,838	-.7	5,152	4,615	-10.4	8,894	7,974	-10.3	9,073	9,864	+8.7
Violent crime[1]	428,400	438,187	+2.3	22,194	20,839	-6.1	86,288	84,725	-1.8	342,112	353,462	+3.3
Property crime[2]	1,697,432	1,718,460	+1.2	283,186	256,428	-9.4	740,446	691,523	-6.6	956,986	1,026,937	+7.3
Crime Index total[3]	2,125,832	2,156,647	+1.4	305,380	277,267	-9.2	826,734	776,248	-6.1	1,299,098	1,380,399	+6.3
Other assaults	439,617	447,900	+1.9	27,705	27,523	-.7	83,108	80,145	-3.6	356,509	367,755	+3.2
Forgery and counterfeiting	69,100	71,496	+3.5	1,682	1,392	-17.2	9,789	9,173	-6.3	59,311	62,323	+5.1
Fraud	237,890	259,330	+9.0	1,637	1,306	-20.2	8,519	7,370	-13.5	229,371	251,960	+9.8
Embezzlement	7,820	7,790	-.4	179	140	-21.8	991	885	-10.7	6,829	6,905	+1.1
Stolen property; buying, receiving, possessing	105,243	113,338	+7.7	9,985	9,231	-7.6	34,920	34,020	-2.6	70,323	79,318	+12.8
Vandalism	234,813	229,179	-2.4	61,155	53,791	-12.0	127,725	113,380	-11.2	107,088	115,799	+8.1
Weapons; carrying, possessing, etc.	150,328	153,327	+2.0	5,735	5,473	-4.6	24,613	23,434	-4.8	125,715	129,893	+3.3
Prostitution and commercialized vice	82,018	81,919	-.1	385	261	-32.2	3,294	2,899	-12.0	78,724	79,020	+.4
Sex offenses (except forcible rape and prostitution)	61,989	62,687	+1.1	4,180	4,107	-1.7	11,306	10,952	-3.1	50,683	51,735	+2.1
Drug abuse violations	511,123	521,789	+2.1	16,507	13,911	-15.7	112,888	98,625	-12.6	398,235	423,164	+6.3
Gambling	51,435	46,437	-9.7	270	211	-21.9	2,144	1,731	-19.3	49,291	44,706	-9.3
Offenses against family and children	50,325	49,157	-2.3	1,125	966	-14.1	2,496	2,001	-19.8	47,829	47,156	-1.4
Driving under the influence	1,212,153	1,268,472	+4.6	546	679	+24.4	29,443	29,136	-1.0	1,182,710	1,239,336	+4.8
Liquor laws	393,606	417,413	+6.0	10,356	9,429	-9.0	139,786	138,120	-1.2	253,820	279,293	+10.0
Drunkenness	1,060,846	1,041,826	-1.8	4,613	3,940	-14.6	44,825	42,079	-6.1	1,016,021	999,747	-1.6
Disorderly conduct	696,499	711,714	+2.2	31,868	29,935	-6.1	124,151	117,899	-5.0	572,348	593,815	+3.8
Vagrancy	35,438	29,014	-18.1	1,149	853	-25.8	4,857	3,762	-22.5	30,581	25,252	-17.4
All other offenses (except traffic)	1,587,634	1,607,575	+1.3	85,385	78,888	-7.6	293,950	286,155	-2.7	1,293,684	1,321,420	+2.1
Suspicion (not included in totals)	17,564	16,042	-8.7	1,429	856	-40.1	4,800	3,358	-30.0	12,764	12,684	-.6
Curfew and loitering law violations	77,122	65,755	-14.7	19,304	15,130	-21.6	77,122	65,755	-14.7	.....	.....	.....
Runaways	149,633	141,193	-5.6	61,074	58,563	-4.1	149,633	141,193	-5.6	.....	.....	.....

[1]Violent crimes are offenses of murder, forcible rape, robbery, and aggravated assault.
[2]Property crimes are offenses of burglary, larceny-theft, motor vehicle theft, and arson.
[3]Includes arson, a newly established Index offense in 1979.

31.—Total Arrest Trends, Sex, 1979–1980

agencies: 1980 population 203,568,711]

Offense charged	Males						Females					
	Total			Under 18			Total			Under 18		
	1979	1980	Percent change	1979	1980	Percent change	1979	1980	Percent change	1979	1980	Percent change
TAL	7,872,200	7,982,339	+1.4	1,680,525	1,576,706	-6.2	1,468,264	1,501,619	+2.3	431,769	408,256	-5.4
and nonnegligent												
laughter	15,210	15,814	+4.0	1,476	1,561	+5.8	2,424	2,298	-5.2	171	136	-20.5
e rape	28,047	28,140	+.3	4,312	4,175	-3.2	214	254	+18.7	59	76	+28.8
y	120,436	127,372	+5.8	38,410	38,641	+.6	9,534	9,892	+3.8	2,804	2,870	+2.4
ated assault	221,170	222,835	+.8	33,334	31,607	-5.2	31,365	31,582	+.7	5,722	5,659	-1.1
ry	430,892	441,905	+2.6	209,759	198,321	-5.5	29,208	29,154	-.2	14,665	13,514	-7.8
y-theft	750,065	782,710	+4.4	319,138	306,450	-4.0	326,862	320,003	-2.1	117,934	108,024	-8.4
vehicle theft	129,726	115,857	-10.7	62,883	51,450	-18.2	12,712	10,993	-13.5	7,173	5,790	-19.3
	15,919	15,684	-1.5	8,033	7,146	-11.0	2,048	2,154	+5.2	861	828	-3.8
olent crime[1]	384,863	394,161	+2.4	77,532	75,984	-2.0	43,537	44,026	+1.1	8,756	8,741	-.2
operty crime[2]	1,326,602	1,356,156	+2.2	599,813	563,367	-6.1	370,830	362,304	-2.3	140,633	128,156	-8.9
ime Index total[3]	1,711,465	1,750,317	+2.3	677,345	639,351	-5.6	414,367	406,330	-1.9	149,389	136,897	-8.4
assaults	379,577	385,537	+1.6	66,176	63,221	-4.5	60,040	62,363	+3.9	16,932	16,924	(4)
y and counterfeiting	47,743	49,211	+3.1	6,914	6,404	-7.4	21,357	22,285	+4.3	2,875	2,769	-3.7
	141,977	151,785	+6.9	6,261	5,262	-16.0	95,913	107,545	+12.1	2,258	2,108	-6.6
zlement	5,830	5,573	-4.4	762	643	-15.6	1,990	2,217	+11.4	229	242	+5.7
property; buying,												
ving, possessing	93,990	101,414	+7.9	31,788	31,007	-2.5	11,253	11,924	+6.0	3,132	3,013	-3.8
ism	215,059	209,330	-2.7	117,683	104,318	-11.4	19,754	19,849	+.5	10,042	9,062	-9.8
ns; carrying, possessing,												
	139,380	142,318	+2.1	23,157	22,093	-4.6	10,948	11,009	+.6	1,456	1,341	-7.9
ution and commercialized												
	26,051	23,971	-8.0	1,176	809	-31.2	55,967	57,948	+3.5	2,118	2,090	-1.3
fenses (except forcible												
and prostitution)	57,182	58,059	+1.5	10,481	10,185	-2.8	4,807	4,628	-3.7	825	767	-7.0
buse violations	442,182	451,682	+2.1	94,376	82,302	-12.8	68,941	70,107	+1.7	18,512	16,323	-11.8
ing	46,559	41,726	-10.4	2,057	1,649	-19.8	4,876	4,711	-3.4	87	82	-5.7
es against family and												
ren	45,302	44,007	-2.9	1,575	1,279	-18.8	5,023	5,150	+2.5	921	722	-21.6
g under the influence	1,106,414	1,148,856	+3.8	26,544	26,126	-1.6	105,739	119,616	+13.1	2,899	3,010	+3.8
laws	335,942	354,728	+5.6	109,511	106,989	-2.3	57,664	62,685	+8.7	30,275	31,131	+2.8
enness	982,941	962,092	-2.1	38,688	36,248	-6.3	77,905	79,734	+2.3	6,137	5,831	-5.0
erly conduct	589,165	601,023	+2.0	102,936	97,006	-5.8	107,334	110,691	+3.1	21,215	20,893	-1.5
ncy	27,324	24,911	-8.8	4,024	3,172	-21.2	8,114	4,103	-49.4	833	590	-29.2
ner offenses (except												
c)	1,355,804	1,366,654	+.8	236,758	229,497	-3.1	231,830	240,921	+3.9	57,192	56,658	-.9
on (not included in												
s)	14,981	13,808	-7.8	3,953	2,774	-29.8	2,583	2,234	-13.5	847	584	-31.1
and loitering law												
tions	60,089	50,214	-16.4	60,089	50,214	-16.4	17,033	15,541	-8.8	17,033	15,541	-8.8
ays	62,224	58,931	-5.3	62,224	58,931	-5.3	87,409	82,262	-5.9	87,409	82,262	-5.9

iolent crimes are offenses of murder, forcible rape, robbery, and aggravated assault.
roperty crimes are offenses of burglary, larceny-theft, motor vehicle theft, and arson.
cludes arson, a newly established Index offense in 1979.
ess than one-tenth of 1 percent.

1-624 O - 81 - 14 : QL 3

Table 32.—Total Arrests, Distribution by Age, 1980

[12,042 agencies; 1980 population 208,194,225]

Offense charged	Total all ages	Ages under 15	Ages under 18	Ages 18 and over	Age									
					Under 10	10–12	13–14	15	16	17	18	19	20	21
TOTAL	**9,703,181**	**603,927**	**2,025,713**	**7,677,468**	**55,088**	**139,942**	**408,897**	**377,792**	**493,073**	**550,921**	**589,996**	**575,105**	**531,092**	**490,5**
Percent distribution[1]	**100.0**	**6.2**	**20.9**	**79.1**	**.6**	**1.4**	**4.2**	**3.9**	**5.1**	**5.7**	**6.1**	**5.9**	**5.5**	**5**
Murder and nonnegligent manslaughter	18,745	200	1,742	17,003	10	25	165	269	499	774	919	1,019	948	9
Forcible rape	29,431	1,052	4,346	25,085	37	171	844	777	1,076	1,441	1,638	1,690	1,713	1,7
Robbery	139,476	9,941	41,997	97,479	321	1,768	7,852	8,603	11,099	12,354	11,955	10,803	9,238	8,3
Aggravated assault	258,721	9,988	38,135	220,586	684	2,233	7,071	6,979	9,521	11,647	12,526	13,134	13,045	13,4
Burglary	479,639	73,427	215,387	264,252	6,396	17,309	49,722	43,738	49,078	49,144	42,464	33,750	26,703	22,0
Larceny-theft	1,123,823	167,853	421,082	702,741	17,218	47,247	103,388	76,936	87,492	88,801	77,996	64,922	54,064	45,6
Motor vehicle theft	129,783	14,422	58,798	70,985	266	1,854	12,302	14,224	15,929	14,223	10,604	8,537	6,876	5,7
Arson	18,459	4,697	8,161	10,298	1,327	1,311	2,059	1,252	1,131	1,081	910	849	757	6
Violent crime[2]	446,373	21,181	86,220	360,153	1,052	4,197	15,932	16,628	22,195	26,216	27,038	26,646	24,944	24,5
Percent distribution[1]	100.0	4.7	19.3	80.7	.2	.9	3.6	3.7	5.0	5.9	6.1	6.0	5.6	
Property crime[3]	1,751,704	260,399	703,428	1,048,276	25,207	67,721	167,471	136,150	153,630	153,249	131,974	108,058	88,400	74,0
Percent distribution[1]	100.0	14.9	40.2	59.8	1.4	3.9	9.6	7.8	8.8	8.7	7.5	6.2	5.0	
Crime Index total[4]	2,198,077	281,580	789,648	1,408,429	26,259	71,918	183,403	152,778	175,825	179,465	159,012	134,704	113,344	98,6
Percent distribution[1]	100.0	12.8	35.9	64.1	1.2	3.3	8.3	7.0	8.0	8.2	7.2	6.1	5.2	
Other assaults	456,887	28,075	81,710	375,177	2,534	7,047	18,494	14,931	17,892	20,812	21,527	22,850	23,202	23,2
Forgery and counterfeiting	72,643	1,449	9,414	63,229	64	253	1,132	1,543	2,709	3,713	4,227	4,552	4,382	4,0
Fraud	261,787	1,314	7,437	254,350	62	290	962	986	1,761	3,376	6,409	9,265	11,272	12,4
Embezzlement	7,885	142	890	6,995	8	30	104	109	249	390	427	400	409	3
Stolen property; buying, receiving, possessing	115,514	9,347	34,522	80,992	460	1,766	7,121	6,821	8,850	9,504	9,608	8,245	7,154	5,9
Vandalism	233,857	54,821	115,636	118,221	9,314	16,593	28,914	19,576	20,993	20,246	16,192	13,350	10,923	9,1
Weapons; carrying, possessing, etc.	157,157	5,600	23,990	133,167	230	1,097	4,273	4,526	6,162	7,702	8,969	8,968	8,264	8,3
Prostitution and commercialized vice	85,815	291	3,089	82,726	15	27	249	382	816	1,600	4,511	7,218	8,039	8,2
Sex offenses (except forcible rape and prostitution)	63,453	4,166	11,086	52,367	329	910	2,927	2,097	2,332	2,491	2,676	2,852	2,895	2,7
Drug abuse violations	533,010	14,255	100,688	432,322	185	1,466	12,604	18,908	29,340	38,185	44,267	45,243	42,119	38,3
Gambling	46,697	213	1,742	44,955	10	23	180	288	503	738	1,043	1,138	1,293	1,4
Offenses against family and children	49,991	981	2,048	47,943	610	115	256	272	376	419	1,689	1,765	1,965	2,1
Driving under the influence	1,303,933	696	29,957	1,273,976	166	112	418	1,099	7,465	20,697	47,069	58,339	62,029	66,4
Liquor laws	427,829	9,619	141,751	286,078	138	737	8,744	19,927	44,521	67,684	70,681	58,461	41,737	15,9
Drunkenness	1,049,614	3,986	42,657	1,006,957	321	362	3,303	6,183	11,735	20,753	39,480	43,926	43,821	48,6
Disorderly conduct	724,404	30,303	119,662	604,742	2,249	6,941	21,113	20,971	29,223	39,165	49,426	49,406	46,435	45,0
Vagrancy	29,348	942	4,013	25,335	36	134	772	885	1,060	1,126	1,778	1,678	1,625	1,6
All other offenses (except traffic)	1,658,738	80,224	291,970	1,366,768	8,072	17,180	54,972	50,686	78,776	82,284	99,832	101,682	99,164	96,8
Suspicion	16,241	914	3,502	12,739	88	208	618	626	816	1,146	1,173	1,063	1,020	8
Curfew and loitering law violations	66,703	15,405	66,703	.....	419	2,450	12,536	14,739	20,411	16,148	.....	.....	.....	.....
Runaways	143,598	59,604	143,598	.....	3,519	10,283	45,802	39,459	31,258	13,277	.....	.....	.....	.....

See footnotes at end of table.

32.—Total Arrests, Distribution by Age, 1980—Continued

Offense charged	Age											
	22	23	24	25–29	30–34	35–39	40–44	45–49	50–54	55–59	60–64	65 and over
TOTAL	447,045	413,528	378,315	1,392,514	905,411	584,122	417,202	316,799	257,349	180,724	103,684	93,985
Percent distribution[1]	4.6	4.3	3.9	14.4	9.3	6.0	4.3	3.3	2.7	1.9	1.1	1.0
er and nonnegligent nslaughter	922	922	927	3,407	2,477	1,589	945	684	467	349	201	248
ble rape	1,601	1,592	1,540	5,452	3,436	2,012	1,172	640	391	238	108	107
ery	7,120	6,524	5,834	19,325	9,743	4,191	1,992	1,079	622	333	170	151
avated assault	12,734	12,159	11,558	44,813	30,374	19,656	13,045	8,819	6,470	4,110	2,317	2,424
lary	18,603	16,199	13,771	45,683	22,123	10,151	5,385	3,178	1,933	1,187	551	527
eny-theft	40,851	36,545	33,156	122,910	75,520	43,968	29,263	22,335	18,815	14,314	9,574	12,857
r vehicle theft	4,963	4,347	3,594	12,316	6,442	3,329	1,822	1,092	636	377	138	164
n	618	539	525	1,781	1,238	807	566	396	308	175	113	84
Violent crime[2]	22,377	21,197	19,859	72,997	46,030	27,448	17,154	11,222	7,950	5,030	2,796	2,930
Percent distribution[1]	5.0	4.7	4.4	16.4	10.3	6.1	3.8	2.5	1.8	1.1	.6	.7
Property crime[3]	65,035	57,630	51,046	182,690	105,323	58,255	37,036	27,001	21,692	16,053	10,376	13,632
Percent distribution[1]	3.7	3.3	2.9	10.4	6.0	3.3	2.1	1.5	1.2	.9	.6	.8
Crime Index total[4]	87,412	78,827	70,905	255,687	151,353	85,703	54,190	38,223	29,642	21,083	13,172	16,562
Percent distribution[1]	4.0	3.6	3.2	11.6	6.9	3.9	2.5	1.7	1.3	1.0	.6	.8
r assaults	22,309	21,766	20,317	78,526	51,718	32,750	21,267	14,183	9,557	5,831	3,128	3,014
gery and counterfeiting	4,134	3,911	3,815	14,603	9,055	4,538	2,599	1,535	911	481	229	169
d	13,517	14,118	14,234	60,404	44,536	28,210	17,431	9,993	6,047	3,519	1,503	1,447
bezzlement	370	354	377	1,404	997	692	465	316	204	104	51	26
en property; buying, receiving, ssessing	5,428	4,770	4,236	14,784	8,427	4,749	2,871	1,879	1,315	775	429	340
dalism	7,753	6,942	6,037	20,226	11,386	6,277	3,813	2,384	1,674	961	558	582
pons; carrying, ssessing, etc.	7,897	7,509	6,990	26,602	17,262	11,034	7,101	5,020	3,750	2,530	1,444	1,510
stitution and commercialized ce	7,906	6,953	5,851	17,568	7,255	3,278	1,876	1,332	1,008	854	448	331
offenses (except forcible rape nd prostitution)	2,707	2,468	2,366	9,654	7,429	5,164	3,429	2,585	1,983	1,582	899	917
g abuse violations	34,386	30,567	27,168	88,254	42,819	18,094	8,660	4,996	3,181	2,371	1,206	691
nbling	1,471	1,379	1,418	6,235	5,741	4,852	4,365	4,162	3,568	2,741	1,855	2,287
enses against family and hildren	2,270	2,552	2,680	11,018	8,626	5,957	3,396	1,863	1,023	529	240	185
ving under the influence	64,052	62,563	58,036	233,088	170,824	124,714	96,086	77,097	63,260	45,453	25,188	19,761
uor laws	12,073	9,553	7,720	23,348	13,025	8,612	6,801	5,570	4,837	3,413	2,118	2,157
nkenness	44,337	41,937	39,356	155,149	120,238	94,608	82,087	74,102	70,695	52,103	30,954	25,513
orderly conduct	40,106	35,240	30,957	107,895	65,607	40,128	29,039	21,839	17,950	12,180	6,904	6,572
grancy	1,527	1,356	1,291	4,730	3,044	2,096	1,331	1,013	856	659	371	320
other offenses (except raffic)	86,554	80,014	73,838	260,559	164,532	101,866	69,913	48,405	35,697	23,421	12,932	11,538
picion	836	749	723	2,780	1,537	800	482	302	191	134	55	63
rfew and loitering law violations	.....	.....	.....	.....	.....	.....	.....	.....	.....	.....	.....	.....
naways	.....	.....	.....	.....	.....	.....	.....	.....	.....	.....	.....	.....

[1]Because of rounding, the percentages may not add to total.
[2]Violent crimes are offenses of murder, forcible rape, robbery, and aggravated assault.
[3]Property crimes are offenses of burglary, larceny-theft, motor vehicle theft, and arson.
[4]Includes arson, a newly established Index offense in 1979.

Table 33.—Total Arrests of Persons under 15, 18, 21, and 25 Years of Age, 1980

[12,042 agencies; 1980 population 208,194,225]

Offense charged	Total all ages	Number of persons arrested				Percent of total all ages			
		Under 15	Under 18	Under 21	Under 25	Under 15	Under 18	Under 21	Un 2
TOTAL	**9,703,181**	**603,927**	**2,025,713**	**3,721,906**	**5,451,391**	**6.2**	**20.9**	**38.4**	
Murder and nonnegligent manslaughter	18,745	200	1,742	4,628	8,378	1.1	9.3	24.7	
Forcible rape	29,431	1,052	4,346	9,387	15,875	3.6	14.8	31.9	
Robbery	139,476	9,941	41,997	73,993	101,870	7.1	30.1	53.1	
Aggravated assault	258,721	9,988	38,135	76,840	126,693	3.9	14.7	29.7	
Burglary	479,639	73,427	215,387	318,304	388,921	15.3	44.9	66.4	
Larceny-theft	1,123,823	167,853	421,082	618,064	774,267	14.9	37.5	55.0	
Motor vehicle theft	129,783	14,422	58,798	84,815	103,467	11.1	45.3	65.4	
Arson	18,459	4,697	8,161	10,677	12,991	25.4	44.2	57.8	
Violent crime[1]	446,373	21,181	86,220	164,848	252,816	4.7	19.3	36.9	
Property crime[2]	1,751,704	260,399	703,428	1,031,860	1,279,646	14.9	40.2	58.9	
Crime Index total[3]	2,198,077	281,580	789,648	1,196,708	1,532,462	12.8	35.9	54.4	
Other assaults	456,887	28,075	81,710	149,289	236,913	6.1	17.9	32.7	
Forgery and counterfeiting	72,643	1,449	9,414	22,575	38,523	2.0	13.0	31.1	
Fraud	261,787	1,314	7,437	34,383	88,697	.5	2.8	13.1	
Embezzlement	7,885	142	890	2,126	3,626	1.8	11.3	27.0	
Stolen property; buying, receiving, possessing	115,514	9,347	34,522	59,529	79,945	8.1	29.9	51.5	
Vandalism	233,857	54,821	115,636	156,101	185,996	23.4	49.4	66.8	
Weapons; carrying, possessing, etc.	157,157	5,600	23,990	50,191	80,904	3.6	15.3	31.9	
Prostitution and commercialized vice	85,815	291	3,089	22,857	51,865	.3	3.6	26.6	
Sex offenses (except forcible rape and prostitution)	63,453	4,166	11,086	19,509	29,811	6.6	17.5	30.7	
Drug abuse violations	533,010	14,255	100,688	232,317	362,738	2.7	18.9	43.6	
Gambling	46,697	213	1,742	5,216	10,891	.5	3.7	11.2	
Offenses against family and children	49,991	981	2,048	7,467	17,154	2.0	4.1	14.9	
Driving under the influence	1,303,933	696	29,957	197,394	448,462	.1	2.3	15.1	
Liquor laws	427,829	9,619	141,751	312,630	357,948	2.2	33.1	73.1	
Drunkenness	1,049,614	3,986	42,657	169,884	344,165	.4	4.1	16.2	
Disorderly conduct	724,404	30,303	119,662	264,929	416,290	4.2	16.5	36.6	
Vagrancy	29,348	942	4,013	9,094	14,928	3.2	13.7	31.0	
All other offenses (except traffic)	1,658,738	80,224	291,970	592,648	929,875	4.8	17.6	35.7	
Suspicion	16,241	914	3,502	6,758	9,897	5.6	21.6	41.6	
Curfew and loitering law violations	66,703	15,405	66,703	66,703	66,703	23.1	100.0	100.0	
Runaways	143,598	59,604	143,598	143,598	143,598	41.5	100.0	100.0	

[1]Violent crimes are offenses of murder, forcible rape, robbery, and aggravated assault.
[2]Property crimes are offenses of burglary, larceny-theft, motor vehicle theft, and arson.
[3]Includes arson, a newly established Index offense in 1979

le 34.—Total Arrests, Distribution by Sex, 1980

042 agencies; 1980 population 208,194,225]

Offense charged	Number of persons arrested			Percent male	Percent female	Percent distribution[1]		
	Total	Male	Female			Total	Male	Female
TOTAL	**9,703,181**	**8,170,247**	**1,532,934**	**84.2**	**15.8**	**100.0**	**100.0**	**100.0**
rder and nonnegligent manslaughter	18,745	16,354	2,391	87.2	12.8	.2	.2	.2
cible rape	29,431	29,161	270	99.1	.9	.3	.4	(2)
bbery	139,476	129,412	10,064	92.8	7.2	1.4	1.6	.7
ggravated assault	258,721	226,662	32,059	87.6	12.4	2.7	2.8	2.1
glary	479,639	450,008	29,631	93.8	6.2	4.9	5.5	1.9
ceny-theft	1,123,823	798,499	325,324	71.1	28.9	11.6	9.8	21.2
tor vehicle theft	129,783	118,589	11,194	91.4	8.6	1.3	1.5	.7
on	18,459	16,254	2,205	88.1	11.9	.2	.2	.1
Violent crime[3]	446,373	401,589	44,784	90.0	10.0	4.6	4.9	2.9
Property crime[4]	1,751,704	1,383,350	368,354	79.0	21.0	18.1	16.9	24.0
Crime Index total[5]	2,198,077	1,784,939	413,138	81.2	18.8	22.7	21.8	27.0
ler assaults	456,887	393,386	63,501	86.1	13.9	4.7	4.8	4.1
gery and counterfeiting	72,643	50,082	22,561	68.9	31.1	.7	.6	1.5
ud	261,787	153,358	108,429	58.6	41.4	2.7	1.9	7.1
bezzlement	7,885	5,640	2,245	71.5	28.5	.1	.1	.1
len property; buying, receiving, possessing	115,514	103,424	12,090	89.5	10.5	1.2	1.3	.8
ndalism	233,857	213,650	20,207	91.4	8.6	2.4	2.6	1.3
apons; carrying, possessing, etc.	157,157	145,895	11,262	92.8	7.2	1.6	1.8	.7
stitution and commercialized vice	85,815	26,131	59,684	30.5	69.5	.9	.3	3.9
offenses (except forcible rape and prostitution)	63,453	58,791	4,662	92.7	7.3	.7	.7	.3
ug abuse violations	533,010	461,515	71,495	86.6	13.4	5.5	5.6	4.7
mbling	46,697	41,961	4,736	89.9	10.1	.5	.5	.3
enses against family and children	49,991	44,704	5,287	89.4	10.6	.5	.5	.3
ving under the influence	1,303,933	1,180,880	123,053	90.6	9.4	13.4	14.5	8.0
uor laws	427,829	363,502	64,327	85.0	15.0	4.4	4.4	4.2
unkenness	1,049,614	969,284	80,330	92.3	7.7	10.8	11.9	5.2
orderly conduct	724,404	611,935	112,469	84.5	15.5	7.5	7.5	7.3
grancy	29,348	25,226	4,122	86.0	14.0	.3	.3	.3
other offenses (except traffic)	1,658,738	1,411,060	247,678	85.1	14.9	17.1	17.3	16.2
picion	16,241	13,953	2,288	85.9	14.1	.2	.2	.1
rfew and loitering law violations	66,703	50,958	15,745	76.4	23.6	.7	.6	1.0
naways	143,598	59,973	83,625	41.8	58.2	1.5	.7	5.5

[1]Because of rounding, the percentages may not add to total.
[2]Less than one-tenth of 1 percent.
[3]Violent crimes are offenses of murder, forcible rape, robbery, and aggravated assault.
[4]Property crimes are offenses of burglary, larceny-theft, motor vehicle theft, and arson.
[5]Includes arson, a newly established Index offense in 1979.

Table 35.—Total Arrests, Distribution by Race, 1980

[12,013 agencies; 1980 population 207,907,704]

Offense charged	Total arrests					Percent distribution[1]				
	Total	White	Black	American Indian or Alaskan Native	Asian or Pacific Islander	Total	White	Black	American Indian or Alaskan Native	Asian or Pacific Islander
TOTAL	**9,683,672**	**7,145,763**	**2,375,204**	**109,480**	**53,225**	**100.0**	**73.8**	**24.5**	**1.1**	**.5**
Murder and nonnegligent manslaughter	18,729	9,480,	8,968	153	128	100.0	50.6	47.9	.8	.7
Forcible rape	29,405	14,925	14,036	272	172	100.0	50.8	47.7	.9	.6
Robbery	139,421	57,308	80,494	776	843	100.0	41.1	57.7	.6	.6
Aggravated assault	258,383	160,959	93,312	2,841	1,271	100.0	62.3	36.1	1.1	.5
Burglary	479,094	333,716	139,384	3,572	2,422	100.0	69.7	29.1	.7	.5
Larceny-theft	1,122,663	758,245	342,633	11,127	10,658	100.0	67.5	30.5	1.0	.9
Motor vehicle theft	129,624	88,971	38,143	1,355	1,155	100.0	68.6	29.4	1.0	.9
Arson	18,427	14,494	3,769	98	66	100.0	78.7	20.5	.5	.4
Violent crime[2]	445,938	242,672	196,810	4,042	2,414	100.0	54.4	44.1	.9	.5
Property crime[3]	1,749,808	1,195,426	523,929	16,152	14,301	100.0	68.3	29.9	.9	.8
Crime Index total[4]	2,195,746	1,438,098	720,739	20,194	16,715	100.0	65.5	32.8	.9	.8
Other assaults	456,391	304,902	145,076	4,141	2,272	100.0	66.8	31.8	.9	.5
Forgery and counterfeiting	72,483	47,950	23,881	404	248	100.0	66.2	32.9	.6	.3
Fraud	265,302	183,200	80,028	1,365	709	100.0	69.1	30.2	.5	.3
Embezzlement	7,884	5,920	1,893	39	32	100.0	75.1	24.0	.5	.4
Stolen property; buying, receiving, possessing	115,384	77,735	36,557	676	416	100.0	67.4	31.7	.6	.4
Vandalism	233,641	193,567	37,111	2,057	906	100.0	82.8	15.9	.9	.4
Weapons; carrying, possessing, etc.	157,028	98,001	57,175	934	918	100.0	62.4	36.4	.6	.6
Prostitution and commercialized vice	85,812	38,972	45,638	484	718	100.0	45.4	53.2	.6	.8
Sex offenses (except forcible rape and prostitution)	63,423	49,850	12,604	563	406	100.0	78.6	19.9	.9	.6
Drug abuse violations	531,953	401,979	125,607	2,249	2,118	100.0	75.6	23.6	.4	.4
Gambling	46,697	14,139	31,059	169	1,330	100.0	30.3	66.5	.4	2.8
Offenses against family and children	49,951	31,319	17,976	569	87	100.0	62.7	36.0	1.1	.2
Driving under the influence	1,289,443	1,124,411	144,048	15,253	5,731	100.0	87.2	11.2	1.2	.4
Liquor laws	428,270	392,343	27,539	7,019	1,369	100.0	91.6	6.4	1.6	.3
Drunkenness	1,047,562	854,387	165,858	25,434	1,883	100.0	81.6	15.8	2.4	.2
Disorderly conduct	723,758	492,383	219,392	10,282	1,701	100.0	68.0	30.3	1.4	.2
Vagrancy	29,338	19,580	9,033	555	170	100.0	66.7	30.8	1.9	.6
All other offenses (except traffic)	1,657,826	1,192,722	436,691	14,614	13,799	100.0	71.9	26.3	.9	.8
Suspicion	16,080	9,385	6,587	33	75	100.0	58.4	41.0	.2	.5
Curfew and loitering law violations	66,424	54,502	10,782	809	331	100.0	82.1	16.2	1.2	.5
Runaways	143,276	120,418	19,930	1,637	1,291	100.0	84.0	13.9	1.1	.9

See footnotes at end of table.

Table 35.—Total Arrests, Distribution by Race, 1980—Continued

Offense charged	Arrests under 18					Percent distribution[1]				
	Total	White	Black	American Indian or Alaskan Native	Asian or Pacific Islander	Total	White	Black	American Indian or Alaskan Native	Asian or Pacific Islander
TOTAL	**2,019,990**	**1,549,152**	**439,334**	**17,917**	**13,587**	**100.0**	**76.7**	**21.7**	**.9**	**.7**
Murder and nonnegligent manslaughter	1,742	947	769	17	9	100.0	54.4	44.1	1.0	.5
Forcible rape	4,333	1,873	2,395	37	28	100.0	43.2	55.3	.9	.6
Robbery	41,976	14,020	27,500	161	295	100.0	33.4	65.5	.4	.7
Aggravated assault	38,061	24,143	13,415	314	189	100.0	63.4	35.2	.8	.5
Burglary	215,026	156,766	55,188	1,638	1,434	100.0	72.9	25.7	.8	.7
Larceny-theft	420,110	295,483	116,040	4,023	4,564	100.0	70.3	27.6	1.0	1.1
Motor vehicle theft	58,677	42,963	14,441	636	637	100.0	73.2	24.6	1.1	1.1
Arson	8,146	6,873	1,195	44	34	100.0	84.4	14.7	.5	.4
Violent crime[2]	86,112	40,983	44,079	529	521	100.0	47.6	51.2	.6	.6
Property crime[3]	701,959	502,085	186,864	6,341	6,669	100.0	71.5	26.6	.9	1.0
Crime Index total[4]	788,071	543,068	230,943	6,870	7,190	100.0	68.9	29.3	.9	.9
Other assaults	81,521	54,046	26,159	649	667	100.0	66.3	32.1	.8	.8
Forgery and counterfeiting	9,375	7,339	1,923	65	48	100.0	78.3	20.5	.7	.5
Fraud	7,414	5,384	1,911	52	67	100.0	72.6	25.8	.7	.9
Embezzlement	890	699	185	1	5	100.0	78.5	20.8	.1	.6
Stolen property; buying, receiving, possessing	34,454	24,876	9,209	226	143	100.0	72.2	26.7	.7	.4
Vandalism	115,353	99,658	14,461	754	480	100.0	86.4	12.5	.7	.4
Weapons; carrying, possessing, etc.	23,943	17,032	6,561	164	186	100.0	71.1	27.4	.7	.8
Prostitution and commercialized vice	3,087	1,392	1,638	25	32	100.0	45.1	53.1	.8	1.0
Sex offenses (except forcible rape and prostitution)	11,073	8,115	2,838	47	73	100.0	73.3	25.6	.4	.7
Drug abuse violations	99,929	85,357	13,683	470	419	100.0	85.4	13.7	.5	.4
Gambling	1,742	373	1,325	4	40	100.0	21.4	76.1	.2	2.3
Offenses against family and children	2,044	1,489	503	36	16	100.0	72.8	24.6	1.8	.8
Driving under the influence	29,689	28,551	752	333	53	100.0	96.2	2.5	1.1	.2
Liquor laws	141,178	136,013	3,058	1,757	350	100.0	96.3	2.2	1.2	.2
Drunkenness	42,517	39,566	1,945	913	93	100.0	93.1	4.6	2.1	.2
Disorderly conduct	119,487	89,812	28,515	953	207	100.0	75.2	23.9	.8	.2
Vagrancy	4,011	3,181	788	21	21	100.0	79.3	19.6	.5	.5
All other offenses (except traffic)	291,043	225,537	61,510	2,127	1,869	100.0	77.5	21.1	.7	.6
Suspicion	3,469	2,744	715	4	6	100.0	79.1	20.6	.1	.2
Curfew and loitering law violations	66,424	54,502	10,782	809	331	100.0	82.1	16.2	1.2	.5
Runaways	143,276	120,418	19,930	1,637	1,291	100.0	84.0	13.9	1.1	.9

See footnotes at end of table.

Table 35.—Total Arrests, Distribution by Race, 1980—Continued

Offense charged	Arrests 18 and over					Percent distribution[1]				
	Total	White	Black	American Indian or Alaskan Native	Asian or Pacific Islander	Total	White	Black	American Indian or Alaskan Native	Asian or Pacific Islander
TOTAL	**7,663,682**	**5,596,611**	**1,935,870**	**91,563**	**39,638**	**100.0**	**73.0**	**25.3**	**1.2**	**.5**
Murder and nonnegligent manslaughter	16,987	8,533	8,199	136	119	100.0	50.2	48.3	.8	.7
Forcible rape	25,072	13,052	11,641	235	144	100.0	52.1	46.4	.9	.6
Robbery	97,445	43,288	52,994	615	548	100.0	44.4	54.4	.6	.6
Aggravated assault	220,322	136,816	79,897	2,527	1,082	100.0	62.1	36.3	1.1	.5
Burglary	264,068	176,950	84,196	1,934	988	100.0	67.0	31.9	.7	.4
Larceny-theft	702,553	462,762	226 593	7,104	6,094	100.0	65.9	32.3	1.0	.9
Motor vehicle theft	70,947	46,008	23,702	719	518	100.0	64.8	33.4	1.0	.7
Arson	10,281	7,621	2,574	54	32	100.0	74.1	25.0	.5	.3
Violent crime[2]	359,826	201,689	152,731	3,513	1,893	100.0	56.1	42.4	1.0	.5
Property crime[3]	1,047,849	693,341	337,065	9,811	7,632	100.0	66.2	32.2	.9	.7
Crime Index total[4]	1,407,675	895,030	489,796	13,324	9,525	100.0	63.6	34.8	.9	.7
Other assaults	374,870	250,856	118,917	3,492	1,605	100.0	66.9	31.7	.9	.4
Forgery and counterfeiting	63,108	40,611	21,958	339	200	100.0	64.4	34.8	.5	.3
Fraud	257,888	177,816	78,117	1,313	642	100.0	69.0	30.3	.5	.2
Embezzlement	6,994	5,221	1,708	38	27	100.0	74.6	24.4	.5	.4
Stolen property; buying, receiving, possessing	80,930	52,859	27,348	450	273	100.0	65.3	33.8	.6	.3
Vandalism	118,288	93,909	22,650	1,303	426	100.0	79.4	19.1	1.1	.4
Weapons; carrying, possessing, etc.	133,085	80,969	50,614	770	732	100.0	60.8	38.0	.6	.6
Prostitution and commercialized vice	82,725	37,580	44,000	459	686	100.0	45.4	53.2	.6	.8
Sex offenses (except forcible rape and prostitution)	52,350	41,735	9,766	516	333	100.0	79.7	18.7	1.0	.6
Drug abuse violations	432,024	316,622	111,924	1,779	1,699	100.0	73.3	25.9	.4	.4
Gambling	44,955	13,766	29,734	165	1,290	100.0	30.6	66.1	.4	2.9
Offenses against family and children	47,907	29,830	17,473	533	71	100.0	62.3	36.5	1.1	.1
Driving under the influence	1,259,754	1,095,860	143,296	14,920	5,678	100.0	87.0	11.4	1.2	.5
Liquor laws	287,092	256,330	24,481	5,262	1,019	100.0	89.3	8.5	1.8	.4
Drunkenness	1,005,045	814,821	163,913	24,521	1,790	100.0	81.1	16.3	2.4	.2
Disorderly conduct	604,271	402,571	190,877	9,329	1,494	100.0	66.6	31.6	1.5	.2
Vagrancy	25,327	16,399	8,245	534	149	100.0	64.7	32.6	2.1	.6
All other offenses (except traffic)	1,366,783	967,185	375,181	12,487	11,930	100.0	70.8	27.4	.9	.9
Suspicion	12,611	6,641	5,872	29	69	100.0	52.7	46.6	.2	.5
Curfew and loitering law violations										
Runaways										

[1]Because of rounding, the percentages may not add to total.
[2]Violent crimes are offenses of murder, forcible rape, robbery, and aggravated assault.
[3]Property crimes are offenses of burglary, larceny-theft, motor vehicle theft, and arson.
[4]Includes arson, a newly established Index offense in 1979.

able 36.—Total Arrests, Distribution by Ethnic Origin, 1980

0,113 agencies; 1980 population 172,717,033]

Offense charged	Total all ages					
	Number of arrests			Percent distribution		
	Total	Hispanic	Non-Hispanic	Total	Hispanic	Non-Hispanic
TOTAL	**7,441,116**	**816,595**	**6,624,521**	**100.0**	**11.0**	**89.0**
Murder and nonnegligent manslaughter	14,122	2,270	11,852	100.0	16.1	83.9
Forcible rape	21,636	2,381	19,255	100.0	11.0	89.0
Robbery	102,332	14,019	88,313	100.0	13.7	86.3
Aggravated assault	196,491	26,620	169,871	100.0	13.5	86.5
Burglary	360,097	41,183	318,914	100.0	11.4	88.6
Larceny-theft	830,823	77,107	753,716	100.0	9.3	90.7
Motor vehicle theft	101,566	15,247	86,319	100.0	15.0	85.0
Arson	14,032	965	13,067	100.0	6.9	93.1
Violent crime[1]	334,581	45,290	289,291	100.0	13.5	86.5
Property crime[2]	1,306,518	134,502	1,172,016	100.0	10.3	89.7
Crime Index total[3]	1,641,099	179,792	1,461,307	100.0	11.0	89.0
Other assaults	341,971	27,311	314,660	100.0	8.0	92.0
Forgery and counterfeiting	58,941	3,887	55,054	100.0	6.6	93.4
Fraud	218,748	3,856	214,892	100.0	1.8	98.2
Embezzlement	6,723	336	6,387	100.0	5.0	95.0
Stolen property; buying, receiving, possessing	88,753	10,230	78,523	100.0	11.5	88.5
Vandalism	178,273	13,628	164,645	100.0	7.6	92.4
Weapons; carrying, possessing, etc.	115,609	15,867	99,742	100.0	13.7	86.3
Prostitution and commercialized vice	64,028	3,633	60,395	100.0	5.7	94.3
Sex offenses (except forcible rape and prostitution)	49,086	4,704	44,382	100.0	9.6	90.4
Drug abuse violations	402,891	37,206	365,685	100.0	9.2	90.8
Gambling	26,457	2,497	23,960	100.0	9.4	90.6
Offenses against family and children	39,217	1,448	37,769	100.0	3.7	96.3
Driving under the influence	1,079,907	131,103	948,804	100.0	12.1	87.9
Liquor laws	351,678	23,701	327,977	100.0	6.7	93.3
Drunkenness	886,799	150,506	736,293	100.0	17.0	83.0
Disorderly conduct	440,889	31,639	409,250	100.0	7.2	92.8
Vagrancy	25,451	4,710	20,741	100.0	18.5	81.5
All other offenses (except traffic)	1,269,385	156,926	1,112,459	100.0	12.4	87.6
Suspicion	8,811	945	7,866	100.0	10.7	89.3
Curfew and loitering law violations	46,335	6,136	40,199	100.0	13.2	86.8
Runaways	100,065	6,534	93,531	100.0	6.5	93.5

See footnotes at end of table.

Table 36.—Total Arrests, Distribution by Ethnic Origin, 1980—Continued

Offense charged	Under 18 years of age					
	Number of arrests			Percent distribution		
	Total	Hispanic	Non-Hispanic	Total	Hispanic	Non-Hispanic
TOTAL	**1,477,109**	**157,434**	**1,319,675**	**100.0**	**10.7**	**89.3**
Murder and nonnegligent manslaughter	1,337	340	997	100.0	25.4	74.6
Forcible rape	3,031	344	2,687	100.0	11.3	88.7
Robbery	29,974	4,206	25,768	100.0	14.0	86.0
Aggravated assault	28,457	5,009	23,448	100.0	17.6	82.4
Burglary	159,021	17,112	141,909	100.0	10.8	89.2
Larceny-theft	307,333	27,529	279,804	100.0	9.0	91.0
Motor vehicle theft	45,168	6,342	38,826	100.0	14.0	86.0
Arson	6,114	411	5,703	100.0	6.7	93.3
Violent crime[1]	62,799	9,899	52,900	100.0	15.8	84.2
Property crime[2]	517,636	51,394	466,242	100.0	9.9	90.1
Crime Index total[3]	580,435	61,293	519,142	100.0	10.6	89.4
Other assaults	54,433	6,087	48,346	100.0	11.2	88.8
Forgery and counterfeiting	7,725	496	7,229	100.0	6.4	93.6
Fraud	6,035	486	5,549	100.0	8.1	91.9
Embezzlement	782	71	711	100.0	9.1	90.9
Stolen property; buying, receiving, possessing	25,494	3,081	22,413	100.0	12.1	87.9
Vandalism	84,838	7,325	77,513	100.0	8.6	91.4
Weapons; carrying, possessing, etc.	17,728	3,348	14,380	100.0	18.9	81.1
Prostitution and commercialized vice	2,323	144	2,179	100.0	6.2	93.8
Sex offenses (except forcible rape and prostitution)	8,505	1,085	7,420	100.0	12.8	87.2
Drug abuse violations	71,472	6,531	64,941	100.0	9.1	90.9
Gambling	919	90	829	100.0	9.8	90.2
Offenses against family and children	1,722	116	1,606	100.0	6.7	93.3
Driving under the influence	24,902	2,917	21,985	100.0	11.7	88.3
Liquor laws	113,923	7,191	106,732	100.0	6.3	93.7
Drunkenness	36,028	9,119	26,909	100.0	25.3	74.7
Disorderly conduct	73,322	6,554	66,768	100.0	8.9	91.1
Vagrancy	3,282	524	2,758	100.0	16.0	84.0
All other offenses (except traffic)	214,869	28,104	186,765	100.0	13.1	86.9
Suspicion	1,972	202	1,770	100.0	10.2	89.8
Curfew and loitering law violations	46,335	6,136	40,199	100.0	13.2	86.8
Runaways	100,065	6,534	93,531	100.0	6.5	93.5

See footnotes at end of table.

Table 36.—Total Arrests, Distribution by Ethnic Origin, 1980—Continued

Offense charged	18 years of age and over					
	Number of arrests			Percent distribution		
	Total	Hispanic	Non-Hispanic	Total	Hispanic	Non-Hispanic
TOTAL	**5,964,007**	**659,161**	**5,304,846**	**100.0**	**11.1**	**88.9**
Murder and nonnegligent manslaughter	12,785	1,930	10,855	100.0	15.1	84.9
Forcible rape	18,605	2,037	16,568	100.0	10.9	89.1
Robbery	72,358	9,813	62,545	100.0	13.6	86.4
Aggravated assault	168,034	21,611	146,423	100.0	12.9	87.1
Burglary	201,076	24,071	177,005	100.0	12.0	88.0
Larceny-theft	523,490	49,578	473,912	100.0	9.5	90.5
Motor vehicle theft	56,398	8,905	47,493	100.0	15.8	84.2
Arson	7,918	554	7,364	100.0	7.0	93.0
Violent crime[1]	271,782	35,391	236,391	100.0	13.0	87.0
Property crime[2]	788,882	83,108	705,774	100.0	10.5	89.5
Crime Index total[3]	1,060,664	118,499	942,165	100.0	11.2	88.8
Other assaults	287,538	21,224	266,314	100.0	7.4	92.6
Forgery and counterfeiting	51,216	3,391	47,825	100.0	6.6	93.4
Fraud	212,713	3,370	209,343	100.0	1.6	98.4
Embezzlement	5,941	265	5,676	100.0	4.5	95.5
Stolen property; buying, receiving, possessing	63,259	7,149	56,110	100.0	11.3	88.7
Vandalism	93,435	6,303	87,132	100.0	6.7	93.3
Weapons; carrying, possessing, etc.	97,881	12,519	85,362	100.0	12.8	87.2
Prostitution and commercialized vice	61,705	3,489	58,216	100.0	5.7	94.3
Sex offenses (except forcible rape and prostitution)	40,581	3,619	36,962	100.0	8.9	91.1
Drug abuse violations	331,419	30,675	300,744	100.0	9.3	90.7
Gambling	25,538	2,407	23,131	100.0	9.4	90.6
Offenses against family and children	37,495	1,332	36,163	100.0	3.6	96.4
Driving under the influence	1,055,005	128,186	926,819	100.0	12.2	87.8
Liquor laws	237,755	16,510	221,245	100.0	6.9	93.1
Drunkenness	850,771	141,387	709,384	100.0	16.6	83.4
Disorderly conduct	367,567	25,085	342,482	100.0	6.8	93.2
Vagrancy	22,169	4,186	17,983	100.0	18.9	81.1
All other offenses (except traffic)	1,054,516	128,822	925,694	100.0	12.2	87.8
Suspicion	6,839	743	6,096	100.0	10.9	89.1
Curfew and loitering law violations	.....	.....	.....	.....	.....	.....
Runaways	.....	.....	.....	.....	.....	.....

[1]Violent crimes are offenses of murder, forcible rape, robbery, and aggravated assault.
[2]Property crimes are offenses of burglary, larceny-theft, motor vehicle theft, and arson
[3]Includes arson, a newly established Index offense in 1979.

Table 37.—City Arrest Trends, 1979–1980

[7,991 agencies; 1980 population 137,572,279]

Offense charged	Number of persons arrested								
	Total all ages			Under 18 years of age			18 years of age and over		
	1979	1980	Percent change	1979	1980	Percent change	1979	1980	Percent change
TOTAL	**7,155,585**	**7,272,530**	**+1.6**	**1,728,525**	**1,637,651**	**-5.3**	**5,427,060**	**5,634,879**	**+3.8**
Murder and nonnegligent manslaughter	12,716	13,121	+3.2	1,265	1,311	+3.6	11,451	11,810	+3.1
Forcible rape	21,181	21,222	+.2	3,491	3,405	-2.5	17,690	17,817	+.7
Robbery	110,707	117,249	+5.9	36,807	37,236	+1.2	73,900	80,013	+8.3
Aggravated assault	187,486	188,110	+.3	31,260	29,744	-4.8	156,226	158,366	+1.4
Burglary	338,270	347,283	+2.7	168,582	159,971	-5.1	169,688	187,312	+10.4
Larceny-theft	897,202	920,335	+2.6	372,517	354,032	-5.0	524,685	566,303	+7.9
Motor vehicle theft	110,051	98,139	-10.8	55,359	45,424	-17.9	54,692	52,715	-3.6
Arson	12,866	12,812	-.4	6,848	6,144	-10.3	6,018	6,668	+10.8
Violent crime[1]	332,090	339,702	+2.3	72,823	71,696	-1.5	259,267	268,006	+3.4
Property crime[2]	1,358,389	1,378,569	+1.5	603,306	565,571	-6.3	755,083	812,998	+7.7
Crime Index total[3]	1,690,479	1,718,271	+1.6	676,129	637,267	-5.7	1,014,350	1,081,004	+6.6
Other assaults	340,945	346,248	+1.6	69,651	67,582	-3.0	271,294	278,666	+2.7
Forgery and counterfeiting	48,232	50,794	+5.3	7,627	7,147	-6.3	40,605	43,647	+7.5
Fraud	122,874	133,206	+8.4	6,992	5,778	-17.4	115,882	127,428	+10.0
Embezzlement	5,127	5,022	-2.0	829	731	-11.8	4,298	4,291	-.2
Stolen property; buying, receiving, possessing	80,159	86,715	+8.2	28,794	28,235	-1.9	51,365	58,480	+13.9
Vandalism	187,621	184,060	-1.9	103,803	92,963	-10.4	83,818	91,097	+8.7
Weapons; carrying, possessing, etc.	122,007	125,532	+2.9	21,076	20,143	-4.4	100,931	105,389	+4.4
Prostitution and commercialized vice	78,644	78,456	-.2	3,116	2,749	-11.8	75,528	75,707	+.2
Sex offenses (except forcible rape and prostitution)	49,172	49,177	(4)	8,989	8,707	-3.1	40,183	40,470	+.7
Drug abuse violations	385,760	399,303	+3.5	89,763	79,718	-11.2	295,997	319,585	+8.0
Gambling	46,455	42,071	-9.4	2,005	1,592	-20.6	44,450	40,479	-8.9
Offenses against family and children	20,219	19,646	-2.8	1,952	1,593	-18.4	18,267	18,053	-1.2
Driving under the influence	742,027	777,080	+4.7	19,382	19,680	+1.5	722,645	757,400	+4.8
Liquor laws	313,191	343,341	+9.6	113,996	114,016	(4)	199,195	229,325	+15.1
Drunkenness	874,936	861,012	-1.6	35,632	33,786	-5.2	839,304	827,226	-1.4
Disorderly conduct	622,489	638,495	+2.6	113,231	108,177	-4.5	509,258	530,318	+4.1
Vagrancy	32,893	26,870	-18.3	4,195	3,257	-22.4	28,698	23,613	-17.7
All other offenses (except traffic)	1,210,428	1,219,324	+.7	239,436	236,623	-1.2	970,992	982,701	+1.2
Suspicion (not included in totals)	15,439	14,585	-5.5	4,388	3,058	-30.3	11,051	11,527	+4.3
Curfew and loitering law violations	70,874	60,902	-14.1	70,874	60,902	-14.1	.....	.....	.....
Runaways	111,053	107,005	-3.6	111,053	107,005	-3.6	.....	.....	.....

[1]Violent crimes are offenses of murder, forcible rape, robbery, and aggravated assault.
[2]Property crimes are offenses of burglary, larceny-theft, motor vehicle theft, and arson.
[3]Includes arson, a newly established Index offense in 1979.
[4]Less than one-tenth of 1 percent.

Table 38.—City Arrests, Distribution by Age, 1980

[8,487 agencies; 1980 population 141,328,002]

Offense charged	Total all ages	Ages under 15	Ages under 18	Ages 18 and over	Age								
					Under 10	10–12	13–14	15	16	17	18	19	20
TOTAL	**7,442,360**	**511,903**	**1,671,260**	**5,771,100**	**48,068**	**120,414**	**343,421**	**312,488**	**404,216**	**442,653**	**460,671**	**443,612**	**407,583**
Percent distribution[1]	**100.0**	**6.9**	**22.5**	**77.5**	**.6**	**1.6**	**4.6**	**4.2**	**5.4**	**5.9**	**6.2**	**6.0**	**5.5**
Murder and nonnegligent manslaughter	13,661	160	1,350	12,311	5	20	135	222	375	593	714	777	701
Forcible rape	22,106	858	3,476	18,630	29	141	688	633	862	1,123	1,243	1,295	1,279
Robbery	119,244	9,181	37,690	81,554	306	1,652	7,223	7,835	9,888	10,786	10,106	9,068	7,764
Aggravated assault	190,965	8,208	30,481	160,484	553	1,863	5,792	5,661	7,553	9,059	9,353	9,755	9,730
Burglary	353,910	56,983	162,756	191,154	5,116	13,585	38,282	33,436	36,702	35,635	29,678	23,799	18,826
Larceny-theft	938,632	148,107	359,818	578,814	15,700	42,237	90,170	65,811	73,114	72,786	63,026	52,428	43,978
Motor vehicle theft	100,390	11,712	46,685	53,705	236	1,538	9,938	11,347	12,575	11,051	8,115	6,501	5,266
Arson	13,377	3,711	6,324	7,053	1,048	1,077	1,586	972	864	777	616	570	507
Violent crime[2]	345,976	18,407	72,997	272,979	893	3,676	13,838	14,351	18,678	21,561	21,416	20,895	19,474
Percent distribution[1]	100.0	5.3	21.1	78.9	.3	1.1	4.0	4.1	5.4	6.2	6.2	6.0	5.6
Property crime[3]	1,406,309	220,513	575,583	830,726	22,100	58,437	139,976	111,566	123,255	120,249	101,435	83,298	68,577
Percent distribution[1]	100.0	15.7	40.9	59.1	1.6	4.2	10.0	7.9	8.8	8.6	7.2	5.9	4.9
Crime Index total[4]	1,752,285	238,920	648,580	1,103,705	22,993	62,113	153,814	125,917	141,933	141,810	122,851	104,193	88,051
Percent distribution[1]	100.0	13.6	37.0	63.0	1.3	3.5	8.8	7.2	8.1	8.1	7.0	5.9	5.0
Other assaults	352,704	24,463	68,830	283,874	2,217	6,178	16,068	12,728	14,904	16,735	16,661	17,659	18,084
Forgery and counterfeiting	51,711	1,229	7,361	44,350	59	214	956	1,235	2,093	2,804	2,956	3,188	3,031
Fraud	134,704	1,160	5,820	128,884	52	262	846	840	1,439	2,381	3,755	5,056	5,919
Embezzlement	5,071	111	734	4,337	6	26	79	98	211	314	330	300	295
Stolen property; buying, receiving, possessing	88,541	8,103	28,668	59,873	412	1,571	6,120	5,705	7,264	7,596	7,317	6,162	5,332
Vandalism	187,735	46,177	94,651	93,084	7,929	13,912	24,336	16,105	16,635	15,734	12,457	10,389	8,642
Weapons; carrying, possessing, etc.	128,868	4,867	20,640	108,228	182	966	3,719	3,942	5,313	6,518	7,409	7,404	6,776
Prostitution and commercialized vice	82,349	266	2,939	79,410	13	27	226	367	767	1,539	4,294	6,905	7,723
Sex offenses (except forcible rape and prostitution)	49,688	3,389	8,794	40,894	255	746	2,388	1,649	1,819	1,937	2,068	2,232	2,228
Drug abuse violations	408,329	11,698	81,448	326,881	161	1,197	10,340	15,561	23,896	30,293	33,697	34,423	31,707
Gambling	42,266	193	1,603	40,663	7	19	167	266	462	682	964	1,039	1,186
Offenses against family and children	20,102	922	1,634	18,468	595	106	221	195	249	268	983	866	932
Driving under the influence	794,178	514	20,145	774,033	128	77	309	807	5,087	13,737	30,701	37,186	39,319
Liquor laws	350,039	8,151	116,498	233,541	103	621	7,427	16,791	36,752	54,804	58,572	48,254	34,912
Drunkenness	866,673	3,401	34,311	832,362	300	317	2,784	5,021	9,408	16,481	31,049	34,258	34,369
Disorderly conduct	649,717	28,370	109,746	539,971	2,107	6,506	19,757	19,356	26,588	35,432	44,190	44,157	41,501
Vagrancy	27,175	790	3,492	23,683	27	115	648	773	937	992	1,604	1,498	1,495
All other offenses (except traffic)	1,265,120	67,456	241,835	1,023,285	7,059	14,748	45,649	41,225	66,130	67,024	77,773	77,491	75,163
Suspicion	14,773	866	3,199	11,574	85	197	584	575	729	1,029	1,040	952	918
Curfew and loitering law violations	61,598	14,351	61,598	.....	386	2,305	11,660	13,629	18,470	15,148	.....	.....	.....
Runaways	108,734	46,506	108,734	.....	2,992	8,191	35,323	29,703	23,130	9,395	.....	.....	.....

See footnotes at end of table.

Table 38.—City Arrests, Distribution by Age, 1980—Continued

Offense charged	Age												
	21	22	23	24	25–29	30–34	35–39	40–44	45–49	50–54	55–59	60–64	65 and over
TOTAL	**375,859**	**339,843**	**312,171**	**282,943**	**1,042,113**	**666,165**	**420,425**	**300,909**	**232,834**	**194,209**	**138,394**	**79,965**	**73,404**
Percent distribution[1]	**5.1**	**4.6**	**4.2**	**3.8**	**14.0**	**9.0**	**5.6**	**4.0**	**3.1**	**2.6**	**1.9**	**1.1**	**1.0**
Murder and nonnegligent manslaughter	755	703	685	690	2,493	1,736	1,097	642	473	299	241	141	164
Forcible rape	1,328	1,206	1,177	1,149	4,096	2,542	1,433	838	443	274	169	85	73
Robbery	7,045	5,923	5,476	4,873	16,232	8,180	3,471	1,569	844	474	259	139	131
Aggravated assault	9,949	9,505	8,938	8,555	32,889	22,053	13,726	9,085	6,122	4,552	2,898	1,617	1,757
Burglary	15,923	13,384	11,712	9,943	34,460	16,693	7,481	3,853	2,293	1,417	879	415	398
Larceny-theft	37,206	33,555	29,827	27,013	102,245	62,566	35,969	24,028	18,591	16,039	12,364	8,400	11,579
Motor vehicle theft	4,443	3,726	3,271	2,728	9,525	4,881	2,393	1,273	713	426	255	96	93
Arson	446	420	364	350	1,266	849	538	370	269	212	130	85	61
Violent crime[2]	19,077	17,337	16,276	15,267	55,710	34,511	19,727	12,134	7,882	5,599	3,567	1,982	2,125
Percent distribution[1]	5.5	5.0	4.7	4.4	16.1	10.0	5.7	3.5	2.3	1.6	1.0	.6	6
Property crime[3]	58,018	51,085	45,174	40,034	147,496	84,989	46,381	29,524	21,866	18,094	13,628	8,996	12,131
Percent distribution[1]	4.1	3.6	3.2	2.8	10.5	6.0	3.3	2.1	1.6	1.3	1.0	.6	.9
Crime Index total[4]	77,095	68,422	61,450	55,301	203,206	119,500	66,108	41,658	29,748	23,693	17,195	10,978	14,256
Percent distribution[1]	4.4	3.9	3.5	3.2	11.6	6.8	3.8	2.4	1.7	1.4	1.0	.6	.8
Other assaults	18,045	17,355	16,825	15,607	60,230	38,905	23,611	15,187	10,116	6,899	4,211	2,238	2,241
Forgery and counterfeiting	2,907	2,910	2,812	2,729	10,450	6,359	3,075	1,719	1,002	613	325	158	116
Fraud	6,414	6,915	7,435	7,264	31,247	22,146	13,539	8,023	4,839	2,991	1,678	782	881
Embezzlement	275	251	239	227	851	558	375	263	170	114	48	28	13
Stolen property; buying, receiving, possessing	4,432	4,071	3,485	3,064	11,149	6,198	3,394	1,975	1,228	923	565	321	257
Vandalism	7,221	6,179	5,530	4,722	16,303	9,036	4,875	2,919	1,874	1,306	749	437	445
Weapons; carrying, possessing, etc.	6,751	6,459	6,178	5,734	21,737	13,965	8,751	5,588	3,980	3,018	2,074	1,178	1,226
Prostitution and commercialized vice	7,988	7,581	6,688	5,627	16,863	7,009	3,116	1,786	1,274	968	832	439	317
Sex offenses (except forcible rape and prostitution)	2,212	2,155	1,930	1,844	7,686	5,804	3,914	2,608	2,010	1,539	1,259	709	696
Drug abuse violations	28,873	25,980	22,991	20,159	66,941	32,452	13,583	6,448	3,729	2,434	1,961	1,053	450
Gambling	1,312	1,370	1,279	1,307	5,694	5,097	4,288	3,892	3,741	3,204	2,491	1,673	2,126
Offenses against family and children	999	908	1,013	937	3,995	3,034	2,053	1,203	697	410	232	110	96
Driving under the influence	41,740	40,090	39,009	35,875	141,919	101,812	73,399	55,772	45,209	37,721	27,447	15,043	11,791
Liquor laws	13,236	9,926	7,863	6,305	18,856	10,390	6,542	5,158	4,186	3,646	2,589	1,599	1,507
Drunkenness	39,422	35,508	33,775	31,698	126,947	100,042	78,696	68,565	62,865	61,021	45,130	26,892	22,125
Disorderly conduct	40,661	36,157	31,591	27,632	96,900	58,523	35,154	25,454	19,207	15,927	10,891	6,141	5,885
Vagrancy	1,536	1,432	1,285	1,199	4,444	2,875	1,971	1,268	973	814	632	358	299
All other offenses (except traffic)	73,989	65,409	60,100	55,055	194,126	121,057	73,264	50,984	35,713	26,800	17,968	9,777	8,616
Suspicion	751	765	693	657	2,569	1,403	717	439	273	168	117	51	61
Curfew and loitering law violations	.....	.....	.....	.....	.....	.....	.....	.....	.....	.....	.....	.....	.....
Runaways	.....	.....	.....	.....	.....	.....	.....	.....	.....	.....	.....	.....	.....

[1]Because of rounding, the percentages may not add to total.
[2]Violent crimes are offenses of murder, forcible rape, robbery, and aggravated assault
[3]Property crimes are offenses of burglary, larceny-theft, motor vehicle theft, and arson.
[4]Includes arson, a newly established Index offense in 1979.

Table 39.—City Arrests of Persons under 15, 18, 21, and 25 Years of Age, 1980

[8,487 agencies; 1980 population 141,328,002]

Offense charged	Total all ages	Number of persons arrested				Percent of total all ages			
		Under 15	Under 18	Under 21	Under 25	Under 15	Under 18	Under 21	Under 25
TOTAL	**7,442,360**	**511,903**	**1,671,260**	**2,983,126**	**4,293,942**	**6.9**	**22.5**	**40.1**	**57.7**
Murder and nonnegligent manslaughter	13,661	160	1,350	3,542	6,375	1.2	9.9	25.9	46.7
Forcible rape	22,106	858	3,476	7,293	12,153	3.9	15.7	33.0	55.0
Robbery	119,244	9,181	37,690	64,628	87,945	7.7	31.6	54.2	73.8
Aggravated assault	190,965	8,208	30,481	59,319	96,266	4.3	16.0	31.1	50.4
Burglary	353,910	56,983	162,756	235,059	286,021	16.1	46.0	66.4	80.8
Larceny-theft	938,632	148,107	359,818	519,250	646,851	15.8	38.3	55.3	68.9
Motor vehicle theft	100,390	11,712	46,685	66,567	80,735	11.7	46.5	66.3	80.4
Arson	13,377	3,711	6,324	8,017	9,597	27.7	47.3	59.9	71.7
Violent crime[1]	345,976	18,407	72,997	134,782	202,739	5.3	21.1	39.0	58.6
Property crime[2]	1,406,309	220,513	575,583	828,893	1,023,204	15.7	40.9	58.9	72.8
Crime Index total[3]	1,752,285	238,920	648,580	963,675	1,225,943	13.6	37.0	55.0	70.0
Other assaults	352,704	24,463	68,830	121,234	189,066	6.9	19.5	34.4	53.6
Forgery and counterfeiting	51,711	1,229	7,361	16,536	27,894	2.4	14.2	32.0	53.9
Fraud	134,704	1,160	5,820	20,550	48,578	.9	4.3	15.3	36.1
Embezzlement	5,071	111	734	1,659	2,651	2.2	14.5	32.7	52.3
Stolen property; buying, receiving, possessing	88,541	8,103	28,668	47,479	62,531	9.2	32.4	53.6	70.6
Vandalism	187,735	46,177	94,651	126,139	149,791	24.6	50.4	67.2	79.8
Weapons; carrying, possessing, etc.	128,868	4,867	20,640	42,229	67,351	3.8	16.0	32.8	52.3
Prostitution and commercialized vice	82,349	266	2,939	21,861	49,745	.3	3.6	26.5	60.4
Sex offenses (except forcible rape and prostitution)	49,688	3,389	8,794	15,322	23,463	6.8	17.7	30.8	47.2
Drug abuse violations	408,329	11,698	81,448	181,275	279,278	2.9	19.9	44.4	68.4
Gambling	42,266	193	1,603	4,792	10,060	.5	3.8	11.3	23.8
Offenses against family and children	20,102	922	1,634	4,415	8,272	4.6	8.1	22.0	41.2
Driving under the influence	794,178	514	20,145	127,351	284,065	.1	2.5	16.0	35.8
Liquor laws	350,039	8,151	116,498	258,236	295,566	2.3	33.3	73.8	84.4
Drunkenness	866,673	3,401	34,311	133,987	274,390	.4	4.0	15.5	31.7
Disorderly conduct	649,717	28,370	109,746	239,594	375,635	4.4	16.9	36.9	57.8
Vagrancy	27,175	790	3,492	8,089	13,541	2.9	12.9	29.8	49.8
All other offenses (except traffic)	1,265,120	67,456	241,835	472,262	726,815	5.3	19.1	37.3	57.5
Suspicion	14,773	866	3,199	6,109	8,975	5.9	21.7	41.4	60.8
Curfew and loitering law violations	61,598	14,351	61,598	61,598	61,598	23.3	100.0	100.0	100.0
Runaways	108,734	46,506	108,734	108,734	108,734	42.8	100.0	100.0	100.0

[1]Violent crimes are offenses of murder, forcible rape, robbery, and aggravated assault.
[2]Property crimes are offenses of burglary, larceny-theft, motor vehicle theft, and arson.
[3]Includes arson, a newly established Index offense in 1979.

Table 40.—City Arrests, Distribution by Sex, 1980

[8,487 agencies; 1980 population 141,328,002]

Offense charged	Number of persons arrested			Percent male	Percent female	Percent distribution[1]		
	Total	Male	Female			Total	Male	Female
TOTAL	**7,442,360**	**6,234,592**	**1,207,768**	**83.8**	**16.2**	**100.0**	**100.0**	**100.0**
Murder and nonnegligent manslaughter	13,661	11,898	1,763	87.1	12.9	.2	.2	.1
Forcible rape	22,106	21,906	200	99.1	.9	.3	.4	([2])
Robbery	119,244	110,668	8,576	92.8	7.2	1.6	1.8	.7
Aggravated assault	190,965	166,113	24,852	87.0	13.0	2.6	2.7	2.1
Burglary	353,910	332,150	21,760	93.9	6.1	4.8	5.3	1.8
Larceny-theft	938,632	656,555	282,077	69.9	30.1	12.6	10.5	23.4
Motor vehicle theft	100,390	91,806	8,584	91.4	8.6	1.3	1.5	.7
Arson	13,377	11,725	1,652	87.7	12.3	.2	.2	.1
Violent crime[3]	345,976	310,585	35,391	89.8	10.2	4.6	5.0	2.9
Property crime[4]	1,406,309	1,092,236	314,073	77.7	22.3	18.9	17.5	26.0
Crime Index total[5]	1,752,285	1,402,821	349,464	80.1	19.9	23.5	22.5	28.9
Other assaults	352,704	302,549	50,155	85.8	14.2	4.7	4.9	4.2
Forgery and counterfeiting	51,711	35,293	16,418	68.3	31.7	.7	.6	1.4
Fraud	134,704	79,925	54,779	59.3	40.7	1.8	1.3	4.5
Embezzlement	5,071	3,632	1,439	71.6	28.4	.1	.1	.1
Stolen property; buying, receiving, possessing	88,541	78,956	9,585	89.2	10.8	1.2	1.3	.8
Vandalism	187,735	171,305	16,430	91.2	8.8	2.5	2.7	1.4
Weapons; carrying, possessing, etc.	128,868	119,300	9,568	92.6	7.4	1.7	1.9	.8
Prostitution and commercialized vice	82,349	25,298	57,051	30.7	69.3	1.1	.4	4.7
Sex offenses (except forcible rape and prostitution)	49,688	45,910	3,778	92.4	7.6	.7	.7	.3
Drug abuse violations	408,329	354,258	54,071	86.8	13.2	5.5	5.7	4.5
Gambling	42,266	38,100	4,166	90.1	9.9	.6	.6	.3
Offenses against family and children	20,102	16,664	3,438	82.9	17.1	.3	.3	.3
Driving under the influence	794,178	715,008	79,170	90.0	10.0	10.7	11.5	6.6
Liquor laws	350,039	297,664	52,375	85.0	15.0	4.7	4.8	4.3
Drunkenness	866,673	799,917	66,756	92.3	7.7	11.6	12.8	5.5
Disorderly conduct	649,717	547,065	102,652	84.2	15.8	8.7	8.8	8.5
Vagrancy	27,175	23,273	3,902	85.6	14.4	.4	.4	.3
All other offenses (except traffic)	1,265,120	1,072,959	192,161	84.8	15.2	17.0	17.2	15.9
Suspicion	14,773	12,702	2,071	86.0	14.0	.2	.2	.2
Curfew and loitering law violations	61,598	47,355	14,243	76.9	23.1	.8	.8	1.2
Runaways	108,734	44,638	64,096	41.1	58.9	1.5	.7	5.3

[1]Because of rounding, the percentages may not add to total.
[2]Less than one-tenth of 1 percent.
[3]Violent crimes are offenses of murder, forcible rape, robbery, and aggravated assault.
[4]Property crimes are offenses of burglary, larceny-theft, motor vehicle theft, and arson.
[5]Includes arson, a newly established Index offense in 1979.

Table 41.—City Arrest Trends, Sex, 1979–1980

[7,991 agencies; 1980 population 137,572,279]

Offense charged	Males						Females					
	Total			Under 18			Total			Under 18		
	1979	1980	Percent change	1979	1980	Percent change	1979	1980	Percent change	1979	1980	Percent change
TOTAL	**5,998,807**	**6,089,797**	**+1.5**	**1,374,107**	**1,299,012**	**-5.5**	**1,156,778**	**1,182,733**	**+2.2**	**354,418**	**338,639**	**-4.5**
Murder and nonnegligent manslaughter	11,003	11,433	+3.9	1,140	1,205	+5.7	1,713	1,688	-1.5	125	106	-15.2
Forcible rape	21,012	21,038	+.1	3,444	3,352	-2.7	169	184	+8.9	47	53	+12.8
Robbery	102,577	108,824	+6.1	34,358	34,718	+1.0	8,130	8,425	+3.6	2,449	2,518	+2.8
Aggravated assault	163,225,	163,585	+.2	26,572	25,082	-5.6	24,261	24,525	+1.1	4,688	4,662	-.6
Burglary	316,779	325,870	+2.9	157,835	149,948	-5.0	21,491	21,413	-.4	10,747	10,023	-6.7
Larceny-theft	614,572	643,101	+4.6	269,423	259,263	-3.8	282,630	277,234	-1.9	103,094	94,769	-8.1
Motor vehicle theft	100,305	89,685	-10.6	49,861	40,916	-17.9	9,746	8,454	-13.3	5,498	4,508	-18.0
Arson	11,358	11,207	-1.3	6,186	5,511	-10.9	1,508	1,605	+6.4	662	633	-4.4
Violent crime[1]	297,817	304,880	+2.4	65,514	64,357	-1.8	34,273	34,822	+1.6	7,309	7,339	+.4
Property crime[2]	1,043,014	1,069,863	+2.6	483,305	455,638	-5.7	315,375	308,706	-2.1	120,001	109,933	-8.4
Crime Index total[3]	1,340,831	1,374,743	+2.5	548,819	519,995	-5.3	349,648	343,528	-1.8	127,310	117,272	-7.9
Other assaults	293,448	296,859	+1.2	55,304	53,055	-4.1	47,497	49,389	+4.0	14,347	14,527	+1.3
Forgery and counterfeiting	32,970	34,597	+4.9	5,312	4,933	-7.1	15,262	16,197	+6.1	2,315	2,214	-4.4
Fraud	74,830	78,936	+5.5	5,232	4,189	-19.9	48,044	54,270	+13.0	1,760	1,589	-9.7
Embezzlement	3,769	3,603	-4.4	640	533	-16.7	1,358	1,419	+4.5	189	198	+4.8
Stolen property; buying, receiving, possessing	71,392	77,268	+8.2	26,243	25,743	-1.9	8,767	9,447	+7.8	2,551	2,492	-2.3
Vandalism	171,697	167,907	-2.2	95,599	85,487	-10.6	15,924	16,153	+1.4	8,204	7,476	-8.9
Weapons; carrying, possessing, etc.	112,758	116,189	+3.0	19,830	18,960	-4.4	9,249	9,343	+1.0	1,246	1,183	-5.1
Prostitution and commercialized vice	24,959	23,139	-7.3	1,089	760	-30.2	53,685	55,317	+3.0	2,027	1,989	-1.9
Sex offenses (except forcible rape and prostitution)	45,240	45,428	+.4	8,292	8,079	-2.6	3,932	3,749	-4.7	697	628	-9.9
Drug abuse violations	333,892	346,344	+3.7	75,164	66,664	-11.3	51,868	52,959	+2.1	14,599	13,054	-10.6
Gambling	42,173	37,921	-10.1	1,930	1,521	-21.2	4,282	4,150	-3.1	75	71	-5.3
Offenses against family and children	16,816	16,309	-3.0	1,203	989	-17.8	3,403	3,337	-1.9	749	604	-19.4
Driving under the influence	673,417	699,537	+3.9	17,385	17,525	+.8	68,610	77,543	+13.0	1,997	2,155	+7.9
Liquor laws	267,169	292,022	+9.3	89,357	88,481	-1.0	46,022	51,319	+11.5	24,639	25,535	+3.6
Drunkenness	810,486	794,720	-1.9	30,693	29,079	-5.3	64,450	66,292	+2.9	4,939	4,707	-4.7
Disorderly conduct	524,786	537,452	+2.4	94,014	89,138	-5.2	97,703	101,043	+3.4	19,217	19,039	-.9
Vagrancy	25,029	22,984	-8.2	3,452	2,726	-21.0	7,864	3,886	-50.6	743	531	-28.5
All other offenses (except traffic)	1,032,170	1,033,234	+.1	193,574	190,550	-1.6	178,258	186,090	+4.4	45,862	46,073	+.5
Suspicion (not included in totals)	13,166	12,567	-4.5	3,651	2,539	-30.5	2,273	2,018	-11.2	737	519	-29.6
Curfew and loitering law violations	55,609	46,766	-15.9	55,609	46,766	-15.9	15,265	14,136	-7.4	15,265	14,136	-7.4
Runaways	45,366	43,839	-3.4	45,366	43,839	-3.4	65,687	63,166	-3.8	65,687	63,166	-3.8

[1]Violent crimes are offenses of murder, forcible rape, robbery, and aggravated assault.
[2]Property crimes are offenses of burglary, larceny-theft, motor vehicle theft, and arson.
[3]Includes arson, a newly established Index offense in 1979.

351-624 O - 81 - 15 : QL 3

Table 42.—City Arrests, Distribution by Race, 1980

[8,469 agencies; 1980 population 141,164,904]

Offense charged	Total arrests					Percent distribution[1]				
	Total	White	Black	American Indian or Alaskan Native	Asian or Pacific Islander	Total	White	Black	American Indian or Alaskan Native	Asian or Pacific Islander
TOTAL	**7,431,896**	**5,285,145**	**2,018,554**	**82,361**	**45,836**	**100.0**	**71.1**	**27.2**	**1.1**	**.6**
Murder and nonnegligent manslaughter	13,650	5,973	7,475	90	112	100.0	43.8	54.8	.7	.8
Forcible rape	22,086	9,942	11,827	173	144	100.0	45.0	53.5	.8	.7
Robbery	119,194	45,341	72,429	644	780	100.0	38.0	60.8	.5	.7
Aggravated assault	190,697	111,128	76,534	1,987	1,048	100.0	58.3	40.1	1.0	.5
Burglary	353,519	232,004	117,195	2,347	1,973	100.0	65.6	33.2	.7	.6
Larceny-theft	937,497	615,485	302,625	9,730	9,657	100.0	65.7	32.3	1.0	1.0
Motor vehicle theft	100,270	64,911	33,415	913	1,031	100.0	64.7	33.3	.9	1.0
Arson	13,351	10,051	3,188	59	53	100.0	75.3	23.9	.4	.4
Violent crime[2]	345,627	172,384	168,265	2,894	2,084	100.0	49.9	48.7	.8	.6
Property crime[3]	1,404,637	922,451	456,423	13,049	12,714	100.0	65.7	32.5	.9	.9
Crime Index total[4]	1,750,264	1,094,835	624,688	15,943	14,798	100.0	62.6	35.7	.9	.8
Other assaults	352,247	223,873	123,611	2,852	1,911	100.0	63.6	35.1	.8	.5
Forgery and counterfeiting	51,598	32,405	18,714	270	209	100.0	62.8	36.3	.5	.4
Fraud	134,847	86,969	46,586	733	559	100.0	64.5	34.5	.5	.4
Embezzlement	5,070	3,687	1,342	19	22	100.0	72.7	26.5	.4	.4
Stolen property; buying, receiving, possessing	88,458	56,496	31,128	485	349	100.0	63.9	35.2	.5	.4
Vandalism	187,552	151,907	33,317	1,553	775	100.0	81.0	17.8	.8	.4
Weapons; carrying, possessing, etc.	128,721	75,746	51,476	682	817	100.0	58.8	40.0	.5	.6
Prostitution and commercialized vice	82,346	36,835	44,357	474	680	100.0	44.7	53.9	.6	.8
Sex offenses (except forcible rape and prostitution)	49,665	37,958	10,882	488	337	100.0	76.4	21.9	1.0	.7
Drug abuse violations	407,432	294,455	109,736	1,568	1,673	100.0	72.3	26.9	.4	.4
Gambling	42,266	11,262	29,573	160	1,271	100.0	26.6	70.0	.4	3.0
Offenses against family and children	20,069	12,449	7,268	299	53	100.0	62.0	36.2	1.5	.3
Driving under the influence	792,518	684,419	95,659	8,751	3,689	100.0	86.4	12.1	1.1	.5
Liquor laws	349,293	318,296	23,867	5,911	1,219	100.0	91.1	6.8	1.7	.3
Drunkenness	864,979	690,266	151,376	21,630	1,707	100.0	79.8	17.5	2.5	.2
Disorderly conduct	649,198	429,940	209,666	8,090	1,502	100.0	66.2	32.3	1.2	.2
Vagrancy	27,166	17,737	8,743	525	161	100.0	65.3	32.2	1.9	.6
All other offenses (except traffic)	1,263,616	878,855	361,823	10,223	12,715	100.0	69.6	28.6	.8	1.0
Suspicion	14,666	8,269	6,360	19	18	100.0	56.4	43.4	.1	.1
Curfew and loitering law violations	61,368	50,162	10,451	515	240	100.0	81.7	17.0	.8	.4
Runaways	108,557	88,324	17,931	1,171	1,131	100.0	81.4	16.5	1.1	1.0

See footnotes at end of table.

Table 42.—City Arrests, Distribution by Race, 1980—Continued

Offense charged	Arrests under 18					Percent distribution[1]				
	Total	White	Black	American Indian or Alaskan Native	Asian or Pacific Islander	Total	White	Black	American Indian or Alaskan Native	Asian or Pacific Islander
TOTAL	**1,666,823**	**1,244,100**	**397,096**	**13,696**	**11,931**	**100.0**	**74.6**	**23.8**	**.8**	**.7**
Murder and nonnegligent manslaughter	1,350	649	680	13	8	100.0	48.1	50.4	1.0	.6
Forcible rape	3,465	1,368	2,044	28	25	100.0	39.5	59.0	.8	.7
Robbery	37,669	11,854	25,388	143	284	100.0	31.5	67.4	.4	.8
Aggravated assault	30,412	18,488	11,528	232	164	100.0	60.8	37.9	.8	.5
Burglary	162,509	112,626	47,626	1,097	1,160	100.0	69.3	29.3	.7	.7
Larceny-theft	358,972	246,768	104,425	3,614	4,165	100.0	68.7	29.1	1.0	1.2
Motor vehicle theft	46,607	32,614	12,952	463	578	100.0	70.0	27.8	1.0	1.2
Arson	6,310	5,221	1,027	35	27	100.0	82.7	16.3	.6	.4
Violent crime[2]	72,896	32,359	39,640	416	481	100.0	44.4	54.4	.6	.7
Property crime[3]	574,398	397,229	166,030	5,209	5,930	100.0	69.2	28.9	.9	1.0
Crime Index total[4]	647,294	429,588	205,670	5,625	6,411	100.0	66.4	31.8	.9	1.0
Other assaults	68,651	43,983	23,653	445	570	100.0	64.1	34.5	.6	.8
Forgery and counterfeiting	7,327	5,589	1,647	47	44	100.0	76.3	22.5	.6	.6
Fraud	5,800	4,001	1,696	36	67	100.0	69.0	29.2	.6	1.2
Embezzlement	734	575	155	1	3	100.0	78.3	21.1	.1	.4
Stolen property; buying, receiving, possessing	28,608	20,001	8,296	187	124	100.0	69.9	29.0	.7	.4
Vandalism	94,414	80,271	13,215	512	416	100.0	85.0	14.0	.5	.4
Weapons; carrying, possessing, etc.	20,594	14,219	6,089	119	167	100.0	69.0	29.6	.6	.8
Prostitution and commercialized vice	2,937	1,278	1,603	25	31	100.0	43.5	54.6	.9	1.1
Sex offenses (except forcible rape and prostitution)	8,784	6,222	2,465	37	60	100.0	70.8	28.1	.4	.7
Drug abuse violations	80,855	67,911	12,265	366	313	100.0	84.0	15.2	.5	.4
Gambling	1,603	317	1,245	3	38	100.0	19.8	77.7	.2	2.4
Offenses against family and children	1,630	1,130	455	33	12	100.0	69.3	27.9	2.0	.7
Driving under the influence	20,071	19,275	547	208	41	100.0	96.0	2.7	1.0	.2
Liquor laws	116,006	111,507	2,817	1,394	288	100.0	96.1	2.4	1.2	.2
Drunkenness	34,190	31,761	1,698	658	73	100.0	92.9	5.0	1.9	.2
Disorderly conduct	109,596	81,156	27,542	717	181	100.0	74.1	25.1	.7	.2
Vagrancy	3,490	2,725	729	17	19	100.0	78.1	20.9	.5	.5
All other offenses (except traffic)	241,138	181,602	56,259	1,577	1,700	100.0	75.3	23.3	.7	.7
Suspicion	3,176	2,503	668	3	2	100.0	78.8	21.0	.1	.1
Curfew and loitering law violations	61,368	50,162	10,451	515	240	100.0	81.7	17.0	.8	.4
Runaways	108,557	88,324	17,931	1,171	1,131	100.0	81.4	16.5	1.1	1.0

See footnotes at end of table.

Table 42.—City Arrests, Distribution by Race, 1980—Continued

Offense charged	Arrests 18 and over					Percent distribution[1]				
	Total	White	Black	American Indian or Alaskan Native	Asian or Pacific Islander	Total	White	Black	American Indian or Alaskan Native	Asian or Pacific Islander
TOTAL	**5,765,073**	**4,041,045**	**1,621,458**	**68,665**	**33,905**	**100.0**	**70.1**	**28.1**	**1.2**	**.6**
Murder and nonnegligent manslaughter	12,300	5,324	6,795	77	104	100.0	43.3	55.2	.6	.8
Forcible rape	18,621	8,574	9,783	145	119	100.0	46.0	52.5	.8	.6
Robbery	81,525	33,487	47,041	501	496	100.0	41.1	57.7	.6	.6
Aggravated assault	160,285	92,640	65,006	1,755	884	100.0	57.8	40.6	1.1	.6
Burglary	191,010	119,378	69,569	1,250	813	100.0	62.5	36.4	.7	.4
Larceny-theft	578,525	368,717	198,200	6,116	5,492	100.0	63.7	34.3	1.1	.9
Motor vehicle theft	53,663	32,297	20,463	450	453	100.0	60.2	38.1	.8	.8
Arson	7,041	4,830	2,161	24	26	100.0	68.6	30.7	.3	.4
Violent crime[2]	272,731	140,025	128,625	2,478	1,603	100.0	51.3	47.2	.9	.6
Property crime[3]	830,239	525,222	290,393	7,840	6,784	100.0	63.3	35.0	.9	.8
Crime Index total[4]	1,102,970	665,247	419,018	10,318	8,387	100.0	60.3	38.0	.9	.8
Other assaults	283,596	179,890	99,958	2,407	1,341	100.0	63.4	35.2	.8	.5
Forgery and counterfeiting	44,271	26,816	17,067	223	165	100.0	60.6	38.6	.5	.4
Fraud	129,047	82,968	44,890	697	492	100.0	64.3	34.8	.5	.4
Embezzlement	4,336	3,112	1,187	18	19	100.0	71.8	27.4	.4	.4
Stolen property; buying, receiving, possessing	59,850	36,495	22,832	298	225	100.0	61.0	38.1	.5	.4
Vandalism	93,138	71,636	20,102	1,041	359	100.0	76.9	21.6	1.1	.4
Weapons; carrying, possessing, etc.	108,127	61,527	45,387	563	650	100.0	56.9	42.0	.5	.6
Prostitution and commercialized vice	79,409	35,557	42,754	449	649	100.0	44.8	53.8	.6	.8
Sex offenses (except forcible rape and prostitution)	40,881	31,736	8,417	451	277	100.0	77.6	20.6	1.1	.7
Drug abuse violations	326,577	226,544	97,471	1,202	1,360	100.0	69.4	29.8	.4	.4
Gambling	40,663	10,945	28,328	157	1,233	100.0	26.9	69.7	.4	3.0
Offenses against family and children	18,439	11,319	6,813	266	41	100.0	61.4	36.9	1.4	.2
Driving under the influence	772,447	665,144	95,112	8,543	3,648	100.0	86.1	12.3	1.1	.5
Liquor laws	233,287	206,789	21,050	4,517	931	100.0	88.6	9.0	1.9	.4
Drunkenness	830,789	658,505	149,678	20,972	1,634	100.0	79.3	18.0	2.5	.2
Disorderly conduct	539,602	348,784	182,124	7,373	1,321	100.0	64.6	33.8	1.4	.2
Vagrancy	23,676	15,012	8,014	508	142	100.0	63.4	33.8	2.1	.6
All other offenses (except traffic)	1,022,478	697,253	305,564	8,646	11,015	100.0	68.2	29.9	.8	1.1
Suspicion	11,490	5,766	5,692	16	16	100.0	50.2	49.5	.1	.1
Curfew and loitering law violations	.....	.....	.....	.....	.....	.....	.....	.....	.....	.....
Runaways	.....	.....	.....	.....	.....	.....	.....	.....	.....	.....

[1]Because of rounding, the percentages may not add to total.
[2]Violent crimes are offenses of murder, forcible rape, robbery, and aggravated assault.
[3]Property crimes are offenses of burglary, larceny-theft, motor vehicle theft, and arson.
[4]Includes arson, a newly established Index offense in 1979

Table 43.—City Arrests, Distribution by Ethnic Origin, 1980

[7,180 agencies; 1980 population 115,998,500]

Offense charged	Total all ages					
	Number of arrests			Percent distribution		
	Total	Hispanic	Non-Hispanic	Total	Hispanic	Non-Hispanic
TOTAL	**5,660,953**	**688,778**	**4,972,175**	**100.0**	**12.2**	**87.8**
Murder and nonnegligent manslaughter	10,244	1,874	8,370	100.0	18.3	81.7
Forcible rape	16,111	1,842	14,269	100.0	11.4	88.6
Robbery	88,252	12,523	75,729	100.0	14.2	85.8
Aggravated assault	145,764	21,931	123,833	100.0	15.0	85.0
Burglary	265,871	36,013	229,858	100.0	13.5	86.5
Larceny-theft	693,033	71,188	621,845	100.0	10.3	89.7
Motor vehicle theft	77,939	12,689	65,250	100.0	16.3	83.7
Arson	10,107	834	9,273	100.0	8.3	91.7
Violent crime[1]	260,371	38,170	222,201	100.0	14.7	85.3
Property crime[2]	1,046,950	120,724	926,226	100.0	11.5	88.5
Crime Index total[3]	1,307,321	158,894	1,148,427	100.0	12.2	87.8
Other assaults	256,179	23,351	232,828	100.0	9.1	90.9
Forgery and counterfeiting	42,356	2,774	39,582	100.0	6.5	93.5
Fraud	110,811	2,712	108,099	100.0	2.4	97.6
Embezzlement	4,421	276	4,145	100.0	6.2	93.8
Stolen property; buying, receiving, possessing	66,908	8,586	58,322	100.0	12.8	87.2
Vandalism	140,642	12,108	128,534	100.0	8.6	91.4
Weapons; carrying, possessing, etc.	93,157	13,365	79,792	100.0	14.3	85.7
Prostitution and commercialized vice	61,292	3,543	57,749	100.0	5.8	94.2
Sex offenses (except forcible rape and prostitution)	38,509	4,026	34,483	100.0	10.5	89.5
Drug abuse violations	305,755	31,089	274,666	100.0	10.2	89.8
Gambling	23,118	2,364	20,754	100.0	10.2	89.8
Offenses against family and children	15,326	933	14,393	100.0	6.1	93.9
Driving under the influence	653,501	83,217	570,284	100.0	12.7	87.3
Liquor laws	283,894	21,480	262,414	100.0	7.6	92.4
Drunkenness	735,399	132,295	603,104	100.0	18.0	82.0
Disorderly conduct	382,837	28,456	354,381	100.0	7.4	92.6
Vagrancy	23,532	4,514	19,018	100.0	19.2	80.8
All other offenses (except traffic)	988,337	142,314	846,023	100.0	14.4	85.6
Suspicion	8,170	867	7,303	100.0	10.6	89.4
Curfew and loitering law violations	43,632	5,951	37,681	100.0	13.6	86.4
Runaways	75,856	5,663	70,193	100.0	7.5	92.5

See footnotes at end of table.

Table 43.—City Arrests, Distribution by Ethnic Origin, 1980—Continued

Offense charged	Under 18 years of age					
	Number of arrests			Percent distribution		
	Total	Hispanic	Non-Hispanic	Total	Hispanic	Non-Hispanic
TOTAL	**1,216,051**	**141,583**	**1,074,468**	**100.0**	**11.6**	**88.4**
Murder and nonnegligent manslaughter	1,039	285	754	100.0	27.4	72.6
Forcible rape	2,427	271	2,156	100.0	11.2	88.8
Robbery	27,171	3,884	23,287	100.0	14.3	85.7
Aggravated assault	23,182	4,324	18,858	100.0	18.7	81.3
Burglary	120,229	15,193	105,036	100.0	12.6	87.4
Larceny-theft	263,477	25,839	237,638	100.0	9.8	90.2
Motor vehicle theft	35,920	5,485	30,435	100.0	15.3	84.7
Arson	4,682	375	4,307	100.0	8.0	92.0
Violent crime[1]	53,819	8,764	45,055	100.0	16.3	83.7
Property crime[2]	424,308	46,892	377,416	100.0	11.1	88.9
Crime Index total[3]	478,127	55,656	422,471	100.0	11.6	88.4
Other assaults	45,221	5,423	39,798	100.0	12.0	88.0
Forgery and counterfeiting	6,107	421	5,686	100.0	6.9	93.1
Fraud	4,670	453	4,217	100.0	9.7	90.3
Embezzlement	676	58	618	100.0	8.6	91.4
Stolen property; buying, receiving, possessing	20,734	2,706	18,028	100.0	13.1	86.9
Vandalism	68,482	6,512	61,970	100.0	9.5	90.5
Weapons; carrying, possessing, etc.	14,974	2,900	12,074	100.0	19.4	80.6
Prostitution and commercialized vice	2,208	139	2,069	100.0	6.3	93.7
Sex offenses (except forcible rape and prostitution)	6,769	940	5,829	100.0	13.9	86.1
Drug abuse violations	57,468	5,681	51,787	100.0	9.9	90.1
Gambling	812	86	726	100.0	10.6	89.4
Offenses against family and children	1,364	111	1,253	100.0	8.1	91.9
Driving under the influence	16,668	2,111	14,557	100.0	12.7	87.3
Liquor laws	93,051	6,307	86,744	100.0	6.8	93.2
Drunkenness	29,133	7,889	21,244	100.0	27.1	72.9
Disorderly conduct	65,808	5,998	59,810	100.0	9.1	90.9
Vagrancy	2,812	458	2,354	100.0	16.3	83.7
All other offenses (except traffic)	179,664	25,922	153,742	100.0	14.4	85.6
Suspicion	1,815	198	1,617	100.0	10.9	89.1
Curfew and loitering law violations	43,632	5,951	37,681	100.0	13.6	86.4
Runaways	75,856	5,663	70,193	100.0	7.5	92.5

See footnotes at end of table.

Table 43.—City Arrests, Distribution by Ethnic Origin, 1980—Continued

Offense charged	18 years of age and over					
	Number of arrests			Percent distribution		
	Total	Hispanic	Non-Hispanic	Total	Hispanic	Non-Hispanic
TOTAL	**4,444,902**	**547,195**	**3,897,707**	**100.0**	**12.3**	**87.7**
Murder and nonnegligent manslaughter	9,205	1,589	7,616	100.0	17.3	82.7
Forcible rape	13,684	1,571	12,113	100.0	11.5	88.5
Robbery	61,081	8,639	52,442	100.0	14.1	85.9
Aggravated assault	122,582	17,607	104,975	100.0	14.4	85.6
Burglary	145,642	20,820	124,822	100.0	14.3	85.7
Larceny-theft	429,556	45,349	384,207	100.0	10.6	89.4
Motor vehicle theft	42,019	7,204	34,815	100.0	17.1	82.9
Arson	5,425	459	4,966	100.0	8.5	91.5
Violent crime[1]	206,552	29,406	177,146	100.0	14.2	85.8
Property crime[2]	622,642	73,832	548,810	100.0	11.9	88.1
Crime Index total[3]	829,194	103,238	725,956	100.0	12.5	87.5
Other assaults	210,958	17,928	193,030	100.0	8.5	91.5
Forgery and counterfeiting	36,249	2,353	33,896	100.0	6.5	93.5
Fraud	106,141	2,259	103,882	100.0	2.1	97.9
Embezzlement	3,745	218	3,527	100.0	5.8	94.2
Stolen property; buying, receiving, possessing	46,174	5,880	40,294	100.0	12.7	87.3
Vandalism	72,160	5,596	66,564	100.0	7.8	92.2
Weapons; carrying, possessing, etc.	78,183	10,465	67,718	100.0	13.4	86.6
Prostitution and commercialized vice	59,084	3,404	55,680	100.0	5.8	94.2
Sex offenses (except forcible rape and prostitution)	31,740	3,086	28,654	100.0	9.7	90.3
Drug abuse violations	248,287	25,408	222,879	100.0	10.2	89.8
Gambling	22,306	2,278	20,028	100.0	10.2	89.8
Offenses against family and children	13,962	822	13,140	100.0	5.9	94.1
Driving under the influence	636,833	81,106	555,727	100.0	12.7	87.3
Liquor laws	190,843	15,173	175,670	100.0	8.0	92.0
Drunkenness	706,266	124,406	581,860	100.0	17.6	82.4
Disorderly conduct	317,029	22,458	294,571	100.0	7.1	92.9
Vagrancy	20,720	4,056	16,664	100.0	19.6	80.4
All other offenses (except traffic)	808,673	116,392	692,281	100.0	14.4	85.6
Suspicion	6,355	669	5,686	100.0	10.5	89.5
Curfew and loitering law violations	.....	.....	.....	.....	.....	.....
Runaways	.....	.....	.....	.....	.....	.....

[1]Violent crimes are offenses of murder, forcible rape, robbery, and aggravated assault.
[2]Property crimes are offenses of burglary, larceny-theft, motor vehicle theft, and arson.
[3]Includes arson, a newly established Index offense in 1979.

Table 44.—Suburban County Arrest Trends, 1979–1980

[937 agencies; 1980 population 37,463,995]

Offense charged	Number of persons arrested								
	Total all ages			Under 18 years of age			18 years of age and over		
	1979	1980	Percent change	1979	1980	Percent change	1979	1980	Percent change
TOTAL	**1,261,040**	**1,305,867**	**+3.6**	**261,317**	**240,750**	**-7.9**	**999,723**	**1,065,117**	**+6.5**
Murder and nonnegligent manslaughter	2,822	2,848	+.9	255	254	-.4	2,567	2,594	+1.1
Forcible rape	4,388	4,517	+2.9	600	587	-2.2	3,788	3,930	+3.7
Robbery	14,715	15,572	+5.8	3,663	3,679	+.4	11,052	11,893	+7.6
Aggravated assault	38,238	39,615	+3.6	5,851	5,753	-1.7	32,387	33,862	+4.6
Burglary	76,750	79,511	+3.6	38,131	36,232	-5.0	38,619	43,279	+12.1
Larceny-theft	123,301	126,997	+3.0	48,214	45,873	-4.9	75,087	81,124	+8.0
Motor vehicle theft	20,672	18,502	-10.5	9,545	7,816	-18.1	11,127	10,686	-4.0
Arson	3,179	3,137	-1.3	1,533	1,331	-13.2	1,646	1,806	+9.7
Violent crime[1]	60,163	62,552	+4.0	10,369	10,273	-.9	49,794	52,279	+5.0
Property crime[2]	223,902	228,147	+1.9	97,423	91,252	-6.3	126,479	136,895	+8.2
Crime Index total[3]	284,065	290,699	+2.3	107,792	101,525	-5.8	176,273	189,174	+7.3
Other assaults	58,853	61,778	+5.0	10,410	9,758	-6.3	48,443	52,020	+7.4
Forgery and counterfeiting	12,586	12,586	.....	1,230	1,085	-11.8	11,356	11,501	+1.3
Fraud	57,136	62,846	+10.0	857	914	+6.7	56,279	61,932	+10.0
Embezzlement	1,581	1,687	+6.7	131	138	+5.3	1,450	1,549	+6.8
Stolen property; buying, receiving, possessing	16,328	17,777	+8.9	4,392	4,321	-1.6	11,936	13,456	+12.7
Vandalism	29,918	28,913	-3.4	16,490	14,300	-13.3	13,428	14,613	+8.8
Weapons; carrying, possessing, etc.	17,848	18,278	+2.4	2,646	2,602	-1.7	15,202	15,676	+3.1
Prostitution and commercialized vice	2,900	3,149	+8.6	156	122	-21.8	2,744	3,027	+10.3
Sex offenses (except forcible rape and prostitution)	9,377	9,669	+3.1	1,854	1,678	-9.5	7,523	7,991	+6.2
Drug abuse violations	76,258	75,810	-.6	15,956	13,347	-16.4	60,302	62,463	+3.6
Gambling	3,484	3,051	-12.4	83	83	.....	3,401	2,968	-12.7
Offenses against family and children	17,111	16,659	-2.6	365	255	-30.1	16,746	16,404	-2.0
Driving under the influence	253,944	278,780	+9.8	5,034	5,035	.....	248,910	273,745	+10.0
Liquor laws	39,690	36,487	-8.1	13,744	13,287	-3.3	25,946	23,200	-10.6
Drunkenness	88,482	87,198	-1.5	5,347	4,988	-6.7	83,135	82,210	-1.1
Disorderly conduct	37,000	38,082	+2.9	6,982	6,435	-7.8	30,018	31,647	+5.4
Vagrancy	1,610	1,480	-8.1	497	385	-22.5	1,113	1,095	-1.6
All other offenses (except traffic)	222,473	234,091	+5.2	36,955	33,645	-9.0	185,518	200,446	+8.0
Suspicion (not included in totals)	1,064	782	-26.5	144	192	+33.3	920	590	-35.9
Curfew and loitering law violations	4,688	3,521	-24.9	4,688	3,521	-24.9	.....	.....	.....
Runaways	25,708	23,326	-9.3	25,708	23,326	-9.3	.....	.....	.....

[1]Violent crimes are offenses of murder, forcible rape, robbery, and aggravated assault.
[2]Property crimes are offenses of burglary, larceny-theft, motor vehicle theft, and arson.
[3]Includes arson, a newly established Index offense in 1979.

Table 45.—Suburban County Arrests, Distribution by Age, 1980

[963 agencies; 1980 population 37,872,848]

Offense charged	Total all ages	Ages under 15	Ages under 18	Ages 18 and over	Age								
					Under 10	10–12	13–14	15	16	17	18	19	20
TOTAL	**1,320,272**	**68,188**	**242,707**	**1,077,565**	**5,058**	**14,614**	**48,516**	**45,969**	**59,905**	**68,645**	**76,130**	**75,686**	**70,655**
Percent distribution[1]	**100.0**	**5.2**	**18.4**	**81.6**	**.4**	**1.1**	**3.7**	**3.5**	**4.5**	**5.2**	**5.8**	**5.7**	**5.4**
Murder and nonnegligent manslaughter	2,881	18	256	2,625	.....	1	17	32	82	124	144	146	147
Forcible rape	4,572	146	595	3,977	7	23	116	108	138	203	240	234	262
Robbery	15,667	716	3,690	11,977	15	114	587	670	1,037	1,267	1,421	1,333	1,079
Aggravated assault	40,216	1,441	5,807	34,409	109	295	1,037	1,014	1,501	1,851	2,038	2,083	2,069
Burglary	80,246	12,071	36,484	43,762	916	2,689	8,466	7,418	8,392	8,603	7,434	5,698	4,547
Larceny-theft	128,194	15,991	46,188	82,006	1,229	4,075	10,687	8,511	10,513	11,173	9,508	7,883	6,339
Motor vehicle theft	18,677	1,823	7,875	10,802	16	203	1,604	1,876	2,168	2,008	1,503	1,241	993
Arson	3,161	770	1,332	1,829	216	178	376	187	180	195	165	140	153
Violent crime[2]	63,336	2,321	10,348	52,988	131	433	1,757	1,824	2,758	3,445	3,843	3,796	3,557
Percent distribution[1]	100.0	3.7	16.3	83.7	2	.7	2.8	2.9	4.4	5.4	6.1	6.0	5.6
Property crime[3]	230,278	30,655	91,879	138,399	2,377	7,145	21,133	17,992	21,253	21,979	18,610	14,962	12,032
Percent distribution[1]	100.0	13.3	39.9	60.1	1.0	3.1	9.2	7.8	9.2	9.5	8.1	6.5	5.2
Crime Index total[4]	293,614	32,976	102,227	191,387	2,508	7,578	22,890	19,816	24,011	25,424	22,453	18,758	15,589
Percent distribution[1]	100.0	11.2	34.8	65.2	.9	2.6	7.8	6.7	8.2	8.7	7.6	6.4	5.3
Other assaults	62,741	2,998	9,817	52,924	274	706	2,018	1,746	2,230	2,843	3,087	3,206	3,025
Forgery and counterfeiting	12,677	107	1,093	11,584	2	10	95	168	330	488	646	757	747
Fraud	63,306	98	921	62,385	6	19	73	98	188	537	1,225	1,882	2,449
Embezzlement	1,710	29	140	1,570	2	4	23	10	35	66	66	61	74
Stolen property; buying, receiving, possessing	17,963	968	4,342	13,621	38	156	774	851	1,141	1,382	1,515	1,363	1,174
Vandalism	29,316	6,106	14,498	14,818	915	1,866	3,325	2,512	2,991	2,889	2,281	1,719	1,317
Weapons; carrying, possessing, etc.	18,484	569	2,618	15,866	32	100	437	464	665	920	1,142	1,110	999
Prostitution and commercialized vice	3,149	17	122	3,027	1	.....	16	10	39	56	209	297	294
Sex offenses (except forcible rape and prostitution)	9,803	559	1,688	8,115	60	117	382	330	386	413	424	426	479
Drug abuse violations	76,631	1,909	13,463	63,168	17	189	1,703	2,435	3,835	5,284	6,257	6,295	5,993
Gambling	3,085	9	83	3,002	1	3	5	12	24	38	50	57	61
Offenses against family and children	16,858	35	255	16,603	9	6	20	44	85	91	359	431	583
Driving under the influence	282,023	90	5,041	276,982	17	15	58	161	1,241	3,549	8,833	11,239	12,156
Liquor laws	36,760	768	13,362	23,398	15	66	687	1,735	4,108	6,751	6,324	5,215	3,456
Drunkenness	87,640	381	4,999	82,641	10	30	341	717	1,419	2,482	4,590	4,940	4,808
Disorderly conduct	38,474	1,404	6,460	32,014	106	327	971	1,043	1,737	2,276	2,872	2,828	2,670
Vagrancy	1,487	114	386	1,101	4	13	97	84	89	99	122	136	99
All other offenses (except traffic)	236,641	8,856	33,872	202,769	580	1,675	6,601	6,529	8,515	9,972	13,601	14,911	14,626
Suspicion	782	33	192	590	.....	8	25	27	56	76	74	55	56
Curfew and loitering law violations	3,526	685	3,526	.....	21	90	574	785	1,463	593	.....	.....	.....
Runaways	23,602	9,477	23,602	.....	440	1,636	7,401	6,392	5,317	2,416	.....	.....	.....

See footnotes at end of table.

Table 45.—Suburban County Arrests, Distribution by Age, 1980—Continued

Offense charged	Age												
	21	22	23	24	25–29	30–34	35–39	40–44	45–49	50–54	55–59	60–64	65 and over
TOTAL	**66,299**	**62,357**	**58,747**	**54,866**	**203,330**	**136,595**	**91,150**	**62,668**	**44,301**	**32,895**	**21,074**	**11,276**	**9,536**
Percent distribution[1]	**5.0**	**4.7**	**4.4**	**4.2**	**15.4**	**10.3**	**6.9**	**4.7**	**3.4**	**2.5**	**1.6**	**.9**	**.7**
Murder and nonnegligent manslaughter	124	139	141	137	542	394	252	151	104	90	58	25	31
Forcible rape	261	256	250	231	821	577	354	214	137	63	43	15	19
Robbery	1,008	909	772	721	2,299	1,184	535	337	169	117	56	20	17
Aggravated assault	2,090	1,924	1,887	1,732	6,810	4,702	3,204	2,172	1,418	1,028	608	326	318
Burglary	3,606	3,101	2,724	2,312	7,013	3,437	1,693	953	559	324	183	81	97
Larceny-theft	5,342	4,747	4,390	4,063	14,099	8,894	5,454	3,530	2,586	2,004	1,384	806	977
Motor vehicle theft	814	768	686	553	1,734	1,014	605	363	246	123	83	24	52
Arson	96	114	99	120	296	216	149	115	63	58	22	14	9
Violent crime[2]	3,483	3,228	3,050	2,821	10,472	6,857	4,345	2,874	1,828	1,298	765	386	385
Percent distribution[1]	5.5	5.1	4.8	4.5	16.5	10.8	6.9	4.5	2.9	2.0	1.2	.6	.6
Property crime[3]	9,858	8,730	7,899	7,048	23,142	13,561	7,901	4,961	3,454	2,509	1,672	925	1,135
Percent distribution[1]	4.3	3.8	3.4	3.1	10.0	5.9	3.4	2.2	1.5	1.1	.7	4	.5
Crime Index total[4]	13,341	11,958	10,949	9,869	33,614	20,418	12,246	7,835	5,282	3,807	2,437	1,311	1,520
Percent distribution[1]	4.5	4.1	3.7	3.4	11.4	7.0	4.2	2.7	1.8	1.3	8	4	.5
Other assaults	3,153	3,016	2,982	2,728	10,594	7,299	5,117	3,387	2,248	1,425	836	442	379
Forgery and counterfeiting	656	738	646	636	2,713	1,839	967	556	343	169	99	38	34
Fraud	2,754	3,259	3,305	3,384	14,870	11,642	7,589	4,598	2,515	1,505	843	314	251
Embezzlement	73	66	72	85	346	244	185	111	79	52	36	10	10
Stolen property; buying, receiving, possessing	1,024	852	828	764	2,380	1,433	872	549	391	243	129	61	43
Vandalism	1,135	920	831	764	2,309	1,395	842	527	297	234	123	59	65
Weapons; carrying, possessing, etc.	1,041	950	885	794	3,111	2,002	1,376	895	605	412	248	137	159
Prostitution and commercialized vice	292	305	248	208	632	217	133	72	51	33	17	8	11
Sex offenses (except forcible rape and prostitution)	409	394	395	382	1,436	1,142	865	563	400	319	222	119	140
Drug abuse violations	5,480	4,918	4,514	4,099	12,852	6,400	2,966	1,528	877	513	251	88	137
Gambling	57	66	76	65	376	465	395	362	305	251	175	132	109
Offenses against family and children	678	794	891	961	4,014	3,189	2,201	1,243	664	322	162	69	42
Driving under the influence	13,557	13,453	13,219	12,664	52,409	39,722	29,005	22,245	17,233	13,637	9,190	4,944	3,476
Liquor laws	1,221	983	731	567	1,768	883	616	428	370	316	188	149	183
Drunkenness	4,899	4,649	4,157	3,858	14,097	9,745	7,055	5,666	4,603	3,990	2,775	1,529	1,280
Disorderly conduct	2,398	2,046	1,829	1,664	5,514	3,311	2,271	1,584	1,086	885	533	286	237
Vagrancy	98	62	48	62	194	100	72	37	20	21	15	6	9
All other offenses (except traffic)	13,988	12,888	12,114	11,281	40,000	25,083	16,334	10,464	6,916	4,751	2,789	1,573	1,450
Suspicion	45	40	27	31	101	66	43	18	16	10	6	1	1
Curfew and loitering law violations	.....	.....	.....	.....	.....	.....	.....	.....	.....	.....	.....	.....	.....
Runaways	.....	.....	.....	.....	.....	.....	.....	.....	.....	.....	.....	.....	.....

[1]Because of rounding, the percentages may not add to total
[2]Violent crimes are offenses of murder, forcible rape, robbery, and aggravated assault
[3]Property crimes are offenses of burglary, larceny-theft, motor vehicle theft, and arson
[4]Includes arson, a newly established Index offense in 1979.

Table 46.—Suburban County Arrests of Persons under 15, 18, 21, and 25 Years of Age, 1980

[963 agencies; 1980 population 37,872,848]

Offense charged	Total all ages	Number of persons arrested				Percent of total all ages			
		Under 15	Under 18	Under 21	Under 25	Under 15	Under 18	Under 21	Under 25
TOTAL	**1,320,272**	**68,188**	**242,707**	**465,178**	**707,447**	**5.2**	**18.4**	**35.2**	**53.6**
Murder and nonnegligent manslaughter	2,881	18	256	693	1,234	.6	8.9	24.1	42.8
Forcible rape	4,572	146	595	1,331	2,329	3.2	13.0	29.1	50.9
Robbery	15,667	716	3,690	7,523	10,933	4.6	23.6	48.0	69.8
Aggravated assault	40,216	1,441	5,807	11,997	19,630	3.6	14.4	29.8	48.8
Burglary	80,246	12,071	36,484	54,163	65,906	15.0	45.5	67.5	82.1
Larceny-theft	128,194	15,991	46,188	69,918	88,460	12.5	36.0	54.5	69.0
Motor vehicle theft	18,677	1,823	7,875	11,612	14,433	9.8	42.2	62.2	77.3
Arson	3,161	770	1,332	1,790	2,219	24.4	42.1	56.6	70.2
Violent crime[1]	63,336	2,321	10,348	21,544	34,126	3.7	16.3	34.0	53.9
Property crime[2]	230,278	30,655	91,879	137,483	171,018	13.3	39.9	59.7	74.3
Crime Index total[3]	293,614	32,976	102,227	159,027	205,144	11.2	34.8	54.2	69.9
Other assaults	62,741	2,998	9,817	19,135	31,014	4.8	15.6	30.5	49.4
Forgery and counterfeiting	12,677	107	1,093	3,243	5,919	.8	8.6	25.6	46.7
Fraud	63,306	98	921	6,477	19,179	.2	1.5	10.2	30.3
Embezzlement	1,710	29	140	341	637	1.7	8.2	19.9	37.3
Stolen property; buying, receiving, possessing	17,963	968	4,342	8,394	11,862	5.4	24.2	46.7	66.0
Vandalism	29,316	6,106	14,498	19,815	23,465	20.8	49.5	67.6	80.0
Weapons; carrying, possessing, etc.	18,484	569	2,618	5,869	9,539	3.1	14.2	31.8	51.6
Prostitution and commercialized vice	3,149	17	122	922	1,975	.5	3.9	29.3	62.7
Sex offenses (except forcible rape and prostitution)	9,803	559	1,688	3,017	4,597	5.7	17.2	30.8	46.9
Drug abuse violations	76,631	1,909	13,463	32,008	51,019	2.5	17.6	41.8	66.6
Gambling	3,085	9	83	251	515	.3	2.7	8.1	16.7
Offenses against family and children	16,858	35	255	1,628	4,952	.2	1.5	9.7	29.4
Driving under the influence	282,023	90	5,041	37,269	90,162	(4)	1.8	13.2	32.0
Liquor laws	36,760	768	13,362	28,357	31,859	2.1	36.3	77.1	86.7
Drunkenness	87,640	381	4,999	19,337	36,900	.4	5.7	22.1	42.1
Disorderly conduct	38,474	1,404	6,460	14,830	22,767	3.6	16.8	38.5	59.2
Vagrancy	1,487	114	386	743	1,013	7.7	26.0	50.0	68.1
All other offenses (except traffic)	236,641	8,856	33,872	77,010	127,281	3.7	14.3	32.5	53.8
Suspicion	782	33	192	377	520	4.2	24.6	48.2	66.5
Curfew and loitering law violations	3,526	685	3,526	3,526	3,526	19.4	100.0	100.0	100.0
Runaways	23,602	9,477	23,602	23,602	23,602	40.2	100.0	100.0	100.0

[1]Violent crimes are offenses of murder, forcible rape, robbery, and aggravated assault.
[2]Property crimes are offenses of burglary, larceny-theft, motor vehicle theft, and arson.
[3]Includes arson, a newly established Index offense in 1979.
[4]Less than one-tenth of 1 percent.

Table 47.—Suburban County Arrests, Distribution by Sex, 1980

[963 agencies; 1980 population 37,872,848]

Offense charged	Number of persons arrested			Percent male	Percent female	Percent distribution[1]		
	Total	Male	Female			Total	Male	Female
TOTAL	**1,320,272**	**1,115,541**	**204,731**	**84.5**	**15.5**	**100.0**	**100.0**	**100.0**
Murder and nonnegligent manslaughter	2,881	2,538	343	88.1	11.9	.2	.2	.2
Forcible rape	4,572	4,528	44	99.0	1.0	.3	.4	(2)
Robbery	15,667	14,496	1,171	92.5	7.5	1.2	1.3	.6
Aggravated assault	40,216	35,801	4,415	89.0	11.0	3.0	3.2	2.2
Burglary	80,246	75,046	5,200	93.5	6.5	6.1	6.7	2.5
Larceny-theft	128,194	93,599	34,595	73.0	27.0	9.7	8.4	16.9
Motor vehicle theft	18,677	17,019	1,658	91.1	8.9	1.4	1.5	.8
Arson	3,161	2,835	326	89.7	10.3	.2	.3	.2
Violent crime[3]	63,336	57,363	5,973	90.6	9.4	4.8	5.1	2.9
Property crime[4]	230,278	188,499	41,779	81.9	18.1	17.4	16.9	20.4
Crime Index total[5]	293,614	245,862	47,752	83.7	16.3	22.2	22.0	23.3
Other assaults	62,741	54,387	8,354	86.7	13.3	4.8	4.9	4.1
Forgery and counterfeiting	12,677	8,782	3,895	69.3	30.7	1.0	.8	1.9
Fraud	63,306	35,430	27,876	56.0	44.0	4.8	3.2	13.6
Embezzlement	1,710	1,197	513	70.0	30.0	.1	.1	.3
Stolen property; buying, receiving, possessing	17,963	16,256	1,707	90.5	9.5	1.4	1.5	.8
Vandalism	29,316	26,888	2,428	91.7	8.3	2.2	2.4	1.2
Weapons; carrying, possessing, etc.	18,484	17,298	1,186	93.6	6.4	1.4	1.6	.6
Prostitution and commercialized vice	3,149	716	2,433	22.7	77.3	.2	.1	1.2
Sex offenses (except forcible rape and prostitution)	9,803	9,082	721	92.6	7.4	.7	.8	.4
Drug abuse violations	76,631	64,970	11,661	84.8	15.2	5.8	5.8	5.7
Gambling	3,085	2,638	447	85.5	14.5	.2	.2	.2
Offenses against family and children	16,858	15,729	1,129	93.3	6.7	1.3	1.4	.6
Driving under the influence	282,023	254,536	27,487	90.3	9.7	21.4	22.8	13.4
Liquor laws	36,760	31,016	5,744	84.4	15.6	2.8	2.8	2.8
Drunkenness	87,640	79,796	7,844	91.0	9.0	6.6	7.2	3.8
Disorderly conduct	38,474	33,120	5,354	86.1	13.9	2.9	3.0	2.6
Vagrancy	1,487	1,346	141	90.5	9.5	.1	.1	.1
All other offenses (except traffic)	236,641	203,036	33,605	85.8	14.2	17.9	18.2	16.4
Suspicion	782	660	122	84.4	15.6	1	.1	.1
Curfew and loitering law violations	3,526	2,520	1,006	71.5	28.5	.3	.2	.5
Runaways	23,602	10,276	13,326	43.5	56.5	1.8	.9	6.5

[1]Because of rounding, the percentages may not add to total
[2]Less than one-tenth of 1 percent.
[3]Violent crimes are offenses of murder, forcible rape, robbery, and aggravated assault.
[4]Property crimes are offenses of burglary, larceny-theft, motor vehicle theft, and arson
[5]Includes arson, a newly established Index offense in 1979.

Table 48.—Suburban County Arrest Trends, Sex, 1979–1980

[937 agencies; 1980 population 37,463,995]

Offense charged	Males						Females					
	Total			Under 18			Total			Under 18		
	1979	1980	Percent change	1979	1980	Percent change	1979	1980	Percent change	1979	1980	Percent change
TOTAL	**1,066,024**	**1,102,996**	**+3.5**	**207,224**	**191,290**	**-7.7**	**195,016**	**202,871**	**+4.0**	**54,093**	**49,460**	**-8.6**
Murder and nonnegligent manslaughter	2,410	2,515	+4.4	225	237	+5.3	412	333	-19.2	30	17	-43.3
Forcible rape	4,363	4,473	+2.5	592	565	-4.6	25	44	+76.0	8	22	+175.0
Robbery	13,650	14,410	+5.6	3,378	3,376	-.1	1,065	1,162	+9.1	285	303	+6.3
Aggravated assault	33,969	35,273	+3.8	5,059	4,990	-1.4	4,269	4,342	+1.7	792	763	-3.7
Burglary	71,764	74,356	+3.6	35,427	33,785	-4.6	4,986	5,155	+3.4	2,704	2,447	-9.5
Larceny-theft	88,514	92,624	+4.6	35,956	34,704	-3.5	34,787	34,373	-1.2	12,258	11,169	-8.9
Motor vehicle theft	18,789	16,853	-10.3	8,501	6,977	-17.9	1,883	1,649	-12.4	1,044	839	-19.6
Arson	2,824	2,815	-.3	1,375	1,201	-12.7	355	322	-9.3	158	130	-17.7
Violent crime[1]	54,392	56,671	+4.2	9,254	9,168	-.9	5,771	5,881	+1.9	1,115	1,105	-.9
Property crime[2]	181,891	186,648	+2.6	81,259	76,667	-5.7	42,011	41,499	-1.2	16,164	14,585	-9.8
Crime Index total[3]	236,283	243,319	+3.0	90,513	85,835	-5.2	47,782	47,380	-.8	17,279	15,690	-9.2
Other assaults	51,108	53,559	+4.8	8,362	7,870	-5.9	7,745	8,219	+6.1	2,048	1,888	-7.8
Forgery and counterfeiting	8,694	8,712	+.2	892	788	-11.7	3,892	3,874	-.5	338	297	-12.1
Fraud	32,698	35,160	+7.5	620	608	-1.9	24,438	27,686	+13.3	237	306	+29.1
Embezzlement	1,212	1,177	-2.9	99	96	-3.0	369	510	+38.2	32	42	+31.3
Stolen property; buying, receiving, possessing	14,676	16,081	+9.6	4,000	3,955	-1.1	1,652	1,696	+2.7	392	366	-6.6
Vandalism	27,533	26,514	-3.7	15,263	13,162	-13.8	2,385	2,399	+.6	1,227	1,138	-7.3
Weapons; carrying, possessing, etc.	16,671	17,101	+2.6	2,483	2,473	-.4	1,177	1,177	(4)	163	129	-20.9
Prostitution and commercialized vice	898	716	-20.3	76	36	-52.6	2,002	2,433	+21.5	80	86	+7.5
Sex offenses (except forcible rape and prostitution)	8,638	8,951	+3.6	1,747	1,572	-10.0	739	718	-2.8	107	106	-.9
Drug abuse violations	64,821	64,270	-.9	13,132	10,940	-16.7	11,437	11,540	+.9	2,824	2,407	-14.8
Gambling	3,033	2,604	-14.1	75	79	+5.3	451	447	-.9	8	4	-50.0
Offenses against family and children	16,168	15,543	-3.9	238	176	-26.1	943	1,116	+18.3	127	79	-37.8
Driving under the influence	230,828	251,501	+9.0	4,572	4,517	-1.2	23,116	27,279	+18.0	462	518	+12.1
Liquor laws	33,859	30,799	-9.0	10,825	10,286	-5.0	5,831	5,688	-2.5	2,919	3,001	+2.8
Drunkenness	81,061	79,388	-2.1	4,582	4,257	-7.1	7,421	7,810	+5.2	765	731	-4.4
Disorderly conduct	31,803	32,782	+3.1	5,706	5,175	-9.3	5,197	5,300	+2.0	1,276	1,260	-1.3
Vagrancy	1,449	1,342	-7.4	434	339	-21.9	161	138	-14.3	63	46	-27.0
All other offenses (except traffic)	190,172	200,792	+5.6	29,186	26,441	-9.4	32,301	33,299	+3.1	7,769	7,204	-7.3
Suspicion (not included in totals)	927	660	-28.8	110	145	+31.8	137	122	-10.9	34	47	+38.2
Curfew and loitering law violations	3,373	2,518	-25.3	3,373	2,518	-25.3	1,315	1,003	-23.7	1,315	1,003	-23.7
Runaways	11,046	10,167	-8.0	11,046	10,167	-8.0	14,662	13,159	-10.3	14,662	13,159	-10.3

[1]Violent crimes are offenses of murder, forcible rape, robbery, and aggravated assault.
[2]Property crimes are offenses of burglary, larceny-theft, motor vehicle theft, and arson.
[3]Includes arson, a newly established Index offense in 1979.
[4]Less than one-tenth of 1 percent.

Table 49.—Suburban County Arrests, Distribution by Race, 1980

[959 agencies; 1980 population 37,872,848]

Offense charged	Total arrests					Percent distribution[1]				
	Total	White	Black	American Indian or Alaskan Native	Asian or Pacific Islander	Total	White	Black	American Indian or Alaskan Native	Asian or Pacific Islander
TOTAL	**1,317,533**	**1,078,339**	**229,607**	**5,465**	**4,122**	**100.0**	**81.8**	**17.4**	**.4**	**.3**
Murder and nonnegligent manslaughter	2,878	1,957	899	18	4	100.0	68.0	31.2	.6	.1
Forcible rape	4,570	3,097	1,433	23	17	100.0	67.8	31.4	.5	.4
Robbery	15,671	8,814	6,756	63	38	100.0	56.2	43.1	.4	.2
Aggravated assault	40,163	29,649	10,168	221	125	100.0	73.8	25.3	.6	.3
Burglary	80,212	63,646	16,034	301	231	100.0	79.3	20.0	.4	.3
Larceny-theft	128,263	95,310	31,853	447	653	100.0	74.3	24.8	.3	.5
Motor vehicle theft	18,677	14,726	3,816	93	42	100.0	78.8	20.4	.5	.2
Arson	3,158	2,731	404	14	9	100.0	86.5	12.8	.4	.3
Violent crime[2]	63,282	43,517	19,256	325	184	100.0	68.8	30.4	.5	.3
Property crime[3]	230,310	176,413	52,107	855	935	100.0	76.6	22.6	.4	.4
Crime Index total[4]	293,592	219,930	71,363	1,180	1,119	100.0	74.9	24.3	.4	.4
Other assaults	62,762	49,541	12,771	257	193	100.0	78.9	20.3	.4	.3
Forgery and counterfeiting	12,678	9,115	3,497	38	28	100.0	71.9	27.6	.3	.2
Fraud	66,282	47,563	18,507	113	99	100.0	71.8	27.9	.2	.1
Embezzlement	1,710	1,340	359	6	5	100.0	78.4	21.0	.4	.3
Stolen property; buying, receiving, possessing	17,970	13,561	4,282	81	46	100.0	75.5	23.8	.5	.3
Vandalism	29,304	26,545	2,610	93	56	100.0	90.6	8.9	.3	.2
Weapons; carrying, possessing, etc.	18,503	14,071	4,331	56	45	100.0	76.0	23.4	.3	.2
Prostitution and commercialized vice	3,149	1,922	1,187	10	30	100.0	61.0	37.7	.3	1.0
Sex offenses (except forcible rape and prostitution)	9,804	8,413	1,316	27	48	100.0	85.8	13.4	.3	.5
Drug abuse violations	76,565	64,363	11,836	196	170	100.0	84.1	15.5	.3	.2
Gambling	3,085	1,981	1,094	4	6	100.0	64.2	35.5	.1	.2
Offenses against family and children	16,862	10,408	6,362	74	18	100.0	61.7	37.7	.4	.1
Driving under the influence	275,147	249,423	23,103	1,212	1,409	100.0	90.7	8.4	.4	.5
Liquor laws	37,408	35,588	1,581	184	55	100.0	95.1	4.2	.5	.1
Drunkenness	87,396	78,522	7,995	764	115	100.0	89.8	9.1	.9	.1
Disorderly conduct	38,451	33,005	5,129	233	84	100.0	85.8	13.3	.6	.2
Vagrancy	1,487	1,234	237	8	8	100.0	83.0	15.9	.5	.5
All other offenses (except traffic)	237,572	186,274	49,935	833	530	100.0	78.4	21.0	.4	.2
Suspicion	782	639	132	11	.....	100.0	81.7	16.9	1.4	.....
Curfew and loitering law violations	3,506	3,217	282	5	2	100.0	91.8	8.0	.1	.1
Runaways	23,518	21,684	1,698	80	56	100.0	92.2	7.2	.3	.2

See footnotes at end of table.

Table 49.—Suburban County Arrests, Distribution by Race, 1980—Continued

Offense charged	Arrests under 18					Percent distribution[1]				
	Total	White	Black	American Indian or Alaskan Native	Asian or Pacific Islander	Total	White	Black	American Indian or Alaskan Native	Asian or Pacific Islander
TOTAL	**242,021**	**205,377**	**35,229**	**730**	**685**	**100.0**	**84.9**	**14.6**	**.3**	**.3**
Murder and nonnegligent manslaughter	256	186	70	.....	.....	100.0	72.7	27.3	.....	.....
Forcible rape	595	328	264	2	1	100.0	55.1	44.4	.3	.2
Robbery	3,690	1,697	1,977	11	5	100.0	46.0	53.6	.3	.1
Aggravated assault	5,802	4,194	1,578	16	14	100.0	72.3	27.2	.3	.2
Burglary	36,438	29,931	6,229	137	141	100.0	82.1	17.1	.4	.4
Larceny-theft	46,120	35,610	10,189	113	208	100.0	77.2	22.1	.2	.5
Motor vehicle theft	7,860	6,508	1,304	34	14	100.0	82.8	16.6	.4	.2
Arson	1,332	1,185	140	2	5	100.0	89.0	10.5	.2	.4
Violent crime[2]	10,343	6,405	3,889	29	20	100.0	61.9	37.6	.3	.2
Property crime[3]	91,750	73,234	17,862	286	368	100.0	79.8	19.5	.3	.4
Crime Index total[4]	102,093	79,639	21,751	315	388	100.0	78.0	21.3	.3	.4
Other assaults	9,815	7,729	2,037	19	30	100.0	78.7	20.8	.2	.3
Forgery and counterfeiting	1,093	945	147	1	.....	100.0	86.5	13.4	.1	.....
Fraud	920	765	150	5	.....	100.0	83.2	16.3	.5	.....
Embezzlement	140	109	29	.....	2	100.0	77.9	20.7	.....	1.4
Stolen property; buying, receiving, possessing	4,340	3,519	794	18	9	100.0	81.1	18.3	.4	.2
Vandalism	14,468	13,382	1,017	40	29	100.0	92.5	7.0	.3	.2
Weapons; carrying, possessing, etc.	2,618	2,165	438	6	9	100.0	82.7	16.7	.2	.3
Prostitution and commercialized vice	122	91	31	.....	.....	100.0	74.6	25.4	.....	.....
Sex offenses (except forcible rape and prostitution)	1,687	1,381	293	4	9	100.0	81.9	17.4	.2	.5
Drug abuse violations	13,344	12,158	1,137	24	25	100.0	91.1	8.5	.2	.2
Gambling	83	20	62	1	.....	100.0	24.1	74.7	1.2	.....
Offenses against family and children	255	224	30	1	.....	100.0	87.8	11.8	.4	.....
Driving under the influence	4,938	4,827	93	12	6	100.0	97.8	1.9	.2	.1
Liquor laws	13,299	13,059	183	41	16	100.0	98.2	1.4	.3	.1
Drunkenness	4,985	4,761	186	33	5	100.0	95.5	3.7	.7	.1
Disorderly conduct	6,451	5,722	681	28	20	100.0	88.7	10.6	.4	.3
Vagrancy	386	328	56	.....	2	100.0	85.0	14.5	.....	.5
All other offenses (except traffic)	33,768	29,495	4,099	97	77	100.0	87.3	12.1	.3	.2
Suspicion	192	157	35	.....	.....	100.0	81.8	18.2	.....	.....
Curfew and loitering law violations	3,506	3,217	282	5	2	100.0	91.8	8.0	.1	.1
Runaways	23,518	21,684	1,698	80	56	100.0	92.2	7.2	.3	.2

See footnotes at end of table.

Table 49.—Suburban County Arrests, Distribution by Race, 1980—Continued

Offense charged	Arrests 18 and over					Percent distribution[1]				
	Total	White	Black	American Indian or Alaskan Native	Asian or Pacific Islander	Total	White	Black	American Indian or Alaskan Native	Asian or Pacific Islander
TOTAL	**1,075,512**	**872,962**	**194,378**	**4,735**	**3,437**	**100.0**	**81.2**	**18.1**	**.4**	**.3**
Murder and nonnegligent manslaughter	2,622	1,771	829	18	4	100.0	67.5	31.6	.7	.2
Forcible rape	3,975	2,769	1,169	21	16	100.0	69.7	29.4	.5	4
Robbery	11,981	7,117	4,779	52	33	100.0	59.4	39.9	.4	.3
Aggravated assault	34,361	25,455	8,590	205	111	100.0	74.1	25.0	6	.3
Burglary	43,774	33,715	9,805	164	90	100.0	77.0	22.4	.4	.2
Larceny-theft	82,143	59,700	21,664	334	445	100.0	72.7	26.4	.4	.5
Motor vehicle theft	10,817	8,218	2,512	59	28	100.0	76.0	23.2	.5	.3
Arson	1,826	1,546	264	12	4	100.0	84.7	14.5	.7	.2
Violent crime[2]	52,939	37,112	15,367	296	164	100.0	70.1	29.0	.6	.3
Property crime[3]	138,560	103,179	34,245	569	567	100.0	74.5	24.7	.4	.4
Crime Index total[4]	191,499	140,291	49,612	865	731	100.0	73.3	25.9	.5	.4
Other assaults	52,947	41,812	10,734	238	163	100.0	79.0	20.3	.4	.3
Forgery and counterfeiting	11,585	8,170	3,350	37	28	100.0	70.5	28.9	.3	.2
Fraud	65,362	46,798	18,357	108	99	100.0	71.6	28.1	.2	.2
Embezzlement	1,570	1,231	330	6	3	100.0	78.4	21.0	.4	.2
Stolen property; buying, receiving, possessing	13,630	10,042	3,488	63	37	100.0	73.7	25.6	.5	.3
Vandalism	14,836	13,163	1,593	53	27	100.0	88.7	10.7	.4	.2
Weapons; carrying, possessing, etc.	15,885	11,906	3,893	50	36	100.0	75.0	24.5	.3	.2
Prostitution and commercialized vice	3,027	1,831	1,156	10	30	100.0	60.5	38.2	.3	1.0
Sex offenses (except forcible rape and prostitution)	8,117	7,032	1,023	23	39	100.0	86.6	12.6	.3	.5
Drug abuse violations	63,221	52,205	10,699	172	145	100.0	82.6	16.9	.3	.2
Gambling	3,002	1,961	1,032	3	6	100.0	65.3	34.4	.1	.2
Offenses against family and children	16,607	10,184	6,332	73	18	100.0	61.3	38.1	.4	.1
Driving under the influence	270,209	244,596	23,010	1,200	1,403	100.0	90.5	8.5	.4	.5
Liquor laws	24,109	22,529	1,398	143	39	100.0	93.4	5.8	6	.2
Drunkenness	82,411	73,761	7,809	731	110	100.0	89.5	9.5	.9	.1
Disorderly conduct	32,000	27,283	4,448	205	64	100.0	85.3	13.9	.6	.2
Vagrancy	1,101	906	181	8	6	100.0	82.3	16.4	.7	.5
All other offenses (except traffic)	203,804	156,779	45,836	736	453	100.0	76.9	22.5	.4	.2
Suspicion	590	482	97	11	.....	100.0	81.7	16.4	1.9	.....
Curfew and loitering law violations	.....	.....	.....	.....	.....	.....	.....	.....	.....	.....
Runaways	.....	.....	.....	.....	.....	.....	.....	.....	.....	.....

[1]Because of rounding, the percentages may not add to total
[2]Violent crimes are offenses of murder, forcible rape, robbery, and aggravated assault.
[3]Property crimes are offenses of burglary, larceny-theft, motor vehicle theft, and arson.
[4]Includes arson, a newly established Index offense in 1979

able 50.—Suburban County Arrests, Distribution by Ethnic Origin, 1980

43 agencies; 1980 population 31,116,869]

Offense charged	Total all ages					
	Number of arrests			Percent distribution		
	Total	Hispanic	Non-Hispanic	Total	Hispanic	Non-Hispanic
TOTAL	**1,010,552**	**94,766**	**915,786**	**100.0**	**9.4**	**90.6**
urder and nonnegligent manslaughter	2,037	255	1,782	100.0	12.5	87.5
orcible rape	3,321	390	2,931	100.0	11.7	88.3
obbery	10,489	1,267	9,222	100.0	12.1	87.9
ggravated assault	28,373	3,466	24,907	100.0	12.2	87.8
urglary	56,876	4,030	52,846	100.0	7.1	92.9
arceny-theft	91,778	4,573	87,205	100.0	5.0	95.0
otor vehicle theft	14,924	2,029	12,895	100.0	13.6	86.4
rson	2,318	105	2,213	100.0	4.5	95.5
Violent crime[1]	44,220	5,378	38,842	100.0	12.2	87.8
Property crime[2]	165,896	10,737	155,159	100.0	6.5	93.5
Crime Index total[3]	210,116	16,115	194,001	100.0	7.7	92.3
ther assaults	50,206	2,783	47,423	100.0	5.5	94.5
orgery and counterfeiting	9,661	935	8,726	100.0	9.7	90.3
raud	52,289	634	51,655	100.0	1.2	98.8
mbezzlement	1,282	41	1,241	100.0	3.2	96.8
olen property; buying, receiving, possessing	14,118	1,322	12,796	100.0	9.4	90.6
andalism	23,152	1,153	21,999	100.0	5.0	95.0
eapons; carrying, possessing, etc.	14,186	2,071	12,115	100.0	14.6	85.4
ostitution and commercialized vice	2,485	83	2,402	100.0	3.3	96.7
x offenses (except forcible rape and prostitution)	7,330	540	6,790	100.0	7.4	92.6
rug abuse violations	58,403	4,441	53,962	100.0	7.6	92.4
ambling	2,221	107	2,114	100.0	4.8	95.2
ffenses against family and children	12,575	360	12,215	100.0	2.9	97.1
riving under the influence	240,137	38,248	201,889	100.0	15.9	84.1
quor laws	32,683	1,353	31,330	100.0	4.1	95.9
runkenness	73,382	12,384	60,998	100.0	16.9	83.1
isorderly conduct	28,553	1,409	27,144	100.0	4.9	95.1
agrancy	1,367	171	1,196	100.0	12.5	87.5
ll other offenses (except traffic)	159,249	9,834	149,415	100.0	6.2	93.8
spicion	287	49	238	100.0	17.1	82.9
urfew and loitering law violations	1,511	148	1,363	100.0	9.8	90.2
unaways	15,359	585	14,774	100.0	3.8	96.2

See footnotes at end of table.

351-624 O - 81 - 16 : QL 3

Table 50.—Suburban County Arrests, Distribution by Ethnic Origin, 1980—Continued

Offense charged	Under 18 years of age					
	Number of arrests			Percent distribution		
	Total	Hispanic	Non-Hispanic	Total	Hispanic	Non-Hispanic
TOTAL	**171,899**	**12,248**	**159,651**	**100.0**	**7.1**	**92**
Murder and nonnegligent manslaughter	190	46	144	100.0	24.2	75
Forcible rape	391	44	347	100.0	11.3	88
Robbery	2,334	294	2,040	100.0	12.6	87
Aggravated assault	3,839	574	3,265	100.0	15.0	85
Burglary	25,757	1,511	24,246	100.0	5.9	94
Larceny-theft	31,801	1,379	30,422	100.0	4.3	95
Motor vehicle theft	5,879	690	5,189	100.0	11.7	88
Arson	994	31	963	100.0	3.1	96
Violent crime[1]	6,754	958	5,796	100.0	14.2	85
Property crime[2]	64,431	3,611	60,820	100.0	5.6	94
Crime Index total[3]	71,185	4,569	66,616	100.0	6.4	93
Other assaults	6,727	525	6,202	100.0	7.8	92
Forgery and counterfeiting	832	50	782	100.0	6.0	94
Fraud	764	22	742	100.0	2.9	97
Embezzlement	95	13	82	100.0	13.7	86
Stolen property; buying, receiving, possessing	3,445	323	3,122	100.0	9.4	90
Vandalism	10,860	666	10,194	100.0	6.1	93
Weapons; carrying, possessing, etc.	2,137	401	1,736	100.0	18.8	81
Prostitution and commercialized vice	93	4	89	100.0	4.3	95
Sex offenses (except forcible rape and prostitution)	1,270	133	1,137	100.0	10.5	89
Drug abuse violations	9,564	675	8,889	100.0	7.1	92
Gambling	60	3	57	100.0	5.0	95
Offenses against family and children	216	2	214	100.0	.9	99
Driving under the influence	4,350	612	3,738	100.0	14.1	85
Liquor laws	11,328	614	10,714	100.0	5.4	94
Drunkenness	4,188	958	3,230	100.0	22.9	77
Disorderly conduct	4,780	359	4,421	100.0	7.5	92
Vagrancy	353	62	291	100.0	17.6	82
All other offenses (except traffic)	22,678	1,524	21,154	100.0	6.7	93
Suspicion	104	.....	104	100.0	.....	100
Curfew and loitering law violations	1,511	148	1,363	100.0	9.8	90
Runaways	15,359	585	14,774	100.0	3.8	96

See footnotes at end of table.

ble 50.—Suburban County Arrests, Distribution by Ethnic Origin, 1980—Continued

Offense charged	18 years of age and over					
	Number of arrests			Percent distribution		
	Total	Hispanic	Non-Hispanic	Total	Hispanic	Non-Hispanic
TOTAL	**838,653**	**82,518**	**756,135**	**100.0**	**9.8**	**90.2**
rder and nonnegligent manslaughter	1,847	209	1,638	100.0	11.3	88.7
cible rape	2,930	346	2,584	100.0	11.8	88.2
bbery	8,155	973	7,182	100.0	11.9	88.1
gravated assault	24,534	2,892	21,642	100.0	11.8	88.2
glary	31,119	2,519	28,600	100.0	8.1	91.9
ceny-theft	59,977	3,194	56,783	100.0	5.3	94.7
tor vehicle theft	9,045	1,339	7,706	100.0	14.8	85.2
on	1,324	74	1,250	100.0	5.6	94.4
Violent crime[1]	37,466	4,420	33,046	100.0	11.8	88.2
Property crime[2]	101,465	7,126	94,339	100.0	7.0	93.0
Crime Index total[3]	138,931	11,546	127,385	100.0	8.3	91.7
ier assaults	43,479	2,258	41,221	100.0	5.2	94.8
gery and counterfeiting	8,829	885	7,944	100.0	10.0	90.0
ud	51,525	612	50,913	100.0	1.2	98.8
bezzlement	1,187	28	1,159	100.0	2.4	97.6
len property; buying, receiving, possessing	10,673	999	9,674	100.0	9.4	90.6
ndalism	12,292	487	11,805	100.0	4.0	96.0
apons; carrying, possessing, etc.	12,049	1,670	10,379	100.0	13.9	86.1
stitution and commercialized vice	2,392	79	2,313	100.0	3.3	96.7
offenses (except forcible rape and prostitution)	6,060	407	5,653	100.0	6.7	93.3
ug abuse violations	48,839	3,766	45,073	100.0	7.7	92.3
mbling	2,161	104	2,057	100.0	4.8	95.2
enses against family and children	12,359	358	12,001	100.0	2.9	97.1
iving under the influence	235,787	37,636	198,151	100.0	16.0	84.0
quor laws	21,355	739	20,616	100.0	3.5	96.5
unkenness	69,194	11,426	57,768	100.0	16.5	83.5
sorderly conduct	23,773	1,050	22,723	100.0	4.4	95.6
grancy	1,014	109	905	100.0	10.7	89.3
l other offenses (except traffic)	136,571	8,310	128,261	100.0	6.1	93.9
spicion	183	49	134	100.0	26.8	73.2
rfew and loitering law violations	.....	.....	.....	.....	.....	.....
naways	.....	.....	.....	.....	.....	.....

[1]Violent crimes are offenses of murder, forcible rape, robbery, and aggravated assault.
[2]Property crimes are offenses of burglary, larceny-theft, motor vehicle theft, and arson.
[3]Includes arson, a newly established Index offense in 1979.

Table 51.—Rural County Arrests Trends, 1979–1980

[2,520 agencies; 1980 population 28,532,437]

Offense charged	Number of persons arrested								
	Total all ages			Under 18 years of age			18 years of age and over		
	1979	1980	Percent change	1979	1980	Percent change	1979	1980	Percen change
TOTAL	**923,839**	**905,561**	**-2.0**	**122,452**	**106,561**	**-13.0**	**801,387**	**799,000**	
Murder and nonnegligent manslaughter	2,096	2,143	+2.2	127	132	+3.9	1,969	2,011	+2
Forcible rape	2,692	2,655	-1.4	280	259	-7.5	2,412	2,396	
Robbery	4,548	4,443	-2.3	744	596	-19.9	3,804	3,847	+1
Aggravated assault	26,811	26,692	-.4	1,945	1,769	-9.0	24,866	24,923	+
Burglary	45,080	44,265	-1.8	17,711	15,632	-11.7	27,369	28,633	+4
Larceny-theft	56,424	55,381	-1.8	16,341	14,569	-10.8	40,083	40,812	+1
Motor vehicle theft	11,715	10,209	-12.9	5,152	4,000	-22.4	6,563	6,209	-5
Arson	1,922	1,889	-1.7	513	499	-2.7	1,409	1,390	-1
Violent crime[1]	36,147	35,933	-.6	3,096	2,756	-11.0	33,051	33,177	+
Property crime[2]	115,141	111,744	-3.0	39,717	34,700	-12.6	75,424	77,044	+2
Crime Index total[3]	151,288	147,677	-2.4	42,813	37,456	-12.5	108,475	110,221	+1
Other assaults	39,819	39,874	+.1	3,047	2,805	-7.9	36,772	37,069	+
Forgery and counterfeiting	8,282	8,116	-2.0	932	941	+1.0	7,350	7,175	-2
Fraud	57,880	63,278	+9.3	670	678	+1.2	57,210	62,600	+9
Embezzlement	1,112	1,081	-2.8	31	16	-48.4	1,081	1,065	-1
Stolen property; buying, receiving, possessing	8,756	8,846	+1.0	1,734	1,464	-15.6	7,022	7,382	+5
Vandalism	17,274	16,206	-6.2	7,432	6,117	-17.7	9,842	10,089	+2
Weapons; carrying, possessing, etc.	10,473	9,517	-9.1	891	689	-22.7	9,582	8,828	-7
Prostitution and commercialized vice	474	314	-33.8	22	28	+27.3	452	286	-36
Sex offenses (except forcible rape and prostitution)	3,440	3,841	+11.7	463	567	+22.5	2,977	3,274	+10
Drug abuse violations	49,105	46,676	-4.9	7,169	5,560	-22.4	41,936	41,116	-2
Gambling	1,496	1,315	-12.1	56	56	.....	1,440	1,259	-12
Offenses against family and children	12,995	12,852	-1.1	179	153	-14.5	12,816	12,699	-
Driving under the influence	216,182	212,612	-1.7	5,027	4,421	-12.1	211,155	208,191	-1
Liquor laws	40,725	37,585	-7.7	12,046	10,817	-10.2	28,679	26,768	-6
Drunkenness	97,428	93,616	-3.9	3,846	3,305	-14.1	93,582	90,311	-3
Disorderly conduct	37,010	35,137	-5.1	3,938	3,287	-16.5	33,072	31,850	-3
Vagrancy	935	664	-29.0	165	120	-27.3	770	544	-29
All other offenses (except traffic)	154,733	154,160	-.4	17,559	15,887	-9.5	137,174	138,273	+
Suspicion (not included in totals)	1,061	675	-36.4	268	108	-59.7	793	567	-28
Curfew and loitering law violations	1,560	1,332	-14.6	1,560	1,332	-14.6	.....	.....	.....
Runaways	12,872	10,862	-15.6	12,872	10,862	-15.6	.....	.....	.....

[1]Violent crimes are offenses of murder, forcible rape, robbery, and aggravated assault.
[2]Property crimes are offenses of burglary, larceny-theft, motor vehicle theft, and arson.
[3]Includes arson, a newly established Index offense in 1979.

Table 52.—Rural County Arrests, Distribution by Age, 1980

[2,592 agencies; 1980 population 28,993,375]

Offense charged	Total all ages	Ages under 15	Ages under 18	Ages 18 and over	Age								
					Under 10	10–12	13–14	15	16	17	18	19	20
TOTAL	**940,549**	**23,836**	**111,746**	**828,803**	**1,962**	**4,914**	**16,960**	**19,335**	**28,952**	**39,623**	**53,195**	**55,807**	**52,854**
Percent distribution[1]	**100.0**	**2.5**	**11.9**	**88.1**	**.2**	**.5**	**1.8**	**2.1**	**3.1**	**4.2**	**5.7**	**5.9**	**5.6**
Murder and nonnegligent manslaughter	2,203	22	136	2,067	5	4	13	15	42	57	61	96	100
Forcible rape	2,753	48	275	2,478	1	7	40	36	76	115	155	161	172
Robbery	4,565	44	617	3,948	.....	2	42	98	174	301	428	402	395
Aggravated assault	27,540	339	1,847	25,693	22	75	242	304	467	737	1,135	1,296	1,246
Burglary	45,483	4,373	16,147	29,336	364	1,035	2,974	2,884	3,984	4,906	5,352	4,253	3,330
Larceny-theft	56,997	3,755	15,076	41,921	289	935	2,531	2,614	3,865	4,842	5,462	4,611	3,747
Motor vehicle theft	10,716	887	4,238	6,478	14	113	760	1,001	1,186	1,164	986	795	617
Arson	1,921	216	505	1,416	63	56	97	93	87	109	129	139	97
Violent crime[2]	37,061	453	2,875	34,186	28	88	337	453	759	1,210	1,779	1,955	1,913
Percent distribution[1]	100.0	1.2	7.8	92.2	.1	.2	.9	1.2	2.0	3.3	4.8	5.3	5.2
Property crime[3]	115,117	9,231	35,966	79,151	730	2,139	6,362	6,592	9,122	11,021	11,929	9,798	7,791
Percent distribution[1]	100.0	8.0	31.2	68.8	.6	1.9	5.5	5.7	7.9	9.6	10.4	8.5	6.8
Crime Index total[4]	152,178	9,684	38,841	113,337	758	2,227	6,699	7,045	9,881	12,231	13,708	11,753	9,704
Percent distribution[1]	100.0	6.4	25.5	74.5	.5	1.5	4.4	4.6	6.5	8.0	9.0	7.7	6.4
Other assaults	41,442	614	3,063	38,379	43	163	408	457	758	1,234	1,779	1,985	2,093
Forgery and counterfeiting	8,255	113	960	7,295	3	29	81	140	286	421	625	607	604
Fraud	63,777	56	696	63,081	4	9	43	48	134	458	1,429	2,327	2,904
Embezzlement	1,104	2	16	1,088	.....	.....	2	1	3	10	31	39	40
Stolen property; buying, receiving, possessing	9,010	276	1,512	7,498	10	39	227	265	445	526	776	720	648
Vandalism	16,806	2,538	6,487	10,319	470	815	1,253	959	1,367	1,623	1,454	1,242	964
Weapons; carrying, possessing, etc.	9,805	164	732	9,073	16	31	117	120	184	264	418	454	489
Prostitution and commercialized vice	317	8	28	289	1	.....	7	5	10	5	8	16	22
Sex offenses (except forcible rape and prostitution)	3,962	218	604	3,358	14	47	157	118	127	141	184	194	188
Drug abuse violations	48,050	648	5,777	42,273	7	80	561	912	1,609	2,608	4,313	4,525	4,419
Gambling	1,346	11	56	1,290	2	1	8	10	17	18	29	42	46
Offenses against family and children	13,031	24	159	12,872	6	3	15	33	42	60	347	468	450
Driving under the influence	227,732	92	4,771	222,961	21	20	51	131	1,137	3,411	7,535	9,914	10,554
Liquor laws	41,030	700	11,891	29,139	20	50	630	1,401	3,661	6,129	5,785	4,992	3,369
Drunkenness	95,301	204	3,347	91,954	11	15	178	445	908	1,790	3,841	4,728	4,644
Disorderly conduct	36,213	529	3,456	32,757	36	108	385	572	898	1,457	2,364	2,421	2,264
Vagrancy	686	38	135	551	5	6	27	28	34	35	52	44	31
All other offenses (except traffic)	156,977	3,912	16,263	140,714	433	757	2,722	2,932	4,131	5,288	8,458	9,280	9,375
Suspicion	686	15	111	575	3	3	9	24	31	41	59	56	46
Curfew and loitering law violations	1,579	369	1,579	.....	12	55	302	325	478	407	.....	.....	.....
Runaways	11,262	3,621	11,262	.....	87	456	3,078	3,364	2,811	1,466	.....	.....	.....

See footnotes at end of table.

Table 52.—Rural County Arrests, Distribution by Age, 1980—Continued

Offense charged	Age												
	21	22	23	24	25–29	30–34	35–39	40–44	45–49	50–54	55–59	60–64	65 and over
TOTAL	**48,439**	**44,845**	**42,610**	**40,506**	**147,071**	**102,651**	**72,547**	**53,625**	**39,664**	**30,245**	**21,256**	**12,443**	**11,045**
Percent distribution[1]	**5.2**	**4.8**	**4.5**	**4.3**	**15.6**	**10.9**	**7.7**	**5.7**	**4.2**	**3.2**	**2.3**	**1.3**	**1.2**
Murder and nonnegligent manslaughter	100	80	96	100	372	347	240	152	107	78	50	35	53
Forcible rape	166	139	165	160	535	317	225	120	60	54	26	8	15
Robbery	346	288	276	240	794	379	185	86	66	31	18	11	3
Aggravated assault	1,363	1,305	1,334	1,271	5,114	3,619	2,726	1,788	1,279	890	604	374	349
Burglary	2,515	2,118	1,763	1,516	4,210	1,993	977	579	326	192	125	55	32
Larceny–theft	3,103	2,549	2,328	2,080	6,566	4,060	2,545	1,705	1,158	772	566	368	301
Motor vehicle theft	491	469	390	313	1,057	547	331	186	133	87	39	18	19
Arson	90	84	76	55	219	173	120	81	64	38	23	14	14
Violent crime[2]	1,975	1,812	1,871	1,771	6,815	4,662	3,376	2,146	1,512	1,053	698	428	420
Percent distribution[1]	5.3	4.9	5.0	4.8	18.4	12.6	9.1	5.8	4.1	2.8	1.9	1.2	1.1
Property crime[3]	6,199	5,220	4,557	3,964	12,052	6,773	3,973	2,551	1,681	1,089	753	455	366
Percent distribution[1]	5.4	4.5	4.0	3.4	10.5	5.9	3.5	2.2	1.5	.9	.7	.4	.3
Crime Index total[4]	8,174	7,032	6,428	5,735	18,867	11,435	7,349	4,697	3,193	2,142	1,451	883	786
Percent distribution[1]	5.4	4.6	4.2	3.8	12.4	7.5	4.8	3.1	2.1	1.4	1.0	.6	.5
Other assaults	2,034	1,938	1,959	1,982	7,702	5,514	4,022	2,693	1,819	1,233	784	448	394
Forgery and counterfeiting	525	486	453	450	1,440	857	496	324	190	129	57	33	19
Fraud	3,277	3,343	3,378	3,586	14,287	10,748	7,082	4,810	2,639	1,551	998	407	315
Embezzlement	51	53	43	65	207	195	132	91	67	38	20	13	3
Stolen property; buying, receiving, possessing	526	505	457	408	1,255	796	483	347	260	149	81	47	40
Vandalism	807	654	581	551	1,614	955	560	367	213	134	89	62	72
Weapons; carrying, possessing, etc.	525	488	446	462	1,754	1,295	907	618	435	320	208	129	125
Prostitution and commercialized vice	18	20	17	16	73	29	29	18	7	7	5	1	3
Sex offenses (except forcible rape and prostitution)	140	158	143	140	532	483	385	258	175	125	101	71	81
Drug abuse violation	3,947	3,488	3,062	2,910	8,461	3,967	1,545	684	390	234	159	65	104
Gambling	38	35	24	46	165	179	169	111	116	113	75	50	52
Offenses against family and children	508	568	648	782	3,009	2,403	1,703	950	502	291	135	61	47
Driving under the influence	11,120	10,509	10,335	9,497	38,760	29,290	22,310	18,069	14,655	11,902	8,816	5,201	4,494
Liquor laws	1,515	1,164	959	848	2,724	1,752	1,454	1,215	1,014	875	636	370	467
Drunkenness	4,330	4,180	4,005	3,800	14,105	10,451	8,857	7,856	6,634	5,684	4,198	2,533	2,108
Disorderly conduct	1,999	1,903	1,820	1,661	5,481	3,773	2,703	2,001	1,546	1,138	756	477	450
Vagrancy	26	33	23	30	92	69	53	26	20	21	12	7	12
All other offenses (except traffic)	8,844	8,257	7,800	7,502	26,433	18,392	12,268	8,465	5,776	4,146	2,664	1,582	1,472
Suspicion	35	31	29	35	110	68	40	25	13	13	11	3	1
Curfew and loitering law violations	.....	.....	.....	.....	.....	.....	.....	.....	.....	.....	.....	.....	.....
Runaways	.....	.....	.....	.....	.....	.....	.....	.....	.....	.....	.....	.....	.....

[1]Because of rounding, the percentages may not add to total.
[2]Violent crimes are offenses of murder, forcible rape, robbery, and aggravated assault.
[3]Property crimes are offenses of burglary, larceny–theft, motor vehicle theft, and arson.
[4]Includes arson, a newly established Index offense in 1979.

Table 53.—Rural County Arrests of Persons under 15, 18, 21, and 25 Years of Age, 1980

[2,592 agencies; 1980 population 28,993,375]

Offense charged	Total all ages	Number of persons arrested				Percent of total all ages			
		Under 15	Under 18	Under 21	Under 25	Under 15	Under 18	Under 21	Under 25
TOTAL	**940,549**	**23,836**	**111,746**	**273,602**	**450,002**	**2.5**	**11.9**	**29.1**	**47.8**
Murder and nonnegligent manslaughter	2,203	22	136	393	769	1.0	6.2	17.8	34.9
Forcible rape	2,753	48	275	763	1,393	1.7	10.0	27.7	50.6
Robbery	4,565	44	617	1,842	2,992	1.0	13.5	40.4	65.5
Aggravated assault	27,540	339	1,847	5,524	10,797	1.2	6.7	20.1	39.2
Burglary	45,483	4,373	16,147	29,082	36,994	9.6	35.5	63.9	81.3
Larceny-theft	56,997	3,755	15,076	28,896	38,956	6.6	26.5	50.7	68.3
Motor vehicle theft	10,716	887	4,238	6,636	8,299	8.3	39.5	61.9	77.4
Arson	1,921	216	505	870	1,175	11.2	26.3	45.3	61.2
Violent crime[1]	37,061	453	2,875	8,522	15,951	1.2	7.8	23.0	43.0
Property crime[2]	115,117	9,231	35,966	65,484	85,424	8.0	31.2	56.9	74.2
Crime Index total[3]	152,178	9,684	38,841	74,006	101,375	6.4	25.5	48.6	66.6
Other assaults	41,442	614	3,063	8,920	16,833	1.5	7.4	21.5	40.6
Forgery and counterfeiting	8,255	113	960	2,796	4,710	1.4	11.6	33.9	57.1
Fraud	63,777	56	696	7,356	20,940	.1	1.1	11.5	32.8
Embezzlement	1,104	2	16	126	338	.2	1.4	11.4	30.6
Stolen property; buying, receiving, possessing	9,010	276	1,512	3,656	5,552	3.1	16.8	40.6	61.6
Vandalism	16,806	2,538	6,487	10,147	12,740	15.1	38.6	60.4	75.8
Weapons; carrying, possessing, etc.	9,805	164	732	2,093	4,014	1.7	7.5	21.3	40.9
Prostitution and commercialized vice	317	8	28	74	145	2.5	8.8	23.3	45.7
Sex offenses (except forcible rape and prostitution)	3,962	218	604	1,170	1,751	5.5	15.2	29.5	44.2
Drug abuse violations	48,050	648	5,777	19,034	32,441	1.3	12.0	39.6	67.5
Gambling	1,346	11	56	173	316	.8	4.2	12.9	23.5
Offenses against family and children	13,031	24	159	1,424	3,930	.2	1.2	10.9	30.2
Driving under the influence	227,732	92	4,771	32,774	74,235	(4)	2.1	14.4	32.6
Liquor laws	41,030	700	11,891	26,037	30,523	1.7	29.0	63.5	74.4
Drunkenness	95,301	204	3,347	16,560	32,875	.2	3.5	17.4	34.5
Disorderly conduct	36,213	529	3,456	10,505	17,888	1.5	9.5	29.0	49.4
Vagrancy	686	38	135	262	374	5.5	19.7	38.2	54.5
All other offenses (except traffic)	156,977	3,912	16,263	43,376	75,779	2.5	10.4	27.6	48.3
Suspicion	686	15	111	272	402	2.2	16.2	39.7	58.6
Curfew and loitering law violations	1,579	369	1,579	1,579	1,579	23.4	100.0	100.0	100.0
Runaways	11,262	3,621	11,262	11,262	11,262	32.2	100.0	100.0	100.0

[1]Violent crimes are offenses of murder, forcible rape, robbery, and aggravated assault.
[2]Property crimes are offenses of burglary, larceny-theft, motor vehicle theft, and arson.
[3]Includes arson, a newly established Index offense in 1979
[4]Less than one-tenth of 1 percent.

Table 54.—Rural County Arrests, Distribution by Sex, 1980

[2,592 agencies; 1980 population 28,993,375]

Offense charged	Number of persons arrested			Percent male	Percent female	Percent distribution[1]		
	Total	Male	Female			Total	Male	Female
TOTAL	**940,549**	**820,114**	**120,435**	**87.2**	**12.8**	**100.0**	**100.0**	**100.**
Murder and nonnegligent manslaughter	2,203	1,918	285	87.1	12.9	.2	.2	
Forcible rape	2,753	2,727	26	99.1	.9	.3	.3	(
Robbery	4,565	4,248	317	93.1	6.9	.5	.5	
Aggravated assault	27,540	24,748	2,792	89.9	10.1	2.9	3.0	2.
Burglary	45,483	42,812	2,671	94.1	5.9	4.8	5.2	2.
Larceny-theft	56,997	48,345	8,652	84.8	15.2	6.1	5.9	7.
Motor vehicle theft	10,716	9,764	952	91.1	8.9	1.1	1.2	
Arson	1,921	1,694	227	88.2	11.8	.2	.2	
Violent crime[3]	37,061	33,641	3,420	90.8	9.2	3.9	4.1	2.
Property crime[4]	115,117	102,615	12,502	89.1	10.9	12.2	12.5	10.
Crime Index total[5]	152,178	136,256	15,922	89.5	10.5	16.2	16.6	13.
Other assaults	41,442	36,450	4,992	88.0	12.0	4.4	4.4	4.
Forgery and counterfeiting	8,255	6,007	2,248	72.8	27.2	.9	.7	1.
Fraud	63,777	38,003	25,774	59.6	40.4	6.8	4.6	21.
Embezzlement	1,104	811	293	73.5	26.5	.1	.1	
Stolen property; buying, receiving, possessing	9,010	8,212	798	91.1	8.9	1.0	1.0	
Vandalism	16,806	15,457	1,349	92.0	8.0	1.8	1.9	1.
Weapons; carrying, possessing, etc.	9,805	9,297	508	94.8	5.2	1.0	1.1	
Prostitution and commercialized vice	317	117	200	36.9	63.1	(2)	(2)	
Sex offenses (except forcible rape and prostitution)	3,962	3,799	163	95.9	4.1	.4	.5	
Drug abuse violations	48,050	42,287	5,763	88.0	12.0	5.1	5.2	4.
Gambling	1,346	1,223	123	90.9	9.1	.1	.1	
Offenses against family and children	13,031	12,311	720	94.5	5.5	1.4	1.5	
Driving under the influence	227,732	211,336	16,396	92.8	7.2	24.2	25.8	13.
Liquor laws	41,030	34,822	6,208	84.9	15.1	4.4	4.2	5.
Drunkenness	95,301	89,571	5,730	94.0	6.0	10.1	10.9	4.
Disorderly conduct	36,213	31,750	4,463	87.7	12.3	3.9	3.9	3.
Vagrancy	686	607	79	88.5	11.5	.1	.1	
All other offenses (except traffic)	156,977	135,065	21,912	86.0	14.0	16.7	16.5	18.
Suspicion	686	591	95	86.2	13.8	.1	.1	
Curfew and loitering law violations	1,579	1,083	496	68.6	31.4	.2	.1	
Runaways	11,262	5,059	6,203	44.9	55.1	1.2	.6	5.

[1]Because of rounding, the percentages may not add to total.
[2]Less than one-tenth of 1 percent
[3]Violent crimes are offenses of murder, forcible rape, robbery, and aggravated assault.
[4]Property crimes are offenses of burglary, larceny-theft, motor vehicle theft, and arson
[5]Includes arson, a newly established Index offense in 1979

Table 55.—Rural County Arrests Trends, Sex, 1979–1980

[2,520 agencies; 1980 population 28,532,437]

Offense charged	Males						Females					
	Total			Under 18			Total			Under 18		
	1979	1980	Percent change	1979	1980	Percent change	1979	1980	Percent change	1979	1980	Percent change
TOTAL	**807,369**	**789,546**	**-2.2**	**99,194**	**86,404**	**-12.9**	**116,470**	**116,015**	**-.4**	**23,258**	**20,157**	**-13.3**
Murder and nonnegligent manslaughter	1,797	1,866	+3.8	111	119	+7.2	299	277	-7.4	16	13	-18.8
Forcible rape	2,672	2,629	-1.6	276	258	-6.5	20	26	+30.0	4	1	-75.0
Robbery	4,209	4,138	-1.7	674	547	-18.8	339	305	-10.0	70	49	-30.0
Aggravated assault	23,976	23,977	....	1,703	1,535	-9.9	2,835	2,715	-4.2	242	234	-3.3
Burglary	42,349	41,679	-1.6	16,497	14,588	-11.6	2,731	2,586	-5.3	1,214	1,044	-14.0
Larceny-theft	46,979	46,985	....	13,759	12,483	-9.3	9,445	8,396	-11.1	2,582	2,086	-19.2
Motor vehicle theft	10,632	9,319	-12.3	4,521	3,557	-21.3	1,083	890	-17.8	631	443	-29.8
Arson	1,737	1,662	-4.3	472	434	-8.1	185	227	+22.7	41	65	+58.5
Violent crime[1]	32,654	32,610	-.1	2,764	2,459	-11.0	3,493	3,323	-4.9	332	297	-10.5
Property crime[2]	101,697	99,645	-2.0	35,249	31,062	-11.9	13,444	12,099	-10.0	4,468	3,638	-18.6
Crime Index total[3]	134,351	132,255	-1.6	38,013	33,521	-11.8	16,937	15,422	-8.9	4,800	3,935	-18.0
Other assaults	35,021	35,119	+.3	2,510	2,296	-8.5	4,798	4,755	-.9	537	509	-5.2
Forgery and counterfeiting	6,079	5,902	-2.9	710	683	-3.8	2,203	2,214	+.5	222	258	+16.2
Fraud	34,449	37,689	+9.4	409	465	+13.7	23,431	25,589	+9.2	261	213	-18.4
Embezzlement	849	793	-6.6	23	14	-39.1	263	288	+9.5	8	2	-75.0
Stolen property; buying, receiving, possessing	7,922	8,065	+1.8	1,545	1,309	-15.3	834	781	-6.4	189	155	-18.0
Vandalism	15,829	14,909	-5.8	6,821	5,669	-16.9	1,445	1,297	-10.2	611	448	-26.7
Weapons, carrying, possessing, etc.	9,951	9,028	-9.3	844	660	-21.8	522	489	-6.3	47	29	-38.3
Prostitution and commercialized vice	194	116	-40.2	11	13	+18.2	280	198	-29.3	11	15	+36.4
Sex offenses (except forcible rape and prostitution)	3,304	3,680	+11.4	442	534	+20.8	136	161	+18.4	21	33	+57.1
Drug abuse violations	43,469	41,068	-5.5	6,080	4,698	-22.7	5,636	5,608	-.5	1,089	862	-20.8
Gambling	1,353	1,201	-11.2	52	49	-5.8	143	114	-20.3	4	7	+75.0
Offenses against family and children	12,318	12,155	-1.3	134	114	-14.9	677	697	+3.0	45	39	-13.3
Driving under the influence	202,169	197,818	-2.2	4,587	4,084	-11.0	14,013	14,794	+5.6	440	337	-23.4
Liquor laws	34,914	31,907	-8.6	9,329	8,222	-11.9	5,811	5,678	-2.3	2,717	2,595	-4.5
Drunkenness	91,394	87,984	-3.7	3,413	2,912	-14.7	6,034	5,632	-6.7	433	393	-9.2
Disorderly conduct	32,576	30,789	-5.5	3,216	2,693	-16.3	4,434	4,348	-1.9	722	594	-17.7
Vagrancy	846	585	-30.9	138	107	-22.5	89	79	-11.2	27	13	-51.9
All other offenses (except traffic)	133,462	132,628	-.6	13,998	12,506	-10.7	21,271	21,532	+1.2	3,561	3,381	-5.1
Suspicion (not included in totals)	888	581	-34.6	192	90	-53.1	173	94	-45.7	76	18	-76.3
Curfew and loitering law violations	1,107	930	-16.0	1,107	930	-16.0	453	402	-11.3	453	402	-11.3
Runaways	5,812	4,925	-15.3	5,812	4,925	-15.3	7,060	5,937	-15.9	7,060	5,937	-15.9

[1]Violent crimes are offenses of murder, forcible rape, robbery, and aggravated assault

[2]Property crimes are offenses of burglary, larceny-theft, motor vehicle theft, and arson.

[3]Includes arson, a newly established Index offense in 1979.

Table 56.—Rural County Arrests, Distribution by Race, 1980

[2,585 agencies; 1980 population 28,869,952]

Offense charged	Total arrests					Percent distribution[1]				
	Total	White	Black	American Indian or Alaskan Native	Asian or Pacific Islander	Total	White	Black	American Indian or Alaskan Native	Asian or Pacific Islander
TOTAL	**934,243**	**782,279**	**127,043**	**21,654**	**3,267**	**100.0**	**83.7**	**13.6**	**2.3**	**.3**
Murder and nonnegligent manslaughter	2,201	1,550	594	45	12	100.0	70.4	27.0	2.0	.5
Forcible rape	2,749	1,886	776	76	11	100.0	68.6	28.2	2.8	.4
Robbery	4,556	3,153	1,309	69	25	100.0	69.2	28.7	1.5	.5
Aggravated assault	27,523	20,182	6,610	633	98	100.0	73.3	24.0	2.3	.4
Burglary	45,363	38,066	6,155	924	218	100.0	83.9	13.6	2.0	.5
Larceny-theft	56,903	47,450	8,155	950	348	100.0	83.4	14.3	1.7	.6
Motor vehicle theft	10,677	9,334	912	349	82	100.0	87.4	8.5	3.3	.8
Arson	1,918	1,712	177	25	4	100.0	89.3	9.2	1.3	.2
Violent crime[2]	37,029	26,771	9,289	823	146	100.0	72.3	25.1	2.2	.4
Property crime[3]	114,861	96,562	15,399	2,248	652	100.0	84.1	13.4	2.0	.6
Crime Index total[4]	151,890	123,333	24,688	3,071	798	100.0	81.2	16.3	2.0	.5
Other assaults	41,382	31,488	8,694	1,032	168	100.0	76.1	21.0	2.5	.4
Forgery and counterfeiting	8,207	6,430	1,670	96	11	100.0	78.3	20.3	1.2	.1
Fraud	64,173	48,668	14,935	519	51	100.0	75.8	23.3	.8	.1
Embezzlement	1,104	893	192	14	5	100.0	80.9	17.4	1.3	.5
Stolen property; buying, receiving, possessing	8,956	7,678	1,147	110	21	100.0	85.7	12.8	1.2	.2
Vandalism	16,785	15,115	1,184	411	75	100.0	90.1	7.1	2.4	.4
Weapons; carrying, possessing, etc.	9,804	8,184	1,368	196	56	100.0	83.5	14.0	2.0	.6
Prostitution and commercialized vice	317	215	94	.....	8	100.0	67.8	29.7	([5])	2.5
Sex offenses (except forcible rape and prostitution)	3,954	3,479	406	48	21	100.0	88.0	10.3	1.2	.5
Drug abuse violations	47,956	43,161	4,035	485	275	100.0	90.0	8.4	1.0	.6
Gambling	1,346	896	392	5	53	100.0	66.6	29.1	.4	3.9
Offenses against family and children	13,020	8,462	4,346	196	16	100.0	65.0	33.4	1.5	.1
Driving under the influence	221,778	190,569	25,286	5,290	633	100.0	85.9	11.4	2.4	.3
Liquor laws	41,569	38,459	2,091	924	95	100.0	92.5	5.0	2.2	.2
Drunkenness	95,187	85,599	6,487	3,040	61	100.0	89.9	6.8	3.2	.1
Disorderly conduct	36,109	29,438	4,597	1,959	115	100.0	81.5	12.7	5.4	.3
Vagrancy	685	609	53	22	1	100.0	88.9	7.7	3.2	.1
All other offenses (except traffic)	156,638	127,593	24,933	3,558	554	100.0	81.5	15.9	2.3	.4
Suspicion	632	477	95	3	57	100.0	75.5	15.0	.5	9.0
Curfew and loitering law violations	1,550	1,123	49	289	89	100.0	72.5	3.2	18.6	5.7
Runaways	11,201	10,410	301	386	104	100.0	92.9	2.7	3.4	.9

See footnotes at end of table.

able 56.—Rural County Arrests, Distribution by Race, 1980—Continued

Offense charged	Arrests under 18					Percent distribution[1]				
	Total	White	Black	American Indian or Alaskan Native	Asian or Pacific Islander	Total	White	Black	American Indian or Alaskan Native	Asian or Pacific Islander
TOTAL	**111,146**	**99,675**	**7,009**	**3,491**	**971**	**100.0**	**89.7**	**6.3**	**3.1**	**.9**
urder and nonnegligent manslaughter	136	112	19	4	1	100.0	82.4	14.0	2.9	.7
orcible rape	273	177	87	7	2	100.0	64.8	31.9	2.6	.7
obbery	617	469	135	7	6	100.0	76.0	21.9	1.1	1.0
ggravated assault	1,847	1,461	309	66	11	100.0	79.1	16.7	3.6	.6
urglary	16,079	14,209	1,333	404	133	100.0	88.4	8.3	2.5	.8
arceny-theft	15,018	13,105	1,426	296	191	100.0	87.3	9.5	2.0	1.3
lotor vehicle theft	4,210	3,841	185	139	45	100.0	91.2	4.4	3.3	1.1
rson	504	467	28	7	2	100.0	92.7	5.6	1.4	.4
Violent crime[2]	2,873	2,219	550	84	20	100.0	77.2	19.1	2.9	.7
Property crime[3]	35,811	31,622	2,972	846	371	100.0	88.3	8.3	2.4	1.0
Crime Index total[4]	38,684	33,841	3,522	930	391	100.0	87.5	9.1	2.4	1.0
ther assaults	3,055	2,334	469	185	67	100.0	76.4	15.4	6.1	2.2
orgery and counterfeiting	955	805	129	17	4	100.0	84.3	13.5	1.8	.4
raud	694	618	65	11		100.0	89.0	9.4	1.6	
mbezzlement	16	15	1			100.0	93.8	6.3		
tolen property; buying, receiving, possessing	1,506	1,356	119	21	10	100.0	90.0	7.9	1.4	.7
andalism	6,471	6,005	229	202	35	100.0	92.8	3.5	3.1	.5
Veapons; carrying, possessing, etc.	731	648	34	39	10	100.0	88.6	4.7	5.3	1.4
rostitution and commercialized vice	28	23	4		1	100.0	82.1	14.3		3.6
ex offenses (except forcible rape and prostitution)	602	512	80	6	4	100.0	85.0	13.3	1.0	.7
rug abuse violations	5,730	5,288	281	80	81	100.0	92.3	4.9	1.4	1.4
ambling	56	36	18		2	100.0	64.3	32.1		3.6
ffenses against family and children	159	135	18	2	4	100.0	84.9	11.3	1.3	2.5
riving under the influence	4,680	4,449	112	113	6	100.0	95.1	2.4	2.4	1
iquor laws	11,873	11,447	58	322	46	100.0	96.4	.5	2.7	.4
runkenness	3,342	3,044	61	222	15	100.0	91.1	1.8	6.6	.4
isorderly conduct	3,440	2,934	292	208	6	100.0	85.3	8.5	6.0	.2
agrancy	135	128	3	4		100.0	94.8	2.2	3.0	
ll other offenses (except traffic)	16,137	14,440	1,152	453	92	100.0	89.5	7.1	2.8	.6
uspicion	101	84	12	1	4	100.0	83.2	11.9	1.0	4.0
urfew and loitering law violations	1,550	1,123	49	289	89	100.0	72.5	3.2	18.6	5.7
unaways	11,201	10,410	301	386	104	100.0	92.9	2.7	3.4	.9

See footnotes at end of table.

Table 56.—Rural County Arrests, Distribution by Race, 1980—Continued

Offense charged	Arrests 18 and over					Percent distribution[1]				
	Total	White	Black	American Indian or Alaskan Native	Asian or Pacific Islander	Total	White	Black	American Indian or Alaskan Native	Asian or Pacific Islander
TOTAL	**823,097**	**682,604**	**120,034**	**18,163**	**2,296**	**100.0**	**82.9**	**14.6**	**2.2**	
Murder and nonnegligent manslaughter	2,065	1,438	575	41	11	100.0	69.6	27.8	2.0	
Forcible rape	2,476	1,709	689	69	9	100.0	69.0	27.8	2.8	
Robbery	3,939	2,684	1,174	62	19	100.0	68.1	29.8	1.6	
Aggravated assault	25,676	18,721	6,301	567	87	100.0	72.9	24.5	2.2	
Burglary	29,284	23,857	4,822	520	85	100.0	81.5	16.5	1.8	
Larceny-theft	41,885	34,345	6,729	654	157	100.0	82.0	16.1	1.6	
Motor vehicle theft	6,467	5,493	727	210	37	100.0	84.9	11.2	3.2	
Arson	1,414	1,245	149	18	2	100.0	88.0	10.5	1.3	
Violent crime[2]	34,156	24,552	8,739	739	126	100.0	71.9	25.6	2.2	
Property crime[3]	79,050	64,940	12,427	1,402	281	100.0	82.2	15.7	1.8	
Crime Index total[4]	113,206	89,492	21,166	2,141	407	100.0	79.1	18.7	1.9	
Other assaults	38,327	29,154	8,225	847	101	100.0	76.1	21.5	2.2	
Forgery and counterfeiting	7,252	5,625	1,541	79	7	100.0	77.6	21.2	1.1	
Fraud	63,479	48,050	14,870	508	51	100.0	75.7	23.4	.8	
Embezzlement	1,088	878	191	14	5	100.0	80.7	17.6	1.3	
Stolen property; buying, receiving, possessing	7,450	6,322	1,028	89	11	100.0	84.9	13.8	1.2	
Vandalism	10,314	9,110	955	209	40	100.0	88.3	9.3	2.0	
Weapons; carrying, possessing, etc.	9,073	7,536	1,334	157	46	100.0	83.1	14.7	1.7	
Prostitution and commercialized vice	289	192	90	.....	7	100.0	66.4	31.1	.....	2.
Sex offenses (except forcible rape and prostitution)	3,352	2,967	326	42	17	100.0	88.5	9.7	1.3	
Drug abuse violations	42,226	37,873	3,754	405	194	100.0	89.7	8.9	1.0	
Gambling	1,290	860	374	5	51	100.0	66.7	29.0	.4	4.
Offenses against family and children	12,861	8,327	4,328	194	12	100.0	64.7	33.7	1.5	
Driving under the influence	217,098	186,120	25,174	5,177	627	100.0	85.7	11.6	2.4	
Liquor laws	29,696	27,012	2,033	602	49	100.0	91.0	6.8	2.0	
Drunkenness	91,845	82,555	6,426	2,818	46	100.0	89.9	7.0	3.1	
Disorderly conduct	32,669	26,504	4,305	1,751	109	100.0	81.1	13.2	5.4	
Vagrancy	550	481	50	18	1	100.0	87.5	9.1	3.3	
All other offenses (except traffic)	140,501	113,153	23,781	3,105	462	100.0	80.5	16.9	2.2	
Suspicion	531	393	83	2	53	100.0	74.0	15.6	.4	10.
Curfew and loitering law violations	.....	.....	.....	.....	.....	.....	.....	.....	.....	.....
Runaways	.....	.....	.....	.....	.....	.....	.....	.....	.....	.....

[1]Because of rounding, the percentages may not add to total.
[2]Less than one-tenth of 1 percent.
[3]Violent crimes are offenses of murder, forcible rape, robbery, and aggravated assault.
[4]Property crimes are offenses of burglary, larceny-theft, motor vehicle theft, and arson.
[5]Includes arson, a newly established Index offense in 1979

Table 57.—Rural County, Arrests by Ethnic Origin, 1980

[2,190 agencies; 1980 population 25,601,664]

Offense charged	Total all ages					
	Number of arrests			Percent distribution		
	Total	Hispanic	Non-Hispanic	Total	Hispanic	Non-Hispanic
TOTAL	**769,611**	**33,051**	**736,560**	**100.0**	**4.3**	**95.7**
Murder and nonnegligent manslaughter	1,841	141	1,700	100.0	7.7	92.3
Forcible rape	2,204	149	2,055	100.0	6.8	93.2
Robbery	3,591	229	3,362	100.0	6.4	93.6
Aggravated assault	22,354	1,223	21,131	100.0	5.5	94.5
Burglary	37,350	1,140	36,210	100.0	3.1	96.9
Larceny-theft	46,012	1,346	44,666	100.0	2.9	97.1
Motor vehicle theft	8,703	529	8,174	100.0	6.1	93.9
Arson	1,607	26	1,581	100.0	1.6	98.4
Violent crime[1]	29,990	1,742	28,248	100.0	5.8	94.2
Property crime[2]	93,672	3,041	90,631	100.0	3.2	96.8
Crime Index total[3]	123,662	4,783	118,879	100.0	3.9	96.1
Other assaults	35,586	1,177	34,409	100.0	3.3	96.7
Forgery and counterfeiting	6,924	178	6,746	100.0	2.6	97.4
Fraud	55,648	510	55,138	100.0	.9	99.1
Embezzlement	1,020	19	1,001	100.0	1.9	98.1
Stolen property; buying, receiving, possessing	7,727	322	7,405	100.0	4.2	95.8
Vandalism	14,479	367	14,112	100.0	2.5	97.5
Weapons; carrying, possessing, etc.	8,266	431	7,835	100.0	5.2	94.8
Prostitution and commercialized vice	251	7	244	100.0	2.8	97.2
Sex offenses (except forcible rape and prostitution)	3,247	138	3,109	100.0	4.3	95.7
Drug abuse violations	38,733	1,676	37,057	100.0	4.3	95.7
Gambling	1,118	26	1,092	100.0	2.3	97.7
Offenses against family and children	11,316	155	11,161	100.0	1.4	98.6
Driving under the influence	186,269	9,638	176,631	100.0	5.2	94.8
Liquor laws	35,101	868	34,233	100.0	2.5	97.5
Drunkenness	78,018	5,827	72,191	100.0	7.5	92.5
Disorderly conduct	29,499	1,774	27,725	100.0	6.0	94.0
Vagrancy	552	25	527	100.0	4.5	95.5
All other offenses (except traffic)	121,799	4,778	117,021	100.0	3.9	96.1
Suspicion	354	29	325	100.0	8.2	91.8
Curfew and loitering law violations	1,192	37	1,155	100.0	3.1	96.9
Runaways	8,850	286	8,564	100.0	3.2	96.8

See footnotes at end of table.

Table 57.—Rural County, Arrests by Ethnic Origin, 1980—Continued

Offense charged	Under 18 years of age					
	Number of arrests			Percent distribution		
	Total	Hispanic	Non-Hispanic	Total	Hispanic	Non-Hispanic
TOTAL	**89,159**	**3,603**	**85,556**	**100.0**	**4.0**	**96.0**
Murder and nonnegligent manslaughter	108	9	99	100.0	8.3	91.7
Forcible rape	213	29	184	100.0	13.6	86.4
Robbery	469	28	441	100.0	6.0	94.0
Aggravated assault	1,436	111	1,325	100.0	7.7	92.3
Burglary	13,035	408	12,627	100.0	3.1	96.9
Larceny-theft	12,055	311	11,744	100.0	2.6	97.4
Motor vehicle theft	3,369	167	3,202	100.0	5.0	95.0
Arson	438	5	433	100.0	1.1	98.9
Violent crime[1]	2,226	177	2,049	100.0	8.0	92.0
Property crime[2]	28,897	891	28,006	100.0	3.1	96.9
Crime Index total[3]	31,123	1,068	30,055	100.0	3.4	96.6
Other assaults	2,485	139	2,346	100.0	5.6	94.4
Forgery and counterfeiting	786	25	761	100.0	3.2	96.8
Fraud	601	11	590	100.0	1.8	98.2
Embezzlement	11		11	100.0		100.0
Stolen property; buying, receiving, possessing	1,315	52	1,263	100.0	4.0	96.0
Vandalism	5,496	147	5,349	100.0	2.7	97.3
Weapons; carrying, possessing, etc.	617	47	570	100.0	7.6	92.4
Prostitution and commercialized vice	22	1	21	100.0	4.5	95.5
Sex offenses (except forcible rape and prostitution)	466	12	454	100.0	2.6	97.4
Drug abuse violations	4,440	175	4,265	100.0	3.9	96.1
Gambling	47	1	46	100.0	2.1	97.9
Offenses against family and children	142	3	139	100.0	2.1	97.9
Driving under the influence	3,884	194	3,690	100.0	5.0	95.0
Liquor laws	9,544	270	9,274	100.0	2.8	97.2
Drunkenness	2,707	272	2,435	100.0	10.0	90.0
Disorderly conduct	2,734	197	2,537	100.0	7.2	92.8
Vagrancy	117	4	113	100.0	3.4	96.6
All other offenses (except traffic)	12,527	658	11,869	100.0	5.3	94.7
Suspicion	53	4	49	100.0	7.5	92.5
Curfew and loitering law violations	1,192	37	1,155	100.0	3.1	96.9
Runaways	8,850	286	8,564	100.0	3.2	96.8

See footnotes at end of table.

Table 57.—Rural County, Arrests by Ethnic Origin, 1980—Continued

Offense charged	18 years of age and over					
	Number of arrests			Percent distribution		
	Total	Hispanic	Non-Hispanic	Total	Hispanic	Non-Hispanic
TOTAL	**680,452**	**29,448**	**651,004**	**100.0**	**4.3**	**95.7**
Murder and nonnegligent manslaughter	1,733	132	1,601	100.0	7.6	92.4
Forcible rape	1,991	120	1,871	100.0	6.0	94.0
Robbery	3,122	201	2,921	100.0	6.4	93.6
Aggravated assault	20,918	1,112	19,806	100.0	5.3	94.7
Burglary	24,315	732	23,583	100.0	3.0	97.0
Larceny-theft	33,957	1,035	32,922	100.0	3.0	97.0
Motor vehicle theft	5,334	362	4,972	100.0	6.8	93.2
Arson	1,169	21	1,148	100.0	1.8	98.2
Violent crime[1]	27,764	1,565	26,199	100.0	5.6	94.4
Property crime[2]	64,775	2,150	62,625	100.0	3.3	96.7
Crime Index total[3]	92,539	3,715	88,824	100.0	4.0	96.0
Other assaults	33,101	1,038	32,063	100.0	3.1	96.9
Forgery and counterfeiting	6,138	153	5,985	100.0	2.5	97.5
Fraud	55,047	499	54,548	100.0	.9	99.1
Embezzlement	1,009	19	990	100.0	1.9	98.1
Stolen property; buying, receiving, possessing	6,412	270	6,142	100.0	4.2	95.8
Vandalism	8,983	220	8,763	100.0	2.4	97.6
Weapons; carrying, possessing, etc.	7,649	384	7,265	100.0	5.0	95.0
Prostitution and commercialized vice	229	6	223	100.0	2.6	97.4
Sex offenses (except forcible rape and prostitution)	2,781	126	2,655	100.0	4.5	95.5
Drug abuse violations	34,293	1,501	32,792	100.0	4.4	95.6
Gambling	1,071	25	1,046	100.0	2.3	97.7
Offenses against family and children	11,174	152	11,022	100.0	1.4	98.6
Driving under the influence	182,385	9,444	172,941	100.0	5.2	94.8
Liquor laws	25,557	598	24,959	100.0	2.3	97.7
Drunkenness	75,311	5,555	69,756	100.0	7.4	92.6
Disorderly conduct	26,765	1,577	25,188	100.0	5.9	94.1
Vagrancy	435	21	414	100.0	4.8	95.2
All other offenses (except traffic)	109,272	4,120	105,152	100.0	3.8	96.2
Suspicion	301	25	276	100.0	8.3	91.7
Curfew and loitering law violations	.....	.....	.....	.....	.....	.....
Runaways	.....	.....	.....	.....	.....	.....

[1]Violent crimes are offenses of murder, forcible rape, robbery, and aggravated assault.
[2]Property crimes are offenses of burglary, larceny-theft, motor vehicle theft, and arson.
[3]Includes arson, a newly established Index offense in 1979.

Table 58.—Suburban Area[1] Arrest Trends, 1979–1980

[4,984 agencies; 1980 population 77,385,255]

Offense charged	Number of persons arrested								
	Total all ages			Under 18 years of age			18 years of age and over		
	1979	1980	Percent change	1979	1980	Percent change	1979	1980	Percent change
TOTAL	**2,814,434**	**2,904,794**	**+3.2**	**750,084**	**696,444**	**-7.2**	**2,064,350**	**2,208,350**	**+7.0**
Murder and nonnegligent manslaughter	4,167	4,378	+5.1	417	418	+.2	3,750	3,960	+5.6
Forcible rape	7,362	7,536	+2.4	1,115	1,107	-.7	6,247	6,429	+2.9
Robbery	27,797	29,503	+6.1	7,791	7,585	-2.6	20,006	21,918	+9.6
Aggravated assault	73,289	75,200	+2.6	13,123	12,432	-5.3	60,166	62,768	+4.3
Burglary	150,759	156,216	+3.6	79,187	75,191	-5.0	71,572	81,025	+13.2
Larceny-theft	336,189	343,501	+2.2	144,758	136,771	-5.5	191,431	206,730	+8.0
Motor vehicle theft	41,442	36,426	-12.1	21,376	17,309	-19.0	20,066	19,117	-4.7
Arson	6,660	6,388	-4.1	3,769	3,300	-12.4	2,891	3,088	+6.8
Violent crime[2]	112,615	116,617	+3.6	22,446	21,542	-4.0	90,169	95,075	+5.4
Property crime[3]	535,050	542,531	+1.4	249,090	232,571	-6.6	285,960	309,960	+8.4
Crime Index total[4]	647,665	659,148	+1.8	271,536	254,113	-6.4	376,129	405,035	+7.7
Other assaults	134,076	136,856	+2.1	28,152	26,579	-5.6	105,924	110,277	+4.1
Forgery and counterfeiting	23,116	23,247	+.6	3,033	2,730	-10.0	20,083	20,517	+2.2
Fraud	79,861	90,133	+12.9	2,113	2,204	+4.3	77,748	87,929	+13.1
Embezzlement	2,566	2,500	-2.6	288	265	-8.0	2,278	2,235	-1.9
Stolen property; buying, receiving, possessing	37,537	40,489	+7.9	13,401	12,919	-3.6	24,136	27,570	+14.2
Vandalism	91,277	86,272	-5.5	56,279	48,753	-13.4	34,998	37,519	+7.2
Weapons; carrying, possessing, etc.	40,228	41,084	+2.1	8,069	7,727	-4.2	32,159	33,357	+3.7
Prostitution and commercialized vice	4,320	4,553	+5.4	304	218	-28.3	4,016	4,335	+7.9
Sex offenses (except forcible rape and prostitution)	18,690	19,131	+2.4	4,176	3,902	-6.6	14,514	15,229	+4.9
Drug abuse violations	164,287	162,221	-1.3	44,391	37,705	-15.1	119,896	124,516	+3.9
Gambling	5,484	4,558	-16.9	230	178	-22.6	5,254	4,380	-16.6
Offenses against family and children	21,308	20,682	-2.9	870	553	-36.4	20,438	20,129	-1.5
Driving under the influence	450,339	494,706	+9.9	11,101	11,349	+2.2	439,238	483,357	+10.0
Liquor laws	149,415	152,854	+2.3	60,382	59,196	-2.0	89,033	93,658	+5.2
Drunkenness	238,574	241,986	+1.4	14,645	13,916	-5.0	223,929	228,070	+1.8
Disorderly conduct	172,474	174,395	+1.1	43,760	40,254	-8.0	128,714	134,141	+4.2
Vagrancy	5,602	4,912	-12.3	1,923	1,447	-24.8	3,679	3,465	-5.8
All other offenses (except traffic)	447,604	471,096	+5.2	105,420	98,465	-6.6	342,184	372,631	+8.9
Suspicion (not included in totals)	4,806	4,147	-13.7	1,373	1,239	-9.8	3,433	2,908	-15.3
Curfew and loitering law violations	24,675	22,222	-9.9	24,675	22,222	-9.9	.....	.....	.....
Runaways	55,336	51,749	-6.5	55,336	51,749	-6.5	.....	.....	.....

[1]Includes suburban city and county law enforcement agencies within metropolitan areas. Excludes core cities. Suburban cities and counties are also included in other groups.
[2]Violent crimes are offenses of murder, forcible rape, robbery, and aggravated assault.
[3]Property crimes are offenses of burglary, larceny-theft, motor vehicle theft, and arson.
[4]Includes arson, a newly established Index offense in 1979.

Table 59.—Suburban Area[1] Arrests, Distribution by Age, 1980

[5,305 agencies; 1980 estimated population 81,944,899]

Offense charged	Total all ages	Ages under 15	Ages under 18	Ages 18 and over	Age									
					10 and under	11–12	13–14	15	16	17	18	19	20	21
TOTAL	**3,149,372**	**223,814**	**753,631**	**2,395,741**	**19,195**	**52,039**	**152,580**	**144,227**	**182,293**	**203,297**	**209,312**	**197,748**	**176,307**	**156,225**
Percent distribution[2]	**100.0**	**7.1**	**23.9**	**76.1**	**.6**	**1.7**	**4.8**	**4.6**	**5.8**	**6.5**	**6.6**	**6.3**	**5.6**	**5.0**
Murder and nonnegligent manslaughter	4,636	33	430	4,206	.....	4	29	69	137	191	236	227	236	215
Forcible rape	8,114	300	1,194	6,920	12	44	244	228	279	387	447	456	442	491
Robbery	31,783	1,724	8,173	23,610	50	300	1,374	1,469	2,221	2,759	2,947	2,658	2,277	2,028
Aggravated assault	80,565	3,440	13,246	67,319	248	787	2,405	2,299	3,340	4,167	4,374	4,367	4,341	4,338
Burglary	168,271	27,113	81,260	87,011	2,147	6,184	18,782	17,047	18,622	18,478	15,420	11,665	9,035	7,375
Larceny-theft	374,719	57,854	149,839	224,880	5,569	16,126	36,159	27,487	32,023	32,475	27,525	22,210	17,827	14,589
Motor vehicle theft	38,986	4,466	18,640	20,346	60	526	3,880	4,642	5,086	4,446	3,140	2,468	1,997	1,599
Arson	6,865	2,037	3,554	3,311	564	544	929	547	488	482	338	303	277	213
Violent crime[3]	125,098	5,497	23,043	102,055	310	1,135	4,052	4,065	5,977	7,504	8,004	7,708	7,296	7,072
Percent distribution[2]	100.0	4.4	18.4	81.6	.2	.9	3.2	3.2	4.8	6.0	6.4	6.2	5.8	5.7
Property crime[4]	588,841	91,470	253,293	335,548	8,340	23,380	59,750	49,723	56,219	55,881	46,423	36,646	29,136	23,776
Percent distribution[2]	100.0	15.5	43.0	57.0	1.4	4.0	10.1	8.4	9.5	9.5	7.9	6.2	4.9	4.0
Crime Index total[5]	713,939	96,967	276,336	437,603	8,650	24,515	63,802	53,788	62,196	63,385	54,427	44,354	36,432	30,848
Percent distribution[2]	100.0	13.6	38.7	61.3	1.2	3.4	8.9	7.5	8.7	8.9	7.6	6.2	5.1	4.3
Other assaults	151,745	9,847	29,440	122,305	954	2,576	6,317	5,215	6,520	7,858	7,812	7,995	7,820	7,750
Forgery and counterfeiting	25,010	427	3,010	22,000	11	71	345	498	902	1,183	1,486	1,519	1,421	1,365
Fraud	95,842	364	2,367	93,475	15	73	276	320	543	1,140	2,264	3,269	3,972	4,272
Embezzlement	2,705	59	288	2,417	5	12	42	31	80	118	127	125	131	132
Stolen property; buying, receiving, possessing	43,281	3,684	13,959	29,322	173	695	2,816	2,759	3,565	3,951	3,875	3,251	2,632	2,245
Vandalism	93,685	24,457	52,263	41,422	3,881	7,510	13,066	9,148	9,615	9,043	6,753	5,304	4,186	3,335
Weapons; carrying, possessing, etc.	44,666	2,164	8,263	36,403	90	480	1,594	1,534	2,007	2,558	2,894	2,828	2,513	2,470
Prostitution and commercialized vice	5,164	34	252	4,912	1	2	31	28	84	106	329	450	441	468
Sex offenses (except forcible rape and prostitution)	20,654	1,477	4,203	16,451	122	301	1,054	816	932	978	983	950	989	903
Drug abuse violations	174,341	5,830	40,408	133,933	62	594	5,174	7,885	11,701	14,992	15,934	15,783	13,934	12,365
Gambling	5,217	28	191	5,026	1	7	20	27	52	84	117	109	122	126
Offenses against family and children	21,717	163	606	21,111	63	27	73	105	169	169	687	643	826	925
Driving under the influence	520,898	213	11,895	509,003	39	30	144	395	2,909	8,378	19,596	23,843	25,017	26,991
Liquor laws	165,088	4,126	63,278	101,810	53	292	3,781	8,831	19,816	30,505	29,833	24,098	16,203	5,559
Drunkenness	271,681	1,352	15,338	256,343	28	99	1,225	2,285	4,383	7,318	13,281	14,221	13,824	14,452
Disorderly conduct	198,374	11,895	44,169	154,205	963	2,843	8,089	8,027	10,878	13,369	15,608	15,036	13,789	12,344
Vagrancy	5,681	386	1,577	4,104	19	60	307	386	406	399	519	436	360	280
All other offenses (except traffic)	505,732	32,626	104,953	400,779	2,844	7,135	22,647	20,908	24,988	26,431	32,404	33,195	31,415	29,159
Suspicion	4,536	334	1,419	3,117	23	61	250	275	401	409	383	339	280	236
Curfew and loitering law violations	24,110	5,289	24,110	.....	127	812	4,350	5,523	7,899	5,399	.....	.....	.....	.....
Runaways	55,306	22,092	55,306	.....	1,071	3,844	17,177	15,443	12,247	5,524	.....	.....	.....	.....

See footnotes at end of table.

351-634 O - 81 - 17 : QL 3

Table 59.—Suburban Area[1] Arrests, Distribution by Age, 1980—Continued

Offense charged	Age											
	22	23	24	25–29	30–34	35–39	40–44	45–49	50–54	55–59	60–64	65 and over
TOTAL	**141,963**	**130,018**	**118,379**	**424,937**	**274,207**	**179,539**	**125,086**	**91,775**	**71,668**	**47,722**	**26,583**	**24,272**
Percent distribution[2]	**4.5**	**4.1**	**3.8**	**13.5**	**8.7**	**5.7**	**4.0**	**2.9**	**2.3**	**1.5**	**.8**	**.8**
Murder and nonnegligent manslaughter	220	233	226	859	623	406	230	158	130	98	51	58
Forcible rape	438	429	435	1,484	976	556	331	206	105	65	28	31
Robbery	1,814	1,613	1,431	4,543	2,258	939	524	259	182	79	31	27
Aggravated assault	4,045	3,766	3,516	13,253	8,822	5,851	3,891	2,541	1,888	1,125	601	600
Burglary	6,133	5,283	4,432	14,152	6,666	3,080	1,636	981	549	299	143	162
Larceny-theft	12,954	11,525	10,449	37,095	23,179	13,987	9,262	6,987	5,942	4,466	2,941	3,942
Motor vehicle theft	1,425	1,263	1,002	3,219	1,811	1,034	591	365	188	125	45	74
Arson	218	177	194	538	354	245	182	97	86	40	26	23
Violent crime[3]	6,517	6,041	5,608	20,139	12,679	7,752	4,976	3,164	2,305	1,367	711	716
Percent distribution[2]	5.2	4.8	4.5	16.1	10.1	6.2	4.0	2.5	1.8	1.1	.6	.6
Property crime[4]	20,730	18,248	16,077	55,004	32,010	18,346	11,671	8,430	6,765	4,930	3,155	4,201
Percent distribution[2]	3.5	3.1	2.7	9.3	5.4	3.1	2.0	1.4	1.1	.8	.5	.7
Crime Index total[5]	27,247	24,289	21,685	75,143	44,689	26,098	16,647	11,594	9,070	6,297	3,866	4,917
Percent distribution[2]	3.8	3.4	3.0	10.5	6.3	3.7	2.3	1.6	1.3	.9	.5	.7
Other assaults	7,387	6,997	6,491	24,393	16,050	10,821	7,119	4,802	3,173	1,822	993	880
Forgery and counterfeiting	1,428	1,295	1,242	5,079	3,328	1,702	982	569	297	154	76	57
Fraud	5,051	5,116	5,119	22,206	16,926	10,858	6,589	3,646	2,128	1,177	470	412
Embezzlement	114	122	129	493	353	261	164	107	86	44	15	14
Stolen property; buying, receiving, possessing	1,963	1,713	1,524	5,070	2,893	1,661	970	651	458	226	105	85
Vandalism	2,667	2,289	2,046	6,324	3,491	1,973	1,217	686	549	279	161	162
Weapons; carrying, possessing, etc.	2,259	2,039	1,918	6,985	4,351	2,936	1,828	1,311	896	531	310	334
Prostitution and commercialized vice	480	401	338	1,007	413	225	130	99	54	34	20	23
Sex offenses (except forcible rape and prostitution)	919	832	795	2,963	2,204	1,583	1,047	734	587	427	244	291
Drug abuse violations	10,841	9,449	8,251	25,390	11,737	4,979	2,417	1,352	768	387	142	204
Gambling	116	151	119	660	710	636	560	501	416	296	202	185
Offenses against family and children	1,009	1,112	1,177	4,905	3,848	2,736	1,576	839	444	216	97	71
Driving under the influence	25,988	25,289	23,613	93,994	69,238	50,108	38,317	30,076	24,215	16,843	9,079	6,796
Liquor laws	4,054	3,093	2,455	6,606	3,240	1,915	1,333	1,077	942	576	406	420
Drunkenness	13,216	12,287	11,223	41,663	29,405	21,987	18,281	16,106	14,785	10,471	6,009	5,132
Disorderly conduct	10,653	9,204	8,155	25,759	14,884	9,406	6,402	4,558	3,611	2,276	1,304	1,216
Vagrancy	208	199	207	692	411	249	164	99	99	80	38	63
All other offenses (except traffic)	26,163	23,965	21,720	75,026	45,731	29,241	19,241	12,892	9,043	5,553	3,035	2,996
Suspicion	200	176	172	579	305	164	102	76	47	33	11	14
Curfew and loitering law violations	.....	.....	.....	.....	.....	.....	.....	.....	.....	.....	.....	.....
Runaways	.....	.....	.....	.....	.....	.....	.....	.....	.....	.....	.....	.....

[1]Includes suburban city and county law enforcement agencies within metropolitan areas. Excludes core cities. Suburban cities and counties are also included in other groups.
[2]Because of rounding the percentages may not add to total.
[3]Violent crimes are offenses of murder, forcible rape, robbery, and aggravated assault.
[4]Property crimes are offenses of burglary, larceny-theft, motor vehicle theft, and arson.
[5]Includes arson, a newly established Index offense in 1979.

Table 60.—Suburban Area[1] Arrests of Persons under 15, 18, 21 and 25 Years of Age, 1980

[5,305 agencies; 1980 population 81,944,899]

Offense charged	Total all ages	Number of persons arrested				Percent of total all ages			
		Under 15	Under 18	Under 21	Under 25	Under 15	Under 18	Under 21	Under 25
TOTAL	**3,149,372**	**223,814**	**753,631**	**1,336,998**	**1,883,583**	**7.1**	**23.9**	**42.5**	**59.8**
Murder and nonnegligent manslaughter	4,636	33	430	1,129	2,023	.7	9.3	24.4	43.6
Forcible rape	8,114	300	1,194	2,539	4,332	3.7	14.7	31.3	53.4
Robbery	31,783	1,724	8,173	16,055	22,941	5.4	25.7	50.5	72.2
Aggravated assault	80,565	3,440	13,246	26,328	41,993	4.3	16.4	32.7	52.1
Burglary	168,271	27,113	81,260	117,380	140,603	16.1	48.3	69.8	83.6
Larceny-theft	374,719	57,854	149,839	217,401	266,918	15.4	40.0	58.0	71.2
Motor vehicle theft	38,986	4,466	18,640	26,245	31,534	11.5	47.8	67.3	80.9
Arson	6,865	2,037	3,554	4,472	5,274	29.7	51.8	65.1	76.8
Violent crime[2]	125,098	5,497	23,043	46,051	71,289	4.4	18.4	36.8	57.0
Property crime[3]	588,841	91,470	253,293	365,498	444,329	15.5	43.0	62.1	75.5
Crime Index total[4]	713,939	96,967	276,336	411,549	515,618	13.6	38.7	57.6	72.2
Other assaults	151,745	9,847	29,440	53,067	81,692	6.5	19.4	35.0	53.8
Forgery and counterfeiting	25,010	427	3,010	7,436	12,766	1.7	12.0	29.7	51.0
Fraud	95,842	364	2,367	11,872	31,430	.4	2.5	12.4	32.8
Embezzlement	2,705	59	288	671	1,168	2.2	10.6	24.8	43.2
Stolen property; buying, receiving, possessing	43,281	3,684	13,959	23,717	31,162	8.5	32.3	54.8	72.0
Vandalism	93,685	24,457	52,263	68,506	78,843	26.1	55.8	73.1	84.2
Weapons; carrying, possessing, etc.	44,666	2,164	8,263	16,498	25,184	4.8	18.5	36.9	56.4
Prostitution and commercialized vice	5,164	34	252	1,472	3,159	.7	4.9	28.5	61.2
Sex offenses (except forcible rape and prostitution)	20,654	1,477	4,203	7,125	10,574	7.2	20.3	34.5	51.2
Drug abuse violations	174,341	5,830	40,408	86,059	126,965	3.3	23.2	49.4	72.8
Gambling	5,217	28	191	539	1,051	.5	3.7	10.3	20.1
Offenses against family and children	21,717	163	606	2,762	6,985	.8	2.8	12.7	32.2
Driving under the influence	520,898	213	11,895	80,351	182,232	(5)	2.3	15.4	35.0
Liquor laws	165,088	4,126	63,278	133,412	148,573	2.5	38.3	80.8	90.0
Drunkenness	271,681	1,352	15,338	56,664	107,842	.5	5.6	20.9	39.7
Disorderly conduct	198,374	11,895	44,169	88,602	128,958	6.0	22.3	44.7	65.0
Vagrancy	5,681	386	1,577	2,892	3,786	6.8	27.8	50.9	66.6
All other offenses (except traffic)	505,732	32,626	104,953	201,967	302,974	6.5	20.8	39.9	59.9
Suspicion	4,536	334	1,419	2,421	3,205	7.4	31.3	53.4	70.7
Curfew and loitering law violations	24,110	5,289	24,110	24,110	24,110	21.9	100.0	100.0	100.0
Runaways	55,306	22,092	55,306	55,306	55,306	39.9	100.0	100.0	100.0

[1]Includes suburban city and county law enforcement agencies within metropolitan areas. Excludes core cities. Suburban cities and counties are also included in other groups.
[2]Violent crimes are offenses of murder, forcible rape, robbery, and aggravated assault.
[3]Property crimes are offenses of burglary, larceny-theft, motor vehicle theft, and arson.
[4]Includes arson, a newly established Index offense in 1979.
[5]Less than one-tenth of 1 percent.

Table 61.—Suburban Area[1] Arrests, Distribution by Sex, 1980

[5,305 agencies; 1980 population 81,944,899]

Offense charged	Number of persons arrested			Percent male	Percent female	Percent distribution[2]		
	Total	Male	Female			Total	Male	Female
TOTAL	**3,149,372**	**2,655,958**	**493,414**	**84.3**	**15.7**	**100.0**	**100.0**	**100.0**
Murder and nonnegligent manslaughter	4,636	4,046	590	87.3	12.7	.1	.2	.1
Forcible rape	8,114	8,034	80	99.0	1.0	.3	.3	(3)
Robbery	31,783	29,505	2,278	92.8	7.2	1.0	1.1	.5
Aggravated assault	80,565	71,539	9,026	88.8	11.2	2.6	2.7	1.8
Burglary	168,271	157,695	10,576	93.7	6.3	5.3	5.9	2.1
Larceny-theft	374,719	266,969	107,750	71.2	28.8	11.9	10.1	21.8
Motor vehicle theft	38,986	35,495	3,491	91.0	9.0	1.2	1.3	.7
Arson	6,865	6,156	709	89.7	10.3	.2	.2	.1
Violent crime[4]	125,098	113,124	11,974	90.4	9.6	4.0	4.3	2.4
Property crime[5]	588,841	466,315	122,526	79.2	20.8	18.7	17.6	24.8
Crime Index total[6]	713,939	579,439	134,500	81.2	18.8	22.7	21.8	27.3
Other assaults	151,745	130,774	20,971	86.2	13.8	4.8	4.9	4.3
Forgery and counterfeiting	25,010	17,263	7,747	69.0	31.0	.8	.6	1.6
Fraud	95,842	54,746	41,096	57.1	42.9	3.0	2.1	8.3
Embezzlement	2,705	1,911	794	70.6	29.4	.1	.1	.2
Stolen property; buying, receiving, possessing	43,281	38,955	4,326	90.0	10.0	1.4	1.5	.9
Vandalism	93,685	86,256	7,429	92.1	7.9	3.0	3.2	1.5
Weapons; carrying, possessing, etc.	44,666	41,950	2,716	93.9	6.1	1.4	1.6	.6
Prostitution and commercialized vice	5,164	1,420	3,744	27.5	72.5	.2	.1	.8
Sex offenses (except forcible rape and prostitution)	20,654	19,533	1,121	94.6	5.4	.7	.7	.2
Drug abuse violations	174,341	149,878	24,463	86.0	14.0	5.5	5.6	5.0
Gambling	5,217	4,534	683	86.9	13.1	.2	.2	.1
Offenses against family and children	21,717	19,812	1,905	91.2	8.8	.7	.7	.4
Driving under the influence	520,898	468,860	52,038	90.0	10.0	16.5	17.7	10.5
Liquor laws	165,088	139,809	25,279	84.7	15.3	5.2	5.3	5.1
Drunkenness	271,681	248,926	22,755	91.6	8.4	8.6	9.4	4.6
Disorderly conduct	198,374	171,053	27,321	86.2	13.8	6.3	6.4	5.5
Vagrancy	5,681	5,060	621	89.1	10.9	.2	.2	.1
All other offenses (except traffic)	505,732	430,194	75,538	85.1	14.9	16.1	16.2	15.3
Suspicion	4,536	3,866	670	85.2	14.8	.1	.1	.1
Curfew and loitering law violations	24,110	18,058	6,052	74.9	25.1	.8	.7	1.2
Runaways	55,306	23,661	31,645	42.8	57.2	1.8	.9	6.4

[1]Includes suburban city and county law enforcement agencies within metropolitan areas. Excludes core cities. Suburban cities and counties are also included in other groups.
[2]Because of rounding, the percentages may not add to total.
[3]Less than one-tenth of 1 percent.
[4]Violent crimes are offenses of murder, forcible rape, robbery, and aggravated assault.
[5]Property crimes are offenses of burglary, larceny-theft, motor vehicle theft, and arson.
[6]Includes arson, a newly established Index offense in 1979.

Table 62.—Suburban Area[1] Arrest Trends, Sex, 1979–1980

[4,984 agencies; 1980 population 77,385,255]

Offense charged	Males						Females					
	Total			Under 18			Total			Under 18		
	1979	1980	Percent change	1979	1980	Percent change	1979	1980	Percent change	1979	1980	Percent change
TOTAL	**2,377,343**	**2,450,871**	**+3.1**	**601,071**	**556,725**	**-7.4**	**437,091**	**453,923**	**+3.9**	**149,013**	**139,719**	**-6.2**
Murder and nonnegligent manslaughter	3,556	3,850	+8.3	371	388	+4.6	611	528	-13.6	46	30	-34.8
Forcible rape	7,307	7,462	+2.1	1,098	1,076	-2.0	55	74	+34.5	17	31	+82.4
Robbery	25,798	27,384	+6.1	7,200	6,999	-2.8	1,999	2,119	+6.0	591	586	-.8
Aggravated assault	65,242	66,927	+2.6	11,343	10,812	-4.7	8,047	8,273	+2.8	1,780	1,620	-9.0
Burglary	140,953	146,311	+3.8	73,743	70,270	-4.7	9,806	9,905	+1.0	5,444	4,921	-9.6
Larceny-theft	236,447	244,744	+3.5	108,072	102,741	-4.9	99,742	98,757	-1.0	36,686	34,030	-7.2
Motor vehicle theft	37,742	33,155	-12.2	19,167	15,456	-19.4	3,700	3,271	-11.6	2,209	1,853	-16.1
Arson	5,996	5,725	-4.5	3,435	2,968	-13.6	664	663	-.2	334	332	-.6
Violent crime[2]	101,903	105,623	+3.7	20,012	19,275	-3.7	10,712	10,994	+2.6	2,434	2,267	-6.9
Property crime[3]	421,138	429,935	+2.1	204,417	191,435	-6.4	113,912	112,596	-1.2	44,673	41,136	-7.9
Crime Index total[4]	523,041	535,558	+2.4	224,429	210,710	-6.1	124,624	123,590	-.8	47,107	43,403	-7.9
Other assaults	116,132	118,121	+1.7	22,773	21,416	-6.0	17,944	18,735	+4.4	5,379	5,163	-4.0
Forgery and counterfeiting	16,008	16,030	+.1	2,166	1,929	-10.9	7,108	7,217	+1.5	867	801	-7.6
Fraud	46,434	51,426	+10.8	1,516	1,601	+5.6	33,427	38,707	+15.8	597	603	+1.0
Embezzlement	1,947	1,767	-9.2	228	189	-17.1	619	733	+18.4	60	76	+26.7
Stolen property; buying, receiving, possessing	33,698	36,464	+8.2	12,235	11,864	-3.0	3,839	4,025	+4.8	1,166	1,055	-9.5
Vandalism	84,441	79,473	-5.9	52,187	45,037	-13.7	6,836	6,799	-.5	4,092	3,716	-9.2
Weapons; carrying, possessing, etc.	37,731	38,642	+2.4	7,673	7,397	-3.6	2,497	2,442	-2.2	396	330	-16.7
Prostitution and commercialized vice	1,477	1,207	-18.3	166	73	-56.0	2,843	3,346	+17.7	138	145	+5.1
Sex offenses (except forcible rape and prostitution)	17,415	18,096	+3.9	3,942	3,677	-6.7	1,275	1,035	-18.8	234	225	-3.8
Drug abuse violations	141,291	139,497	-1.3	36,743	31,186	-15.1	22,996	22,724	-1.2	7,648	6,519	-14.8
Gambling	4,873	3,945	-19.0	198	166	-16.2	611	613	+.3	32	12	-62.5
Offenses against family and children	19,665	18,919	-3.8	580	383	-34.0	1,643	1,763	+7.3	290	170	-41.4
Driving under the influence	408,478	445,160	+9.0	10,073	10,156	+.8	41,861	49,546	+18.4	1,028	1,193	+16.1
Liquor laws	127,660	129,705	+1.6	47,752	45,931	-3.8	21,755	23,149	+6.4	12,630	13,265	+5.0
Drunkenness	219,744	221,614	+.9	12,633	12,023	-4.8	18,830	20,372	+8.2	2,012	1,893	-5.9
Disorderly conduct	150,008	150,874	+.6	36,819	33,495	-9.0	22,466	23,521	+4.7	6,941	6,759	-2.6
Vagrancy	5,021	4,419	-12.0	1,674	1,245	-25.6	581	493	-15.1	249	202	-18.9
All other offenses (except traffic)	379,777	400,997	+5.6	84,782	79,290	-6.5	67,827	70,099	+3.3	20,638	19,175	-7.1
Suspicion (not included in totals)	4,253	3,556	-16.4	1,173	1,000	-14.7	553	591	+6.9	200	239	+19.5
Curfew and loitering law violations	18,461	16,678	-9.7	18,461	16,678	-9.7	6,214	5,544	-10.8	6,214	5,544	-10.8
Runaways	24,041	22,279	-7.3	24,041	22,279	-7.3	31,295	29,470	-5.8	31,295	29,470	-5.8

[1]Includes suburban city and county law enforcement agencies within metropolitan areas. Excludes core cities. Suburban cities and counties are also included in other groups.
[2]Violent crimes are offenses of murder, forcible rape, robbery, and aggravated assault.
[3]Property crimes are offenses of burglary, larceny-theft, motor vehicle theft, and arson.
[4]Includes arson, a newly established Index offense in 1979.

Table 63.—Suburban Area[1] Arrests, Distribution by Race, 1980

[5,290 agencies; 1980 population 81,850,160]

Offense charged	Total arrests					Percent distribution[2]				
	Total	White	Black	American Indian or Alaskan Native	Asian or Pacific Islander	Total	White	Black	American Indian or Alaskan Native	Asian or Pacific Islander
TOTAL	**3,143,662**	**2,628,911**	**493,435**	**13,401**	**7,915**	**100.0**	**83.6**	**15.7**	**.4**	**.3**
Murder and nonnegligent manslaughter	4,630	3,070	1,511	37	12	100.0	66.3	32.6	.8	.3
Forcible rape	8,103	5,415	2,621	37	30	100.0	66.8	32.3	.5	.4
Robbery	31,775	17,920	13,682	110	63	100.0	56.4	43.1	.3	.2
Aggravated assault	80,482	59,778	20,033	420	251	100.0	74.3	24.9	.5	.3
Burglary	168,156	134,184	32,999	588	385	100.0	79.8	19.6	.3	.2
Larceny-theft	374,591	284,742	86,737	1,501	1,611	100.0	76.0	23.2	.4	.4
Motor vehicle theft	38,944	31,373	7,283	199	89	100.0	80.6	18.7	.5	.2
Arson	6,853	6,034	777	22	20	100.0	88.0	11.3	.3	.3
Violent crime[3]	124,990	86,183	37,847	604	356	100.0	69.0	30.3	.5	.3
Property crime[4]	588,544	456,333	127,796	2,310	2,105	100.0	77.5	21.7	.4	.4
Crime Index total[5]	713,534	542,516	165,643	2,914	2,461	100.0	76.0	23.2	.4	.3
Other assaults	151,681	119,059	31,661	577	384	100.0	78.5	20.9	.4	.3
Forgery and counterfeiting	24,947	18,229	6,581	79	58	100.0	73.1	26.4	.3	.2
Fraud	98,791	71,488	26,899	189	215	100.0	72.4	27.2	.2	.2
Embezzlement	2,704	2,149	539	8	8	100.0	79.5	19.9	.3	.3
Stolen property; buying, receiving, possessing	43,253	32,368	10,625	168	92	100.0	74.8	24.6	.4	.2
Vandalism	93,619	84,817	8,404	242	156	100.0	90.6	9.0	.3	.2
Weapons; carrying, possessing, etc.	44,653	34,464	9,923	130	136	100.0	77.2	22.2	.3	.3
Prostitution and commercialized vice	5,162	3,091	2,017	13	41	100.0	59.9	39.1	.3	.8
Sex offenses (except forcible rape and prostitution)	20,630	17,913	2,569	62	86	100.0	86.8	12.5	.3	.4
Drug abuse violations	173,892	150,567	22,620	391	314	100.0	86.6	13.0	.2	.2
Gambling	5,219	2,830	2,372	6	11	100.0	54.2	45.4	.1	.2
Offenses against family and children	21,697	14,428	7,149	83	37	100.0	66.5	32.9	.4	.2
Driving under the influence	513,784	470,496	39,212	2,191	1,885	100.0	91.6	7.6	.4	.4
Liquor laws	165,452	159,272	5,381	609	190	100.0	96.3	3.3	.4	.1
Drunkenness	270,844	240,004	27,592	2,875	373	100.0	88.6	10.2	1.1	.1
Disorderly conduct	198,136	170,357	26,738	783	258	100.0	86.0	13.5	.4	.1
Vagrancy	5,677	4,542	1,055	55	25	100.0	80.0	18.6	1.0	.4
All other offenses (except traffic)	506,445	414,223	89,450	1,731	1,041	100.0	81.8	17.7	.3	.2
Suspicion	4,462	3,588	857	15	2	100.0	80.4	19.2	.3	(6)
Curfew and loitering law violations	23,943	22,046	1,803	64	30	100.0	92.1	7.5	.3	.1
Runaways	55,137	50,464	4,345	216	112	100.0	91.5	7.9	.4	.2

See footnotes at end of table.

Table 63.—Suburban Area[1] Arrests, Distribution by Race, 1980—Continued

Offense charged	Arrests under 18					Percent distribution[2]				
	Total	White	Black	American Indian or Alaskan Native	Asian or Pacific Islander	Total	White	Black	American Indian or Alaskan Native	Asian or Pacific Islander
TOTAL	**751,066**	**650,852**	**96,377**	**2,194**	**1,643**	**100.0**	**86.7**	**12.8**	**.3**	**.2**
Murder and nonnegligent manslaughter	430	300	124	4	2	100.0	69.8	28.8	.9	.5
Forcible rape	1,188	673	508	5	2	100.0	56.6	42.8	.4	.2
Robbery	8,163	4,046	4,085	23	9	100.0	49.6	50.0	.3	.1
Aggravated assault	13,222	9,857	3,279	50	36	100.0	74.5	24.8	.4	.3
Burglary	81,105	67,369	13,249	265	222	100.0	83.1	16.3	.3	.3
Larceny-theft	149,472	118,790	29,664	518	500	100.0	79.5	19.8	.3	.3
Motor vehicle theft	18,597	15,699	2,762	96	40	100.0	84.4	14.9	.5	.2
Arson	3,550	3,229	303	8	10	100.0	91.0	8.5	.2	.3
Violent crime[3]	23,003	14,876	7,996	82	49	100.0	64.7	34.8	.4	.2
Property crime[4]	252,724	205,087	45,978	887	772	100.0	81.2	18.2	.4	.3
Crime Index total[5]	275,727	219,963	53,974	969	821	100.0	79.8	19.6	.4	.3
Other assaults	29,346	23,134	6,078	64	70	100.0	78.8	20.7	.2	.2
Forgery and counterfeiting	2,988	2,570	397	10	11	100.0	86.0	13.3	.3	.4
Fraud	2,358	1,878	446	7	27	100.0	79.6	18.9	.3	1.1
Embezzlement	288	235	50	1	2	100.0	81.6	17.4	.3	.7
Stolen property; buying, receiving, possessing	13,918	11,103	2,730	49	36	100.0	79.8	19.6	.4	.3
Vandalism	52,105	48,051	3,873	91	90	100.0	92.2	7.4	.2	.2
Weapons; carrying, possessing, etc.	8,255	6,951	1,255	16	33	100.0	84.2	15.2	.2	.4
Prostitution and commercialized vice	250	178	72	.....	.....	100.0	71.2	28.8	.....	.....
Sex offenses (except forcible rape and prostitution)	4,195	3,509	665	7	14	100.0	83.6	15.9	.2	.3
Drug abuse violations	40,045	37,286	2,636	73	50	100.0	93.1	6.6	.2	.1
Gambling	191	77	113	1	.....	100.0	40.3	59.2	.5	.....
Offenses against family and children	604	513	82	2	7	100.0	84.9	13.6	.3	1.2
Driving under the influence	11,767	11,523	185	44	15	100.0	97.9	1.6	.4	.1
Liquor laws	63,017	61,891	934	129	63	100.0	98.2	1.5	.2	.1
Drunkenness	15,262	14,666	450	128	18	100.0	96.1	2.9	.8	.1
Disorderly conduct	44,080	39,313	4,616	92	59	100.0	89.2	10.5	.2	.1
Vagrancy	1,575	1,371	195	2	7	100.0	87.0	12.4	.1	.4
All other offenses (except traffic)	104,615	92,922	11,286	229	178	100.0	88.8	10.8	.2	.2
Suspicion	1,400	1,208	192	.....	.....	100.0	86.3	13.7	.....	.....
Curfew and loitering law violations	23,943	22,046	1,803	64	30	100.0	92.1	7.5	.3	.1
Runaways	55,137	50,464	4,345	216	112	100.0	91.5	7.9	.4	.2

See footnotes at end of table.

Table 63.—Suburban Area[1] Arrests, Distribution by Race, 1980—Continued

Offense charged	Arrests 18 and over					Percent distribution[2]				
	Total	White	Black	American Indian or Alaskan Native	Asian or Pacific Islander	Total	White	Black	American Indian or Alaskan Native	Asian or Pacific Islander
TOTAL	**2,392,596**	**1,978,059**	**397,058**	**11,207**	**6,272**	**100.0**	**82.7**	**16.6**	**.5**	**.3**
Murder and nonnegligent manslaughter	4,200	2,770	1,387	33	10	100.0	66.0	33.0	.8	.2
Forcible rape	6,915	4,742	2,113	32	28	100.0	68.6	30.6	.5	.4
Robbery	23,612	13,874	9,597	87	54	100.0	58.8	40.6	.4	.2
Aggravated assault	67,260	49,921	16,754	370	215	100.0	74.2	24.9	.6	.3
Burglary	87,051	66,815	19,750	323	163	100.0	76.8	22.7	.4	.2
Larceny-theft	225,119	165,952	57,073	983	1,111	100.0	73.7	25.4	.4	.5
Motor vehicle theft	20,347	15,674	4,521	103	49	100.0	77.0	22.2	.5	.2
Arson	3,303	2,805	474	14	10	100.0	84.9	14.4	.4	.3
Violent crime[3]	101,987	71,307	29,851	522	307	100.0	69.9	29.3	.5	.3
Property crime[4]	335,820	251,246	81,818	1,423	1,333	100.0	74.8	24.4	.4	.4
Crime Index total[5]	437,807	322,553	111,669	1,945	1,640	100.0	73.7	25.5	.4	.4
Other assaults	122,335	95,925	25,583	513	314	100.0	78.4	20.9	.4	.3
Forgery and counterfeiting	21,959	15,659	6,184	69	47	100.0	71.3	28.2	.3	.2
Fraud	96,433	69,610	26,453	182	188	100.0	72.2	27.4	.2	.2
Embezzlement	2,416	1,914	489	7	6	100.0	79.2	20.2	.3	.2
Stolen property; buying, receiving, possessing	29,335	21,265	7,895	119	56	100.0	72.5	26.9	.4	.2
Vandalism	41,514	36,766	4,531	151	66	100.0	88.6	10.9	.4	.2
Weapons; carrying, possessing, etc.	36,398	27,513	8,668	114	103	100.0	75.6	23.8	.3	.3
Prostitution and commercialized vice	4,912	2,913	1,945	13	41	100.0	59.3	39.6	.3	.8
Sex offenses (except forcible rape and prostitution)	16,435	14,404	1,904	55	72	100.0	87.6	11.6	.3	.4
Drug abuse violations	133,847	113,281	19,984	318	264	100.0	84.6	14.9	.2	.2
Gambling	5,028	2,753	2,259	5	11	100.0	54.8	44.9	.1	.2
Offenses against family and children	21,093	13,915	7,067	81	30	100.0	66.0	33.5	.4	.1
Driving under the influence	502,017	458,973	39,027	2,147	1,870	100.0	91.4	7.8	.4	.4
Liquor laws	102,435	97,381	4,447	480	127	100.0	95.1	4.3	.5	.1
Drunkenness	255,582	225,338	27,142	2,747	355	100.0	88.2	10.6	1.1	.1
Disorderly conduct	154,056	131,044	22,122	691	199	100.0	85.1	14.4	.4	.1
Vagrancy	4,102	3,171	860	53	18	100.0	77.3	21.0	1.3	.4
All other offenses (except traffic)	401,830	321,301	78,164	1,502	863	100.0	80.0	19.5	.4	.2
Suspicion	3,062	2,380	665	15	2	100.0	77.7	21.7	.5	.1
Curfew and loitering law violations	.....	.....	.....	.....	.....	.....	.....	.....	.....	.....
Runaways	.....	.....	.....	.....	.....	.....	.....	.....	.....	.....

[1]Includes suburban city and county law enforcement agencies within metropolitan areas. Excludes core cities. Suburban cities and counties are also included in other groups.
[2]Because of rounding, the percentages may not add to total.
[3]Violent crimes are offenses of murder, forcible rape, robbery, and aggravated assault.
[4]Property crimes are offenses of burglary, larceny-theft, motor vehicle theft and arson.
[5]Includes arson, a newly established Index offense in 1979.
[6]Less than one-tenth of 1 percent.

Table 64.—Suburban Area[1] Arrests, Distribution by Ethnic Origin, 1980

[4,310 agencies; 1980 population 66,177,067]

Offense charged	Total all ages					
	Number of arrests			Percent distribution		
	Total	Hispanic	Non-Hispanic	Total	Hispanic	Non-Hispanic
TOTAL	**2,326,412**	**202,565**	**2,123,847**	**100.0**	**8.7**	**91.3**
Murder and nonnegligent manslaughter	3,371	512	2,859	100.0	15.2	84.8
Forcible rape	5,823	658	5,165	100.0	11.3	88.7
Robbery	21,670	2,782	18,888	100.0	12.8	87.2
Aggravated assault	56,369	7,273	49,096	100.0	12.9	87.1
Burglary	118,502	9,965	108,537	100.0	8.4	91.6
Larceny-theft	268,138	15,797	252,341	100.0	5.9	94.1
Motor vehicle theft	30,285	3,682	26,603	100.0	12.2	87.8
Arson	4,977	266	4,711	100.0	5.3	94.7
Violent crime[2]	87,233	11,225	76,008	100.0	12.9	87.1
Property crime[3]	421,902	29,710	392,192	100.0	7.0	93.0
Crime Index total[4]	509,135	40,935	468,200	100.0	8.0	92.0
Other assaults	108,872	7,592	101,280	100.0	7.0	93.0
Forgery and counterfeiting	19,105	1,592	17,513	100.0	8.3	91.7
Fraud	75,251	1,066	74,185	100.0	1.4	98.6
Embezzlement	2,096	84	2,012	100.0	4.0	96.0
Stolen property; buying, receiving, possessing	30,838	2,921	27,917	100.0	9.5	90.5
Vandalism	69,034	3,539	65,495	100.0	5.1	94.9
Weapons; carrying, possessing, etc.	32,583	4,196	28,387	100.0	12.9	87.1
Prostitution and commercialized vice	3,783	178	3,605	100.0	4.7	95.3
Sex offenses (except forcible rape and prostitution)	15,469	1,222	14,247	100.0	7.9	92.1
Drug abuse violations	124,553	8,673	115,880	100.0	7.0	93.0
Gambling	3,616	182	3,434	100.0	5.0	95.0
Offenses against family and children	16,384	624	15,760	100.0	3.8	96.2
Driving under the influence	427,138	53,803	373,335	100.0	12.6	87.4
Liquor laws	137,009	5,431	131,578	100.0	4.0	96.0
Drunkenness	222,174	39,469	182,705	100.0	17.8	82.2
Disorderly conduct	138,834	6,751	132,083	100.0	4.9	95.1
Vagrancy	4,725	557	4,168	100.0	11.8	88.2
All other offenses (except traffic)	331,072	20,658	310,414	100.0	6.2	93.8
Suspicion	2,362	199	2,163	100.0	8.4	91.6
Curfew and loitering law violations	15,768	1,239	14,529	100.0	7.9	92.1
Runaways	36,611	1,654	34,957	100.0	4.5	95.5

See footnotes at end of table.

Table 64.—Suburban Area[1] Arrests, Distribution by Ethnic Origin, 1980—Continued

Offense charged	Under 18 years of age					
	Number of arrests			Percent distribution		
	Total	Hispanic	Non-Hispanic	Total	Hispanic	Non-Hispanic
TOTAL	**521,157**	**37,543**	**483,614**	**100.0**	**7.2**	**92.8**
Murder and nonnegligent manslaughter	319	94	225	100.0	29.5	70.5
Forcible rape	786	82	704	100.0	10.4	89.6
Robbery	5,340	719	4,621	100.0	13.5	86.5
Aggravated assault	8,834	1,391	7,443	100.0	15.7	84.3
Burglary	56,805	4,333	52,472	100.0	7.6	92.4
Larceny-theft	106,307	5,829	100,478	100.0	5.5	94.5
Motor vehicle theft	13,966	1,447	12,519	100.0	10.4	89.6
Arson	2,571	139	2,432	100.0	5.4	94.6
Violent crime[2]	15,279	2,286	12,993	100.0	15.0	85.0
Property crime[3]	179,649	11,748	167,901	100.0	6.5	93.5
Crime Index total[4]	194,928	14,034	180,894	100.0	7.2	92.8
Other assaults	18,464	1,749	16,715	100.0	9.5	90.5
Forgery and counterfeiting	2,332	121	2,211	100.0	5.2	94.8
Fraud	1,894	92	1,802	100.0	4.9	95.1
Embezzlement	224	26	198	100.0	11.6	88.4
Stolen property; buying, receiving, possessing	9,637	960	8,677	100.0	10.0	90.0
Vandalism	36,205	2,114	34,091	100.0	5.8	94.2
Weapons; carrying, possessing, etc.	5,861	916	4,945	100.0	15.6	84.4
Prostitution and commercialized vice	184	8	176	100.0	4.3	95.7
Sex offenses (except forcible rape and prostitution)	3,109	359	2,750	100.0	11.5	88.5
Drug abuse violations	26,783	1,732	25,051	100.0	6.5	93.5
Gambling	134	3	131	100.0	2.2	97.8
Offenses against family and children	413	13	400	100.0	3.1	96.9
Driving under the influence	9,749	1,039	8,710	100.0	10.7	89.3
Liquor laws	50,292	2,202	48,090	100.0	4.4	95.6
Drunkenness	12,523	2,851	9,672	100.0	22.8	77.2
Disorderly conduct	27,896	1,537	26,359	100.0	5.5	94.5
Vagrancy	1,210	205	1,005	100.0	16.9	83.1
All other offenses (except traffic)	66,216	4,647	61,569	100.0	7.0	93.0
Suspicion	724	42	682	100.0	5.8	94.2
Curfew and loitering law violations	15,768	1,239	14,529	100.0	7.9	92.1
Runaways	36,611	1,654	34,957	100.0	4.5	95.5

See footnotes at end of table.

Table 64.—Suburban Area[1] Arrests, Distribution by Ethnic Origin, 1980—Continued

Offense charged	18 years of age and over					
	Number of arrests			Percent distribution		
	Total	Hispanic	Non-Hispanic	Total	Hispanic	Non-Hispanic
TOTAL	**1,805,255**	**165,022**	**1,640,233**	**100.0**	**9.1**	**90.9**
Murder and nonnegligent manslaughter	3,052	418	2,634	100.0	13.7	86.3
Forcible rape	5,037	576	4,461	100.0	11.4	88.6
Robbery	16,330	2,063	14,267	100.0	12.6	87.4
Aggravated assault	47,535	5,882	41,653	100.0	12.4	87.6
Burglary	61,697	5,632	56,065	100.0	9.1	90.9
Larceny-theft	161,831	9,968	151,863	100.0	6.2	93.8
Motor vehicle theft	16,319	2,235	14,084	100.0	13.7	86.3
Arson	2,406	127	2,279	100.0	5.3	94.7
Violent crime[2]	71,954	8,939	63,015	100.0	12.4	87.6
Property crime[3]	242,253	17,962	224,291	100.0	7.4	92.6
Crime Index total[4]	314,207	26,901	287,306	100.0	8.6	91.4
Other assaults	90,408	5,843	84,565	100.0	6.5	93.5
Forgery and counterfeiting	16,773	1,471	15,302	100.0	8.8	91.2
Fraud	73,357	974	72,383	100.0	1.3	98.7
Embezzlement	1,872	58	1,814	100.0	3.1	96.9
Stolen property; buying, receiving, possessing	21,201	1,961	19,240	100.0	9.2	90.8
Vandalism	32,829	1,425	31,404	100.0	4.3	95.7
Weapons; carrying, possessing, etc.	26,722	3,280	23,442	100.0	12.3	87.7
Prostitution and commercialized vice	3,599	170	3,429	100.0	4.7	95.3
Sex offenses (except forcible rape and prostitution)	12,360	863	11,497	100.0	7.0	93.0
Drug abuse violations	97,770	6,941	90,829	100.0	7.1	92.9
Gambling	3,482	179	3,303	100.0	5.1	94.9
Offenses against family and children	15,971	611	15,360	100.0	3.8	96.2
Driving under the influence	417,389	52,764	364,625	100.0	12.6	87.4
Liquor laws	86,717	3,229	83,488	100.0	3.7	96.3
Drunkenness	209,651	36,618	173,033	100.0	17.5	82.5
Disorderly conduct	110,938	5,214	105,724	100.0	4.7	95.3
Vagrancy	3,515	352	3,163	100.0	10.0	90.0
All other offenses (except traffic)	264,856	16,011	248,845	100.0	6.0	94.0
Suspicion	1,638	157	1,481	100.0	9.6	90.4
Curfew and loitering law violations	.....	.....	.....	.....	.....	.....
Runaways	.....	.....	.....	.....	.....	.....

[1] Includes city and county law enforcement agencies within metropolitan areas. Excludes core cities. Suburban cities and counties are also included in other groups.
[2] Violent crimes are offenses of murder, forcible rape, robbery, and aggravated assault
[3] Property crimes are offenses of burglary, larceny-theft, motor vehicle theft, and arson
[4] Includes arson, a newly established Index offense in 1979.

Table 65.—Police Disposition of Juvenile Offenders Taken into Custody, 1980

[1980 population]

Population group	Total[1]	Handled within department and released	Referred to juvenile court jurisdiction	Referred to welfare agency	Referred to other police agency	Referred to criminal or adult court
TOTAL ALL AGENCIES: 11,217 agencies; population 187,842,281:						
Number	**1,466,411**	**495,246**	**852,411**	**22,849**	**25,139**	**70,766**
Percent[2]	**100.0**	**33.8**	**58.1**	**1.6**	**1.7**	**4.8**
TOTAL CITIES: 7,946 cities; population 125,180,778:						
Number	**1,215,839**	**419,613**	**694,902**	**18,665**	**21,185**	**61,474**
Percent	**100.0**	**34.5**	**57.2**	**1.5**	**1.7**	**5.1**
GROUP I						
48 cities, 250,000 and over; population 28,096,166:						
Number	240,356	62,566	166,404	2,575	5,805	3,006
Percent	100.0	26.0	69.2	1.1	2.4	1.3
GROUP II						
105 cities, 100,000 to 249,999; population 15,035,295:						
Number	138,565	49,655	79,990	3,542	2,827	2,551
Percent	100.0	35.8	57.7	2.6	2.0	1.8
GROUP III						
275 cities, 50,000 to 99,999; population 18,761,565:						
Number	184,825	66,355	102,434	4,261	2,929	8,846
Percent	100.0	35.9	55.4	2.3	1.6	4.8
GROUP IV						
581 cities, 25,000 to 49,999; population 20,020,031:						
Number	221,264	83,671	120,340	3,131	3,971	10,151
Percent	100.0	37.8	54.4	1.4	1.8	4.6
GROUP V						
1,470 cities, 10,000 to 24,999; population 23,010,868:						
Number	232,026	88,270	122,489	2,870	2,937	15,460
Percent	100.0	38.0	52.8	1.2	1.3	6.7
GROUP VI						
5,467 cities under 10,000; population 20,256,853:						
Number	198,803	69,096	103,245	2,286	2,716	21,460
Percent	100.0	34.8	51.9	1.1	1.4	10.8
SUBURBAN COUNTIES						
894 agencies; population 35,456,591:						
Number	166,773	52,703	105,723	2,240	1,762	4,345
Percent	100.0	31.6	63.4	1.3	1.1	2.6
RURAL COUNTIES						
2,377 agencies; population 27,204,912:						
Number	83,799	22,930	51,786	1,944	2,192	4,947
Percent	100.0	27.4	61.8	2.3	2.6	5.9
SURURBAN AREA[3]						
5,088 agencies; population 85,188,675:						
Number	650,574	252,407	341,932	8,005	8,808	39,422
Percent	100.0	38.8	52.6	1.2	1.4	6.1

[1] Includes all offenses except traffic and neglect cases.
[2] Because of rounding, the percentages may not add to total.
[3] Includes suburban city and county law enforcement agencies within metropolitan areas. Excludes core cities. Suburban cities also included in other city groups.

Law Enforcement Code of Ethics

As a Law Enforcement Officer, *my fundamental duty is to serve mankind; to safeguard lives and property; to protect the innocent against deception, the weak against oppression or intimidation, and the peaceful against violence or disorder; and to respect the Constitutional rights of all men to liberty, equality and justice.*

I will *keep my private life unsullied as an example to all; maintain courageous calm in the face of danger, scorn, or ridicule; develop self-restraint; and be constantly mindful of the welfare of others. Honest in thought and deed in both my personal and official life, I will be exemplary in obeying the laws of the land and the regulations of my department. Whatever I see or hear of a confidential nature or that is confided to me in my official capacity will be kept ever secret unless revelation is necessary in the performance of my duty.*

I will *never act officiously or permit personal feelings, prejudices, animosities or friendships to influence my decisions. With no compromise for crime and with relentless prosecution of criminals, I will enforce the law courteously and appropriately without fear or favor, malice or ill will, never employing unnecessary force or violence and never accepting gratuities.*

I recognize *the badge of my office as a symbol of public faith, and I accept it as a public trust to be held so long as I am true to the ethics of the police service. I will constantly strive to achieve these objectives and ideals, dedicating myself before God to my chosen profession . . . law enforcement.*

SECTION V
LAW ENFORCEMENT PERSONNEL

Law Enforcement Employees

As of October 31, 1980, 438,442 law enforcement officers were employed on a full-time basis by 11,719 agencies representing 211 million United States residents. The national rate was 2.1 officers per 1,000 inhabitants. Including full-time civilians, the total law enforcement employee force was 559,916 for a rate of 2.7 per 1,000 inhabitants.

Varying demographic and other jurisdictional characteristics greatly affect a locale's requirements for law enforcement services. For example, the needs of a locale having a highly mobile or seasonal population may differ significantly from those of a community whose population is relatively stable. Similarly, a small community situated between two large cities, due to its geographic location, may require a greater number of law enforcement personnel than a similarly sized community having no urban centers nearby. Because of such variances in service requirements, care should be used when attempting any comparison of employee rates.

The functions of law enforcement also differ significantly throughout the Nation. In certain areas, sheriffs' responsibilities are limited almost exclusively to civil functions and/or the administration of the county jail facilities. Likewise, state police and highway patrol agencies' duties may vary greatly from jurisdiction to jurisdiction.

The law enforcement employee rates presented in the following tables represent national averages; they should be viewed as guides or indicators, not as recommended or desirable police strengths. In fact, the law enforcement strength in many of our Nation's communities is less than the national average. Adequate manpower for a specific locale can only be determined after careful study and analysis of the various conditions which contribute to the requirements for law enforcement service in that jurisdiction.

In 1980, the national average for cities in the 10,000 to 49,999 population range was 2.1 law enforcement employees per 1,000 inhabitants. However, this low average rate for smaller cities is contrasted by the higher 3.3 average rate for cities with populations of 250,000 or more. While the suburban areas averaged 2.3 full-time law enforcement employees per 1,000 inhabitants, the average rate for sheriffs' or county police departments was 2.0.

Geographically, the highest law enforcement employee rates per 1,000 inhabitants were evident in the South Atlantic and Middle Atlantic Divisions, with 3.1 and 2.8, respectively. The fewest employees per 1,000 population were reported by the West North Central and West South Central Divisions, each with an average rate of 2.2.

Sworn Personnel

Rates based solely on sworn law enforcement personnel (excluding civilians) showed the national average for all cities was 2.1 officers per 1,000 inhabitants. The lowest average rate (1.7) was in cities with 10,000 to 24,999 residents, while cities 250,000 or more in population recorded the highest rate, 2.7. For sheriffs' or county police departments, the average rate was 1.5 per 1,000 population.

Ninety-six percent of all sworn personnel in city agencies were male. In the suburban areas, males represented 95 percent of all sworn personnel, while in the rural areas, they accounted for 90 percent.

Civilian Employees

Civilians represented 19 percent of all city law enforcement personnel in 1980. In suburban areas, they accounted for 21 percent of the total strength, and in the rural counties, they comprised 24 percent.

POLICE EMPLOYEE DATA

AVERAGE NUMBER OF POLICE DEPARTMENT EMPLOYEES, AND RANGE IN NUMBER OF EMPLOYEES, PER 1,000 INHABITANTS

BY POPULATION GROUPS, 1980

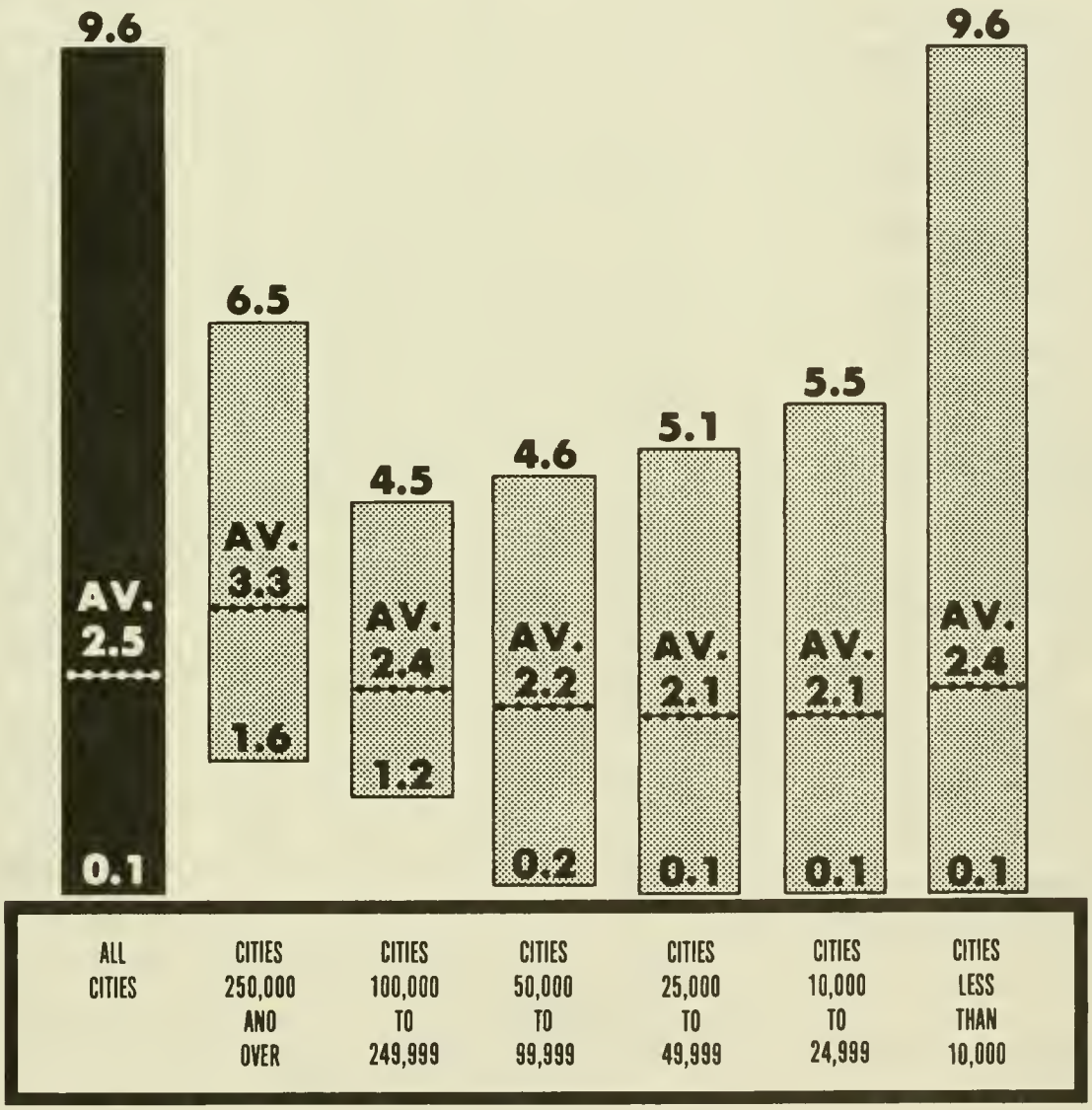

Table 66.—Full-time Law Enforcement Employees[1], Number and Rate per 1,000 Inhabitants, Geographic Division and Population Group, October 31, 1980

[1980 population]

Geographic division	Total (8,868 cities; population 143,092,176)	Population Group					
		Group I (57 cities, 250,000 and over; population 41,147,655)	Group II (108 cities, 100,000 to 249,999; population 15,749,563)	Group III (273 cities, 50,000 to 99,999; population 18,652,467)	Group IV (596 cities, 25,000 to 49,999; population 20,509,034)	Group V (1,533 cities, 10,000 to 24,999; population 23,923,162)	Group VI (6,301 cities under 10,000; population 23,110,295)
TOTAL: 8,868 cities; population 143,092,176:							
Number of police employees	**361,456**	**136,421**	**37,342**	**40,226**	**42,245**	**49,486**	**55,736**
Average number of employees per 1,000 inhabitants	**2.5**	**3.3**	**2.4**	**2.2**	**2.1**	**2.1**	**2.4**
Interquartile range	**1.6-2.9**	**2.3-3.6**	**1.9-2.7**	**1.7-1.9**	**1.6-2.4**	**1.7-2.4**	**1.5-3.2**
New England: 620 cities; population 10,608,614:							
Number of police employees	25,134	2,528	3,198	6,196	4,557	5,593	3,062
Average number of employees per 1,000 inhabitants	2.4	4.5	3.3	2.4	2.1	2.0	1.9
Interquartile range	1.6-2.4	([2])	3.0-3.6	2.2-2.6	1.9-2.4	1.8-2.3	1.3-2.4
Middle Atlantic: 1,733 cities; population 28,177,604:							
Number of police employees	78,504	39,174	4,759	7,111	7,703	10,276	9,481
Average number of employees per 1,000 inhabitants	2.8	4.0	3.2	2.4	2.3	2.0	1.8
Interquartile range	1.1-2.4	3.6-4.5	2.3-3.8	1.7-2.8	1.6-2.6	1.4-2.4	0.9-2.3
East North Central: 1,677 cities; population 27,997,104:							
Number of police employees	68,538	27,064	5,245	7,830	8,324	10,364	9,711
Average number of employees per 1,000 inhabitants	2.4	3.7	2.2	2.0	1.8	1.9	2.3
Interquartile range	1.5-2.6	2.3-4.0	2.0-2.5	1.6-2.4	1.5-2.2	1.6-2.3	1.5-2.7
West North Central: 723 cities; population 10,095,954:							
Number of police employees	22,308	6,911	2,229	1,762	2,824	4,014	4,568
Average number of employees per 1,000 inhabitants	2.2	3.2	2.0	1.7	1.7	2.0	2.1
Interquartile range	1.5-2.4	2.2-4.4	1.8-2.5	1.5-2.0	1.4-2.0	1.6-2.3	1.5-2.5
South Atlantic: 1,416 cities; population 15,665,609:							
Number of police employees	48,848	14,655	6,435	4,992	5,843	6,371	10,552
Average number of employees per 1,000 inhabitants	3.1	3.8	2.7	3.0	2.6	2.8	3.3
Interquartile range	2.3-4.0	2.6-5.1	2.3-3.2	2.6-3.4	2.2-2.9	2.4-3.2	2.2-4.3
East South Central: 706 cities; population 6,948,972:							
Number of police employees	17,704	4,621	2,556	409	2,284	2,767	5,067
Average number of employees per 1,000 inhabitants	2.5	2.8	2.4	2.3	2.3	2.3	2.8
Interquartile range	2.0-3.4	2.7-3.0	2.2-2.7	2.0-2.4	2.1-2.5	1.9-2.7	2.0-3.8
West South Central: 866 cities; population 15,513,701:							
Number of police employees	34,492	14,017	3,818	3,853	2,360	4,617	5,827
Average number of employees per 1,000 inhabitants	2.2	2.5	2.0	1.9	1.9	2.0	2.5
Interquartile range	1.7-2.8	2.1-3.0	1.7-2.5	1.8-2.1	1.6-2.2	1.7-2.2	1.7-3.1
Mountain: 484 cities; population 7,398,412:							
Number of police employees	18,872	6,840	2,930	1,446	2,524	1,624	3,508
Average number of employees per 1,000 inhabitants	2.6	3.0	2.4	1.8	2.2	2.2	2.9
Interquartile range	1.9-3.6	2.6-3.2	2.0-3.0	1.4-2.1	1.9-2.5	1.8-2.6	1.9-3.8
Pacific: 643 cities; population 20,686,206:							
Number of police employees	47,056	20,611	6,172	6,627	5,826	3,860	3,960
Average number of employees per 1,000 inhabitants	2.3	2.7	1.9	1.9	1.9	2.1	3.0
Interquartile range	1.8-3.0	2.2-3.0	1.7-2.2	1.6-2.1	1.6-2.1	1.8-2.4	2.1-3.6

Suburban and County			
Suburban:[3] 4,787 agencies; population 76,767,095:		**County: 2,834 agencies; population 67,753,638:**	
Number of police employees	176,879	Number of police employees	131,875
Average number of employees per 1,000 inhabitants	2.3	Average number of employees per 1,000 inhabitants	2.0
Interquartile range	1.4-2.7	Interquartile range	0.8-1.8

[1]Includes civilians

[2]Only one city this size in geographic division.

[3]Includes suburban city and county law enforcement agencies within metropolitan areas. Excludes core cities. Suburban cities and counties are also included in other groups.

le 67.—Full-time Law Enforcement Officers, Number and Rate per 1,000 Inhabitants, Geographic Division and Population Group, ober 31, 1980

0 population]

Geographic division	Total (8,868 cities; population 143,092,176)	Population Group					
		Group I (57 cities, 250,000 and over; population 41,147,655)	Group II (108 cities, 100,000 to 249,999; population 15,749,563)	Group III (273 cities, 50,000 to 99,999; population 18,652,467)	Group IV (596 cities, 25,000 to 49,999; population 20,509,034)	Group V (1,533 cities, 10,000 to 24,999; population 23,923,162)	Group VI (6,301 cities under 10,000; population 23,110,295)
TAL: 8,868 cities; population 143,092,176:							
Number of police officers	**294,181**	**111,514**	**29,576**	**32,588**	**34,507**	**40,729**	**45,267**
Average number of officers per 1,000 inhabitants	**2.1**	**2.7**	**1.9**	**1.7**	**1.7**	**1.7**	**2.0**
Interquartile range	**1.3-2.1**	**1.8-2.8**	**1.5-2.2**	**1.3-2.1**	**1.3-2.0**	**1.4-2.0**	**1.3-2.6**
England: 620 cities; population 10,608,614:							
Number of police officers	21,979	2,108	2,758	5,497	4,102	4,941	2,573
Average number of officers per 1,000 inhabitants	2.1	3.7	2.8	2.1	1.9	1.8	1.6
Interquartile range	1.4-2.0	(1)	2.6-3.0	1.9-2.3	1.6-2.1	1.5-2.0	1.1-1.9
ddle Atlantic: 1,733 cities; population 28,177,604:							
Number of police officers	67,597	33,457	4,113	6,054	6,671	8,945	8,357
Average number of officers per 1,000 inhabitants	2.4	3.4	2.7	2.0	2.0	1.7	1.6
Interquartile range	1.0-2.1	3.0-4.1	2.0-3.2	1.5-2.5	1.3-2.3	1.2-2.1	0.9-2.1
t North Central: 1,677 cities; population 7,997,104:							
Number of police officers	57,751	23,961	4,359	6,401	6,794	8,387	7,849
Average number of officers per 1,000 inhabitants	2.1	3.2	1.8	1.6	1.5	1.5	1.8
Interquartile range	1.3-2.0	2.3-3.6	1.6-2.2	1.3-1.9	1.2-1.8	1.3-1.8	1.3-2.0
st North Central: 723 cities; population 0,095,954:							
Number of police officers	17,708	5,335	1,686	1,457	2,272	3,204	3,754
Average number of officers per 1,000 inhabitants	1.8	2.5	1.5	1.4	1.3	1.6	1.8
Interquartile range	1.3-1.9	1.8-3.0	1.4-1.8	1.3-1.7	1.1-1.6	1.3-1.9	1.4-2.0
tb Atlantic: 1,416 cities; population 15,665,609:							
Number of police officers	39,010	11,768	4,943	3,920	4,696	5,149	8,534
Average number of officers per 1,000 inhabitants	2.5	3.1	2.0	2.4	2.1	2.3	2.6
Interquartile range	1.9-4.0	1.9-4.0	1.7-2.3	2.2-2.7	1.8-2.3	2.0-2.7	1.9-3.4
t South Central: 706 cities; population 6,948,972:							
Number of police officers	14,098	3,627	1,959	333	1,844	2,319	4,016
Average number of officers per 1,000 inhabitants	2.0	2.2	1.8	1.8	1.8	1.9	2.2
Interquartile range	1.6-2.7	2.0-2.4	1.6-2.1	1.7-1.9	1.6-2.1	1.6-2.3	1.6-2.9
st South Central: 866 cities; population 5,513,701:							
Number of police officers	27,125	10,885	3,063	3,096	1,863	3,693	4,525
Average number of officers per 1,000 inhabitants	1.7	1.9	1.6	1.5	1.5	1.6	1.9
Interquartile range	1.3-2.1	1.6-2.2	1.3-1.8	1.4-1.7	1.2-1.8	1.3-1.8	1.3-2.4
ountain: 484 cities; population 7,398,412:							
Number of police officers	13,998	5,004	2,186	1,040	1,860	1,216	2,692
Average number of officers per 1,000 inhabitants	1.9	2.2	1.8	1.3	1.7	1.6	2.2
Interquartile range	1.6-2.6	1.8-2.5	1.6-2.0	1.1-1.6	1.4-1.9	1.4-2.0	1.7-2.8
cific: 643 cities; population 20,686,206:							
Number of police officers	34,915	15,369	4,509	4,790	4,405	2,875	2,967
Average number of officers per 1,000 inhabitants	1.7	2.0	1.4	1.4	1.4	1.6	2.2
Interquartile range	1.4-2.3	1.7-2.2	1.2-1.6	1.2-1.5	1.2-1.6	1.3-1.8	1.7-2.8

Suburban and County			
burban:[2] 4,787 agencies; population 76,767,095:		**County: 2,834 agencies; population 67,753,638:**	
Number of police officers	139,140	Number of police officers	99,182
Average number of officers per 1,000 inhabitants	1.8	Average number of officers per 1,000 inhabitants	1.5
Interquartile range	1.2-2.2	Interquartile range	0.6-1.4

[1]Only one city this size in geographic division.
[2]Includes suburban city and county law enforcement agencies within metropolitan areas. Excludes core cities. Suburban cities and counties are also included in other groups.

351-634 O - 81 - 18 : QL 3

Table 68.—Law Enforcement Employees, Percent Male and Female, October 31, 1980

[11,702 agencies; 1980 estimated population 210,845,814]

Population group	Total police employees			Police officers (sworn)			Other police employees		
	Total	Percent male	Percent female	Total	Percent male	Percent female	Total	Percent male	Percent female
TOTAL AGENCIES	**493,331**	**82.8**	**17.2**	**393,363**	**95.0**	**5.0**	**99,968**	**34.9**	**65.1**
TOTAL CITIES	**361,456**	**84.5**	**15.5**	**294,181**	**96.2**	**3.8**	**67,275**	**33.0**	**67.0**
GROUP I									
Total (250,000 and over)	136,421	85.0	15.0	111,514	95.4	4.6	24,907	38.5	61.5
(1,000,000 and over)	66,704	88.1	11.9	56,259	96.2	3.8	10,445	44.6	55.4
(500,000 - 999,999)	35,504	83.3	16.7	28,489	94.3	5.7	7,015	38.4	61.6
(250,000 - 499,999)	34,213	80.7	19.3	26,766	94.8	5.2	7,447	30.2	69.8
GROUP II									
(100,000 - 249,999)	37,342	82.1	17.9	29,576	95.8	4.2	7,766	29.8	70.2
GROUP III									
(50,000 - 99,999)	40,226	84.4	15.6	32,588	96.9	3.1	7,638	31.0	69.0
GROUP IV									
(25,000 - 49,999)	42,245	84.2	15.8	34,507	97.0	3.0	7,738	26.8	73.2
GROUP V									
(10,000 - 24,999)	49,486	84.9	15.1	40,729	97.1	2.9	8,757	28.0	72.0
GROUP VI									
(Under 10,000)	55,736	84.7	15.3	45,267	96.8	3.2	10,469	32.5	67.5
Suburban Counties	92,446	78.7	21.3	69,354	91.9	8.1	23,092	39.3	60.7
Rural Counties	39,429	77.4	22.6	29,828	90.1	9.9	9,601	37.9	62.1
Suburban Area[1]	176,879	81.9	18.1	139,140	94.6	5.4	37,739	35.0	65.0

[1]Includes suburban city and county law enforcement agencies within metropolitan areas. Excludes core cities. Suburban cities and counties are also included in other grou

Table 69.—Civilian Law Enforcement Employees, Percent of Total, Population Group, October 31, 1980

Population group	Percent civilian employees	Population group	Percent civilian employees
TOTAL AGENCIES	**20.2**	Group III (50,000 to 999,999	19
TOTAL CITIES	**18.6**	Group IV (25,000 to 49,999)	18
Group I (250,000 and over)	18.3	Group V (10,000 to 24,999)	17
(1,000,000 and over)	15.7	Group VI (under 10,000)	18
(500,000 to 999,999)	19.8	Suurban Counties	24
(250,000 to 499,999)	21.8	Rural Counties	24
Group II (100,000 to 249,999)	20.8	Suburban Area[1]	21

[1]Includes suburban city and county law enforcement agencies within metropolitan areas. Excludes core cities. Suburban cities and counties are also included in other grou

le 70.—Full-time State Police and Highway Patrol Employees, October 31, 1980

State	Number of law enforcement employees				
	Total	Officers[1]		Civilians[1]	
		Male	Female	Male	Female
al	66,585	44,514	565	8,746	10,498
bama	1,165	675	4	200	286
ska	391	265	9	20	97
zona	1,425	872	7	277	269
ansas	642	485	19	59	79
fornia	6,925	4,960	73	756	1,136
orado	768	527	8	97	136
necticut	1,297	851	23	208	215
aware	576	430	5	77	64
rida	1,704	1,155	8	238	303
rgia[2]	1,441	.....	.....	.....	.....
no	190	161	1	7	21
ois	2,067	1,441	25	318	283
ana	1,732	1,120	13	279	320
a	785	543	14	117	111
sas	557	404	.....	87	66
tucky	1,925	1,253	7	348	317
isiana	1,095	814	10	172	99
ne	403	293	1	55	54
yland	2,146	1,516	43	219	368
sachusetts	1,144	954	12	127	51
higan	3,037	2,080	50	445	462
nesota	659	495	6	85	73
sissippi[2]	821	.....	.....	.....	.....
souri	1,678	842	2	555	279
ntana	303	195	4	19	85
Nebraska	505	382	3	62	58
Nevada	255	177	3	20	55
New Hampshire	290	222	.....	37	31
New Jersey	3,294	2,058	36	683	517
New Mexico	585	334	5	89	157
New York	4,030	3,418	39	203	370
North Carolina	1,442	1,136	1	210	95
North Dakota	120	96	1	2	21
Ohio	1,979	1,143	7	418	411
Oklahoma	1,184	620	4	238	322
Oregon	1,057	887	21	21	128
Pennsylvania	4,598	3,640	32	391	535
Rhode Island	205	165	.....	32	8
South Carolina	907	761	4	65	77
South Dakota	168	138	.....	16	14
Tennessee	1,031	628	3	153	247
Texas	4,387	2,469	24	620	1,274
Utah	488	419	1	8	60
Vermont	371	251	4	48	68
Virginia	1,839	1,280	9	155	395
Washington	1,343	815	8	328	192
West Virginia	841	559	6	84	192
Wisconsin	593	428	10	89	66
Wyoming	197	157	.....	9	31

[1]Will not add to totals
[2]Male and female breakdowns not available for police officers and civilians.

Table 71.—Number of Full-time Law Enforcement Employees, Cities 25,000 and over in Population, October 31, 1980

City by State	Number of law enforcement employees				
	Total	Officers		Civilians	
		Male	Female	Male	Female
ALABAMA					
Anniston	106	80	4	9	13
Auburn	61	43	2	4	12
Bessemer	76	62	1	9	4
Birmingham	851	624	54	31	142
Decatur	71	58	2	6	5
Dothan	122	76	3	18	25
Florence	63	49	1	4	9
Gadsden	121	100	9	3	9
Huntsville	305	224	5	19	57
Mobile	420	309	5	39	67
Montgomery	471	334	39	24	74
Phoenix City	59	44	3	4	8
Prichard	82	63	4	.....	15
Selma	70	54	2	7	7
Tuscaloosa	190	136	10	20	24
ALASKA					
Anchorage	334	227	25	12	70
ARIZONA					
Chandler	69	39	3	15	12
Flagstaff	70	47	1	4	18
Glendale	170	135	3	9	23
Mesa	336	238	7	30	61
Phoenix	2,262	1,572	50	200	440
Scottsdale	189	118	9	25	37
Tempe	219	157	5	27	30
Tucson	773	540	31	52	150
Yuma	94	73	2	3	16
ARKANSAS					
El Dorado	51	44	2	3	2
Fayetteville	52	41	1	5	5
Fort Smith	126	96	1	13	16
Hot Springs	80	59	4	6	11
Jacksonville	61	45	5	1	10
Jonesboro	47	41	2	1	3
Little Rock	377	290	15	24	48
North Little Rock	126	108	1	1	16
Pine Bluff	120	102	1	2	15
West Memphis	58	48	5	.....	5
CALIFORNIA					
Alameda	109	86	1	7	15
Alhambra	111	85	1	1	24
Anaheim	370	262	9	21	78
Antioch	66	51	1	3	11
Arcadia	83	67	2	1	13
Azusa	58	41	1	.....	16
Bakersfield	259	186	6	8	59
Baldwin Park	78	56	2	7	13
Bell	43	34	.....	2	7
Bell Gardens	50	38	.....	3	9
Berkeley	223	149	15	15	44
Beverly Hills	165	107	4	18	36
Brea	69	55	.....	.....	14
Buena Park	132	90	2	12	28
Burbank	206	126	5	28	47
Burlingame	60	41	1	3	15
Campbell	50	38	.....	1	11
Carlsbad	66	50	3	3	10
Chico	51	40	1	2	8
Chino	59	48	1	1	9
Chula Vista	128	89	4	7	28
Claremont	44	30	.....	1	13
Clovis	59	44	.....	1	14
Compton	205	127	13	14	51
Concord	195	124	3	26	42
Corona	80	52	2	3	23
Costa Mesa	161	126	3	10	22
Covina	61	49	1	6	5

City by State	Number of law enforcement employees				
	Total	Officers		Civilians	
		Male	Female	Male	Femal
CALIFORNIA—Continued					
Culver City	114	82	6	5	
Cypress	63	43	1	2	
Daly City	110	85	2	8	
Davis	52	37	3	.....	
Downey	126	100	.....	3	
El Cajon	161	96	2	18	
El Monte	123	86	10	12	
Escondido	106	72	3	9	
Fairfield	96	63	.....	9	
Fontana	55	38	2	3	
Fountain Valley	80	57	2	7	
Fremont	208	135	5	19	
Fresno	468	339	9	16	1
Fullerton	195	136	3	11	
Gardena	100	77	4	9	
Garden Grove	194	133	8	13	
Glendale	228	153	8	19	
Glendora	60	39	3	7	
Hawthorne	87	74	3	1	
Hayward	205	129	7	21	
Huntington Beach	292	192	.....	32	
Huntington Park	69	50	1	1	
Inglewood	221	156	4	21	
Irvine	108	65	1	15	
La Habra	72	48	3	4	
La Mesa	64	48	5	.....	
Livermore	79	50	1	5	
Lodi	66	50	.....	7	
Lompoc	44	31	1	4	
Long Beach	850	562	24	77	1
Los Altos	27	22	2	1	
Los Angeles	9,149	6,410	177	1,163	1,3
Los Gatos	47	37	1	3	
Manhattan Beach	63	52	1	.....	
Manteca	39	28	.....	2	
Menlo Park	44	30	3	2	
Merced	69	51	1	14	
Milpitas	66	46	7	3	
Modesto	206	147	3	18	
Monrovia	59	49	.....	2	
Montebello	105	80	2	2	
Monterey	61	48	.....	5	
Monterey Park	92	62	1	7	
Mountain View	94	71	2	2	
Napa	71	59	.....	.....	
National City	84	65	.....	6	
Newark	47	36	1	3	
Newport Beach	184	130	2	12	
Novato	59	42	.....	1	
Oakland	873	572	30	128	1
Oceanside	148	102	2	13	
Ontario	144	102	3	14	
Orange	172	123	6	6	
Oxnard	163	120	3	10	
Pacifica	49	39	1	1	
Palm Springs	105	69	1	7	
Palo Alto	114	78	13	5	
Pasadena	284	175	6	39	
Petaluma	53	36	2	1	
Pittsburg	59	49	.....	.....	
Placentia	58	40	3	3	
Pleasant Hill	50	36	1	.....	
Pleasanton	51	38	1	1	
Pomona	182	134	3	16	
Redding	101	69	.....	5	
Redlands	75	53	1	12	
Redondo Beach	144	92	4	14	
Redwood City	81	61	2	1	
Rialto	71	47	3	5	
Richmond	247	172	3	30	
Riverside	322	234	7	17	
Sacramento	706	494	12	64	1
Salinas	163	118	3	12	
San Bernardino	251	182	7	11	

ble 71.—Number of Full-time Law Enforcement Employees, Cities 25,000 and over in Population, October 31, 1980—Continued

City by State	Number of law enforcement employees				
	Total	Officers		Civilians	
		Male	Female	Male	Female
CALIFORNIA—Continued					
n Bruno	53	44	.....	.....	9
n Clemente	46	35	2	1	8
n Diego	1,760	1,249	131	115	265
n Francisco	2,248	1,601	137	182	328
n Gabriel	56	45	1	.....	10
n Jose	1,005	771	25	29	180
n Leandro	127	82	4	14	27
n Luis Obispo	76	50	.....	6	20
n Mateo	132	98	4	4	26
n Rafael	91	66	3	3	19
nta Ana	420	278	10	21	111
nta Barbara	165	114	2	12	37
nta Clara	163	137	.....	2	24
nta Cruz	82	54	5	2	21
nta Maria	67	48	3	1	15
nta Monica	233	126	7	39	61
nta Rosa	156	104	4	14	34
al Beach	58	38	5	.....	15
aside	40	29	3	4	4
mi Valley	112	74	3	9	26
outh Gate	115	86	2	8	19
outh San Francisco	77	62	1	3	11
ockton	352	227	8	23	94
unnyvale	131	99	1	7	24
orrance	279	208	4	21	46
urlock	54	36	.....	3	15
ustin	74	48	6	1	19
nion City	62	43	4	2	13
pland	73	53	1	2	17
acaville	62	45	1	.....	16
allejo	120	92	2	6	20
entura	122	82	6	3	31
isalia	94	69	2	4	19
Valnut Creek	93	64	6	2	21
West Covina	126	91	1	9	25
Westminster	103	74	3	3	23
Whittier	117	86	1	6	24
Woodland	56	43	1	.....	12
COLORADO					
rvada	148	99	10	2	37
urora	349	253	18	16	62
oulder	145	99	6	7	33
olorado Springs	449	318	9	42	80
enver	1,690	1,302	91	96	201
nglewood	94	67	4	6	17
ort Collins	127	71	6	12	38
rand Junction	83	58	3	1	21
reeley	128	81	4	9	34
akewood	284	181	16	9	78
ittleton	64	50	3	2	9
ongmont	75	53	4	2	16
oveland	53	35	3	1	14
Northglenn	55	38	3	2	12
Pueblo	244	181	2	11	50
Thornton	74	48	5	3	18
Westminster	105	67	6	9	23
Wheat Ridge	66	45	1	3	17
CONNECTICUT					
Bridgeport	394	359	15	13	7
Bristol	99	88	2	3	6
Danbury	113	103	4	1	5
East Hartford	125	105	4	4	12
Enfield	97	75	2	8	12
Fairfield	106	99	.....	3	4
Greenwich	177	144	3	16	14
Groton Town	50	44	1	1	4
Hamden	103	88	3	3	9
Hartford	468	390	12	12	54
Manchester	111	89	3	11	8
Meriden	106	88	4	1	13
Middletown	87	79	2	3	3
Milford	120	106	1	1	12
Naugatuck	44	42	.....	.....	2
New Britain	162	145	.....	8	9
New Haven	507	425	16	27	39
Newington	52	39	1	7	5
New London	79	73	1	2	3
Norwalk	186	147	9	10	20
Norwich	74	63	2	5	4
Shelton	42	37	1	2	2
Southington	51	48	1	.....	2
Stamford	258	230	8	2	18
Stratford	110	95	1	2	12
Torrington	70	64	1	3	2
Trumbull	68	55	.....	3	10
Vernon	55	43	1	5	6
Wallingford	73	59	1	3	10
Waterbury	305	266	2	13	24
West Hartford	149	122	6	3	18
West Haven	114	97	2	2	13
Westport	85	70	.....	8	7
Wethersfield	46	36	1	3	6
Windsor	42	31	6	.....	5
DELAWARE					
Newark	57	45	5	2	5
Wilmington	326	255	9	14	48
DISTRICT OF COLUMBIA					
Washington	4,138	3,336	316	215	271
FLORIDA					
Boca Raton	113	88	4	3	18
Boynton Beach	85	72	.....	.....	13
Bradenton	65	49	2	4	10
Cape Coral	65	49	.....	2	14
Clearwater	239	161	9	47	22
Coral Gables	157	113	7	4	33
Coral Springs	86	55	.....	14	17
Daytona Beach	230	147	6	20	57
Deerfield Beach	102	81	3	6	12
Delray Beach	90	70	1	5	14
Dunedin	58	45	1	3	9
Fort Lauderdale	566	369	22	48	127
Fort Myers	106	74	3	7	22
Fort Pierce	90	65	4	3	18
Gainesville	217	143	17	15	42
Hallandale	103	81	2	5	15
Hialeah	325	224	8	39	54
Hollywood	422	239	23	68	92
Jacksonville	1,557	930	21	378	228
Lakeland	151	105	3	14	29
Lake Worth	75	59	.....	1	15
Largo	108	67	8	11	22
Lauderhill	78	62	3	4	9
Margate	96	73	1	4	18
Melbourne	101	73	2	9	17
Miami	994	621	67	98	208
Miami Beach	310	220	25	29	36
Miramar	68	58	.....	.....	10
North Miami	98	76	6	1	15
North Miami Beach	95	79	4	1	11
Ocala	104	75	2	4	23
Orlando	532	363	32	48	89
Panama City	86	62	4	5	15
Pembroke Pines	80	62	2	4	12
Pensacola	160	125	3	16	16
Pinellas Park	46	36	2	4	4
Plantation	106	81	3	6	16
Pompano Beach	220	138	11	20	51
Riviera Beach	80	64	2	1	13
Saint Petersburg	574	371	15	69	119
Sarasota	185	103	6	14	62
Sunrise Village	99	78	3	2	16

Table 71.—Number of Full-time Law Enforcement Employees, Cities 25,000 and over in Population, October 31, 1980—Continued

City by State	Number of law enforcement employees				
	Total	Officers		Civilians	
		Male	Female	Male	Female
FLORIDA—Continued					
Tallahassee	206	142	6	20	38
Tamarac	73	53	4	.....	16
Tampa	691	496	24	52	119
Titusville	60	41	1	2	16
West Palm Beach	214	152	3	26	33
GEORGIA					
Albany	206	173	15	5	13
Athens	126	88	11	6	21
Atlanta	1,560	1,110	113	81	256
Augusta	177	137	10	7	23
Columbus	384	307	24	4	49
East Point	102	91	3	1	7
Macon	269	214	13	7	35
Marietta	114	81	9	6	18
Rome	88	65	3	7	13
Savannah	306	226	22	9	49
Valdosta	81	63	4	3	11
Warner Robins	77	56	11	3	7
HAWAII					
Hilo	143	104	2	13	24
Honolulu	1,779	1,432	52	88	207
IDAHO					
Boise	164	139	1	1	23
Idaho Falls	81	63	1	.....	17
Lewiston	52	39	1	.....	12
Nampa	44	29	1	2	12
Pocatello	85	64	1	3	17
Twin Falls	50	40	7	.....	3
ILLINOIS					
Addison	65	48	1	.....	16
Alton	76	64	1	3	8
Arlington Heights	96	81	1	4	10
Aurora	212	166	6	13	27
Belleville	72	61	.....	2	9
Berwyn	78	65	.....	2	11
Bloomington	78	67	.....	2	9
Bolingbrook	68	50	.....	3	15
Calumet City	74	52	.....	3	19
Carbondale	66	48	4	5	9
Champaign	105	86	3	2	14
Chicago	13,642	11,903	489	286	964
Chicago Heights	105	81	1	6	17
Cicero	107	90	.....	9	8
Danville	88	68	3	3	14
Decatur	151	121	1	7	22
De Kalb	50	42	.....	1	7
Des Plaines	112	95	1	1	15
Downers Grove	75	51	1	3	20
East Saint Louis	143	96	10	9	28
Elgin	115	90	.....	3	22
Elk Grove Village	72	58	1	1	12
Elmhurst	73	57	1	3	12
Evanston	187	146	3	19	19
Freeport	49	42	.....	1	6
Galesburg	63	47	1	3	12
Glenview	64	49	1	6	8
Granite City	60	52	.....	5	3
Hanover Park	46	33	.....	3	10
Harvey	86	66	.....	10	10
Highland Park	61	48	.....	4	9
Joliet	207	157	9	14	27
Kankakee	73	62	1	6	4
Lansing	48	38	1	6	3
Lombard	65	53	1	3	8
Maywood	63	52	2	2	7

City by State	Number of law enforcement employees				
	Total	Officers		Civilians	
		Male	Female	Male	Female
ILLINOIS—Continued					
Moline	80	63	1	1	1
Mount Prospect	78	61	3	5	
Naperville	68	42	2	6	1
Niles	65	52	.....	10	
Normal	47	36	.....	4	
Northbrook	75	53	1	10	1
North Chicago	61	41	.....	1	1
Oak Forest	39	26	2	1	1
Oak Lawn	114	98	1	6	
Oak Park	169	123	4	10	3
Palatine	75	50	.....	12	1
Park Forest	35	29	1	.....	
Park Ridge	62	48	.....	4	1
Pekin	60	50	1	2	
Peoria	302	207	11	13	7
Quincy	84	64	2	2	1
Rockford	277	247	14	1	1
Rock Island	112	80	1	8	2
Schaumburg	115	87	.....	5	2
Skokie	140	111	3	10	1
Springfield	286	190	10	36	5
Tinley Park	43	34	.....	1	
Urbana	49	39	3	1	
Waukegan	143	109	2	5	2
Wheaton	74	49	1	10	1
Wilmette	59	43	.....	7	
INDIANA					
Anderson	157	134	3	1	1
Bloomington	86	58	2	4	2
Columbus	72	56	2	2	1
East Chicago	140	119	1	8	1
Elkhart	125	90	5	12	1
Evansville	259	230	11	.....	1
Fort Wayne	329	288	6	24	1
Gary	346	268	25	12	4
Hammond	235	196	4	2	3
Highland	39	33	.....	1	
Indianapolis	1,305	883	86	77	25
Kokomo	131	98	2	9	2
Lafayette	92	72	2	7	1
Lawrence	38	34	1	2	1
Marion	77	66	1	4	6
Merrillville	39	31	.....	2	6
Michigan City	96	82	3	5	6
Mishawaka	74	64	.....	4	6
Muncie	154	119	11	3	2
New Albany	73	57	5	1	1
Portage	48	36	1	.....	1
Richmond	89	72	1	5	1
South Bend	275	233	5	4	3
Terre Haute	126	106	5	5	1
IOWA					
Ames	55	44	1	.....	1
Bettendorf	51	31	.....	10	1
Burlington	51	36	2	5	
Cedar Falls	49	41	1	.....	
Cedar Rapids	197	148	4	16	2
Clinton	49	45	.....	.....	
Council Bluffs	121	92	5	8	1
Davenport	181	130	11	1	3
Des Moines	431	333	6	40	5
Dubuque	90	77	2	1	1
Fort Dodge	58	48	1	2	
Iowa City	61	46	7	1	
Marshalltown	46	39	1	.....	
Mason City	60	45	.....	6	
Ottumwa	40	35	.....	3	
Sioux City	146	107	1	6	3
Waterloo	157	132	4	2	1

ble 71.—Number of Full-time Law Enforcement Employees, Cities 25,000 and over in Population, October 31, 1980—Continued

City by State	Number of law enforcement employees				
	Total	Officers		Civilians	
		Male	Female	Male	Female
KANSAS					
nporia	51	33	.....	4	14
itchinson	67	53	2	3	9
insas City	405	272	3	53	77
wrence	93	71	5	5	12
avenworth	49	33	3	4	9
anhattan	83	57	3	7	16
athe	60	47	3	2	8
erland Park	124	93	2	12	17
lina	63	52	2	7	2
awnee	49	38	1	3	7
peka	312	221	4	46	41
ichita	531	380	17	27	107
KENTUCKY					
shland	59	56	1	.....	2
wling Green	83	66	4	.....	13
vington	124	103	5	3	13
ankfort	58	46	1	7	4
pkinsville	49	43	1	3	2
xington	447	315	16	33	83
uisville	952	687	46	44	175
wensboro	119	85	4	4	26
iducah	64	57	2	.....	5
LOUISIANA					
lexandria	109	91	3	5	10
aton Rouge	663	504	71	18	70
ssier City	126	99	7	2	18
ouma	82	59	3	3	17
enner	110	91	10	1	8
afayette	168	123	2	7	36
ake Charles	130	108	14	2	6
onroe	138	100	7	5	26
ew Iberia	62	47	4	3	8
ew Orleans	1,998	1,330	67	270	331
hreveport	453	335	19	42	57
idell	48	36	10	1	1
MAINE					
angor	80	67	.....	8	5
ewiston	77	64	2	3	8
ortland	167	130	3	9	25
MARYLAND					
nnapolis	119	90	5	3	21
altimore	3,726	3,036	135	198	357
altimore City Sheriff	113	106	5	.....	2
umberland	72	65	.....	4	3
rederick	80	62	7	3	8
agerstown	111	89	2	8	12
MASSACHUSETTS					
gawam	50	44	.....	4	2
ndover	47	41	1	2	3
rlington	93	81	.....	5	7
arnstable	73	66	1	3	3
elmont	67	64	.....	2	1
everly	70	67	1	.....	2
illerica	57	52	1	1	3
oston	2,528	2,028	80	222	198
raintree	87	80	.....	3	4
rockton	217	191	2	5	19
rookline	163	143	5	4	11
ambridge	308	270	9	11	18
helmsford	55	49	.....	1	5
helsea	78	72	.....	1	5
hicopee	125	120	3	.....	2
edham	67	65	.....	.....	2
verett	109	105	.....	2	2
all River	273	234	4	17	18
MASSACHUSETTS—Con.					
Fitchburg	89	80	.....	3	6
Framingham	113	105	.....	4	4
Gloucester	73	64	1	3	5
Haverhill	92	86	.....	2	4
Holyoke	124	111	4	1	8
Lawrence	157	147	3	2	5
Leominster	64	58	.....	2	4
Lexington	61	53	1	3	4
Lowell	202	181	3	11	7
Lynn	205	185	5	.....	15
Malden	129	116	2	4	7
Marlborough	49	47	.....	.....	2
Medford	130	124	.....	3	3
Melrose	60	58	.....	1	1
Methuen	62	55	1	2	4
Milton	64	59	2	1	2
Natick	63	60	.....	.....	3
Needham	58	53	1	2	2
New Bedford	297	244	12	16	25
Newton	231	197	15	4	15
Northampton	61	52	2	.....	7
Norwood	65	59	1	2	3
Peabody	96	90	.....	3	3
Pittsfield	104	94	1	4	5
Plymouth	76	67	1	6	2
Quincy	249	213	3	19	14
Randolph	61	58	1	.....	2
Revere	121	116	1	2	2
Salem	94	89	2	.....	3
Somerville	169	159	2	1	7
Springfield	484	421	13	25	25
Stoughton	49	44	2	1	2
Taunton	98	92	2	1	3
Waltham	142	135	.....	.....	7
Watertown	96	83	1	7	5
Wellesley	58	54	.....	3	1
Westfield	73	68	1	.....	4
West Springfield	79	74	1	.....	4
Weymouth	119	111	1	2	5
Woburn	78	74	.....	.....	4
Worcester	558	423	7	27	101
MICHIGAN					
Allen Park	65	54	3	2	6
Ann Arbor	181	140	11	1	29
Battle Creek	99	76	4	4	15
Bay City	80	71	2	1	6
Bloomfield Township	81	65	2	6	8
Burton	32	27	1	1	3
Canton Township	37	31	2	.....	4
Clinton Township	69	52	1	9	7
Dearborn	245	197	2	31	15
Dearborn Heights	110	95	3	6	6
Detroit	4,756	3,857	309	212	378
East Detroit	56	49	.....	3	4
East Lansing	68	48	3	7	10
Farmington Hills	99	64	3	2	30
Ferndale	61	53	.....	5	3
Flint	430	352	.....	78	.....
Flint Township	13	11	.....	.....	2
Garden City	61	43	3	6	9
Grand Rapids	368	274	16	40	38
Highland Park	98	79	4	7	8
Holland	62	49	1	3	9
Inkster	62	48	4	2	8
Jackson	118	83	7	8	20
Kalamazoo	225	159	14	16	36
Kentwood	36	30	1	1	4
Lansing	360	264	11	29	56
Lincoln Park	75	64	1	4	6
Livonia	188	157	9	8	14
Madison Heights	67	59	.....	2	6
Meridian	29	21	3	.....	5

Table 71.—Number of Full-time Law Enforcement Employees, Cities 25,000 and over in Population, October 31, 1980—Continued

City by State	Number of law enforcement employees				
	Total	Officers		Civilians	
		Male	Female	Male	Female
MICHIGAN—Continued					
Midland	49	44	2	.....	3
Mount Morris Township	19	18	.....	.....	1
Muskegon	80	68	.....	.....	12
Oak Park	79	70	1	2	6
Pontiac	242	197	7	13	25
Portage	56	40	4	4	8
Port Huron	75	55	1	8	11
Redford Township	76	66	2	3	5
Roseville	91	82	.....	1	8
Royal Oak	105	92	3	1	9
Saginaw	164	141	1	5	17
Saginaw Township	30	24	1	1	4
Saint Clair Shores	117	103	1	2	11
Shelby Township	42	39	.....	.....	3
Southfield	188	141	2	15	30
Southgate	55	44	.....	5	6
Sterling Heights	218	156	2	46	14
Taylor	98	89	1	.....	8
Troy	139	102	.....	15	22
Warren	266	229	4	11	22
Waterford Township	69	53	1	7	8
West Bloomfield Township	40	30	1	1	8
Westland	102	91	3	.....	8
Wyandotte	63	55	2	2	4
Wyoming	110	73	2	17	18
MINNESOTA					
Blaine	34	28	.....	.....	6
Bloomington	108	83	4	4	17
Brooklyn Center	41	29	2	4	6
Brooklyn Park	44	36	1	.....	7
Burnsville	77	60	3	1	13
Coon Rapids	49	43	.....	.....	6
Crystal	38	29	1	.....	8
Duluth	171	128	5	19	19
Edina	48	40	2	2	4
Fridley	39	27	2	1	9
Mankato	43	34	2	1	6
Maplewood	49	38	2	1	8
Minneapolis	806	704	9	20	73
Minnetonka	52	40	.....	.....	12
Moorhead	50	38	1	1	10
Plymouth	32	28	1	.....	3
Richfield	52	37	5	2	8
Rochester	113	96	.....	4	13
Roseville	40	37	.....	.....	3
Saint Cloud	64	53	1	1	9
Saint Louis Park	59	46	2	2	9
Saint Paul	678	540	12	49	77
Winona	41	38	1	.....	2
MISSISSIPPI					
Biloxi	102	78	3	3	18
Columbus	62	53	.....	2	7
Gulfport	88	61	2	12	13
Hattiesburg	92	70	2	9	11
Meridian	133	88	9	13	23
Pascagoula	73	57	.....	6	10
Vicksburg	66	43	4	10	9
MISSOURI					
Blue Springs	34	27	.....	1	6
Cape Girardeau	59	46	3	1	9
Columbia	102	76	6	4	16
Florissant	78	64	2	3	9
Independence	203	148	2	10	43
Jefferson City	75	63	4	1	7
Joplin	90	63	2	13	12
Kansas City	1,668	1,109	74	186	299
Kirkwood	63	49	3	4	7
Lees Summit	57	39	2	3	13
Raytown	70	53	2	.....	15
Saint Charles	91	68	3	5	15
Saint Joseph	148	130	3	6	9
Saint Louis	2,541	1,884	66	282	309
Springfield	218	183	2	7	26
University City	97	73	7	7	10
MONTANA					
Butte—Silver Bow	100	60	2	15	23
Great Falls	84	59	2	7	16
Missoula	68	50	2	6	10
NEBRASKA					
Grand Island	47	41	1	.....	5
Lincoln	282	210	9	14	49
Omaha	687	526	14	52	95
NEVADA					
Las Vegas Metropolitan Police Department Jurisdiction	1,310	883	36	59	332
North Las Vegas	140	89	9	8	34
Reno	374	281	12	14	67
Sparks	101	68	6	.....	27
NEW HAMPSHIRE					
Concord	76	61	1	2	12
Manchester	195	162	5	12	16
Nashua	170	136	3	4	27
Portsmouth	57	50	.....	3	4
NEW JERSEY					
Atlantic City	451	315	12	78	46
Bayonne	198	189	.....	4	5
Belleville	90	84	.....	3	3
Bergenfield	58	52	.....	.....	6
Bloomfield	139	116	2	8	13
Brick Township	81	69	1	.....	11
Bridgewater Township	59	48	.....	1	10
Camden	349	318	.....	15	16
Cherry Hill	147	115	.....	11	21
Clifton	146	137	.....	2	7
Dover Township	163	112	2	28	21
East Brunswick Township	93	75	4	5	9
East Orange	280	266	5	1	8
Edison	195	151	2	15	27
Elizabeth	338	302	8	10	18
Ewing Township	61	58	.....	1	2
Fair Lawn	59	51	.....	3	5
Fort Lee	85	80	.....	.....	5
Franklin Township	74	65	.....	3	6
Garfield	51	47	.....	3	1
Gloucester Township	88	62	1	1	24
Hackensack	119	101	.....	8	10
Hamilton	180	142	.....	20	18
Hoboken	153	140	.....	7	6
Irvington	168	150	2	3	13
Jackson Township	65	54	.....	1	10
Jersey City	941	921	5	9	6
Kearny	127	124	.....	1	2
Lakewood	93	85	.....	8	.....
Linden	137	127	.....	1	9
Livingston	51	46	.....	1	4
Long Branch	104	79	1	11	13
Manchester Township	49	45	.....	1	3
Middletown Township	97	80	.....	7	10
Millville	58	48	.....	5	5
Montclair	116	102	1	3	10
Neptune Township	75	62	.....	2	11
Newark	1,189	926	4	63	196

ble 71.—Number of Full-time Law Enforcement Employees, Cities 25,000 and over in Population, October 31, 1980—Continued

City by State	Number of law enforcement employees				
	Total	Officers		Civilians	
		Male	Female	Male	Female
NEW JERSEY—Continued					
w Brunswick	163	135	.....	9	19
rth Bergen Township	107	96	.....	4	7
tley	73	67	.....	3	3
d Bridge	116	87	.....	11	18
ange	101	98	.....	.....	3
ramus	112	89	2	13	8
rsippany-Troy Hills	107	88	1	5	13
ssaic	170	155	1	8	6
terson	481	415	6	28	32
mberton Township	44	37	.....	3	4
nnsauken	115	92	.....	7	16
rth Amboy	120	108	.....	6	6
scataway Township	97	79	1	.....	17
infield	138	116	7	1	14
hway	79	74	.....	2	3
dgewood	48	40	1	1	6
yreville	77	65	.....	7	5
aneck Township	96	85	.....	2	9
enton	404	337	.....	23	44
ion City	188	143	.....	27	18
ion Township	153	133	.....	9	11
neland	126	102	1	12	11
ashington Township	45	37	.....	1	7
ayne Township	118	106	.....	1	11
estfield	64	56	.....	4	4
est New York	110	108	.....	.....	2
est Orange	106	97	2	1	6
illingboro Township	71	51	1	5	14
oodbridge Township	183	162	.....	11	10
NEW MEXICO					
buquerque	805	460	39	111	195
rlsbad	52	37	1	3	11
ovis	75	53	3	3	16
rmington	122	78	3	2	39
bbs	80	56	3	2	19
s Cruces	95	65	6	9	15
swell	92	63	2	11	16
nta Fe	127	91	4	3	29
NEW YORK					
lbany	454	370	4	48	32
mherst	159	138	.....	6	15
uburn	68	60	.....	2	6
nghamton	154	141	2	2	9
righton	47	39	.....	1	7
uffalo	1,219	1,048	35	57	79
armel	35	35	.....	.....	.....
heektowaga	147	138	2	.....	7
larkstown	119	105	1	4	9
lay Town	24	19	.....	.....	5
olonie Town	110	88	.....	13	9
lmira	92	89	.....	.....	3
reeport	81	77	.....	.....	4
ates	26	22	.....	2	2
reece	82	67	4	7	4
reenburgh	125	106	1	9	9
uilderland	17	8	2	2	5
lamburg Town	56	54	1	.....	1
empstead	87	83	.....	.....	4
ondequoit	61	49	3	3	6
haca	68	61	.....	3	4
amestown	75	69	.....	1	5
ong Beach	88	79	2	4	3
lount Vernon	205	173	3	15	14
lew Rochelle	198	174	7	5	12
lew York	26,939	21,891	699	2,098	2,251
liagara Falls	164	153	4	.....	7
lorth Tonawanda	55	52	.....	2	1
Orangetown	86	77	2	4	3
NEW YORK—Continued					
Poughkeepsie	88	82	2	.....	4
Poughkeepsie Town	70	60	1	5	4
Ramapo Town	84	80	.....	2	2
Rochester	878	618	25	93	142
Rockville Centre	58	51	1	.....	6
Rome	77	65	1	6	5
Rotterdam	46	38	.....	4	4
Schenectady	172	147	3	22	.....
Southampton Town	63	44	.....	13	6
Syracuse	533	440	7	36	50
Tonawanda Town	151	118	.....	21	12
Troy	145	133	1	7	4
Vestal	31	25	.....	3	3
Watertown	79	67	1	5	6
West Seneca	69	65	.....	.....	4
White Plains	235	188	6	21	20
Yonkers	561	477	15	35	34
Yorktown	47	43	.....	1	3
NORTH CAROLINA					
Asheville	154	116	7	7	24
Burlington	101	78	5	10	8
Chapel Hill	77	64	4	.....	9
Charlotte	746	550	44	43	109
Durham	336	289	8	16	23
Fayetteville	189	152	6	5	26
Gastonia	112	95	3	3	11
Goldsboro	78	62	1	8	7
Greensboro	426	330	23	24	49
Greenville	80	62	7	3	8
High Point	171	138	8	6	19
Kannapolis	41	39	2	.....	.....
Kinston	68	60	2	4	2
Raleigh	351	290	16	21	24
Rocky Mount	118	90	7	6	15
Wilmington	133	89	6	12	26
Wilson	88	70	5	3	10
Winston-Salem	418	272	30	81	35
NORTH DAKOTA					
Bismarck	79	45	9	9	16
Fargo	109	88	4	.....	17
Grand Forks	77	59	2	4	12
Minot	67	56	4	1	6
OHIO					
Akron	469	425	5	3	36
Barberton	44	43	.....	.....	1
Beavercreek Township	36	27	1	1	7
Boardman Township	33	23	1	8	1
Bowling Green	33	23	1	.....	9
Brook Park	49	44	.....	4	1
Brunswick	31	21	.....	.....	10
Canton	194	179	.....	3	12
Cincinnati	1,157	963	34	27	133
Cleveland	2,024	1,741	136	72	75
Cleveland Heights	115	91	5	2	17
Colerain Township	13	9	1	2	1
Columbus	1,285	908	60	130	187
Cuyahoga Falls	68	55	1	2	10
Dayton	594	430	37	12	115
Delhi Township	19	17	.....	.....	2
East Cleveland	76	64	2	5	5
Elyria	75	68	.....	1	6
Euclid	139	105	.....	17	17
Fairborn	47	34	.....	6	7
Fairfield	45	38	.....	.....	7
Garfield Heights	55	47	.....	3	5

Table 71.—Number of Full-time Law Enforcement Employees, Cities 25,000 and over in Population, October 31, 1980—Continued

City by State	Number of law enforcement employees				
	Total	Officers		Civilians	
		Male	Female	Male	Female
OHIO—Continued					
Hamilton	113	106	2	.....	5
Huber Heights	34	26	1	1	6
Kent	35	31	1	1	2
Kettering	99	74	3	8	14
Lakewood	90	79	2	2	7
Lima	93	78	2	3	10
Lorain	93	92	.....	.....	1
Mansfield	112	72	1	7	32
Maple Heights	55	49	.....	6	.....
Marion	64	54	.....	2	8
Massillon	54	52	1	.....	1
Mentor	70	53	3	7	7
Middletown	101	73	4	6	18
Newark	71	61	.....	3	7
North Olmsted	50	43	.....	.....	7
Norwood	49	48	.....	.....	1
Parma	97	80	1	1	15
Portsmouth	50	46	.....	3	1
Sandusky	50	43	.....	1	6
Shaker Heights	85	66	1	5	13
South Euclid	45	40	.....	.....	5
Springfield Township	33	24	.....	4	5
Springfield	135	107	4	4	20
Steubenville	57	51	.....	.....	6
Stow	42	28	.....	3	11
Strongsville	47	39	1	.....	7
Toledo	609	530	23	19	37
Union Township	14	13	.....	.....	1
Upper Arlington	54	46	.....	3	5
Warren	91	88	.....	.....	3
Zanesville	48	31	4	1	12
OKLAHOMA					
Bartlesville	66	50	5	2	9
Broken Arrow	47	40	1	1	5
Del City	43	32	3	4	4
Edmond	73	51	2	4	16
Enid	96	75	.....	8	13
Lawton	170	125	10	13	22
Midwest City	109	75	5	8	21
Moore	57	46	1	.....	10
Muskogee	102	76	7	10	9
Norman	129	88	3	3	35
Oklahoma City	915	683	42	37	153
Ponca City	58	47	1	1	9
Shawnee	64	45	2	5	12
Stillwater	55	42	.....	4	9
Tulsa	794	637	30	41	86
OREGON					
Albany	37	27	.....	2	8
Beaverton	54	44	2	4	4
Corvallis	53	37	2	4	10
Eugene	218	153	7	6	52
Gresham	60	38	2	3	17
Hillsboro	40	32	2	.....	6
Medford	77	59	2	1	15
Portland	853	611	43	50	149
Salem	202	132	6	7	57
Springfield	81	59	.....	.....	22
PENNSYLVANIA					
Abington Township	100	87	2	6	5
Allentown	180	150	5	5	20
Altoona	134	88	2	15	29
Baldwin Borough	26	22	.....	3	1
Bensalem Township	87	72	.....	2	13
Bethel Park	47	39	.....	3	5

City by State	Number of law enforcement employees				
	Total	Officers		Civilians	
		Male	Female	Male	Female
PENNSYLVANIA—Continued					
Bethlehem	156	129	1	4	22
Bristol Township	94	70	3	8	13
Cheltenham Township	85	74	3	3	5
Chester	111	98	.....	7	6
Easton	61	48	.....	6	7
Erie	234	204	3	5	22
Falls Township	51	44	.....	4	3
Harrisburg	198	152	6	19	21
Haverford Township	74	64	.....	6	4
Hazleton	31	26	1	.....	4
Johnstown	75	70	1	.....	4
Lancaster	179	114	3	20	42
Lebanon	45	42	.....	.....	3
Lower Merion Township	157	128	.....	12	17
Lower Paxton Township	38	32	2	.....	4
Manheim Township	40	30	.....	3	7
McCandless Township	29	23	1	4	1
McKeesport	64	59	1	3	1
Middletown Township	55	43	1	4	7
Millcreek Township	57	46	.....	8	3
Monroeville	51	42	2	3	4
Mount Lebanon	55	43	1	4	7
New Castle	49	47	1	.....	1
Norristown	63	59	.....	.....	4
Northampton Township	33	27	.....	3	3
North Huntingdon Township	26	20	.....	.....	6
Penn Hills	83	58	2	17	6
Philadelphia	8,317	7,208	246	547	316
Pittsburgh	1,510	1,258	142	42	68
Plum	23	19	.....	4	.....
Radnor Township	59	49	1	4	5
Reading	209	173	4	11	21
Ridley Township	46	38	1	5	2
Ross Township	47	40	.....	4	3
Scranton	169	154	1	11	3
Shaler Township	35	27	1	1	6
Springfield Township	43	36	.....	6	1
State College	60	42	5	6	7
Upper Darby Township	161	124	.....	31	6
Upper Merion Township	47	40	1	4	2
Upper Moreland	40	32	.....	3	5
Warminster Township	51	44	1	.....	6
West Mifflin	38	34	.....	.....	4
Wilkes-Barre	105	92	2	6	5
Williamsport	58	54	.....	.....	4
York	108	88	5	1	14
RHODE ISLAND					
Coventry	47	42	3	.....	2
Cranston	165	134	.....	19	12
Cumberland	43	38	.....	4	1
East Providence	116	96	.....	12	8
Newport	102	83	.....	8	11
North Providence	56	41	.....	10	5
Pawtucket	175	151	1	18	5
Providence	482	397	12	26	47
Warwick	205	167	4	18	16
West Warwick	48	43	.....	1	4
Woonsocket	107	96	1	8	2
SOUTH CAROLINA					
Anderson	74	59	.....	5	10
Charleston City	264	171	18	28	47
Columbia	276	193	18	32	33
Florence	76	57	7	2	10
Greenville	156	135	7	5	9
North Charleston	137	83	3	7	44
Rock Hill	78	64	2	2	10
Spartanburg	110	84	7	3	16

ble 71.—Number of Full-time Law Enforcement Employees, Cities 25,000 and over in Population, October 31, 1980—Continued

City by State	Number of law enforcement employees				
	Total	Officers		Civilians	
		Male	Female	Male	Female
SOUTH DAKOTA					
erdeen	47	36	2	.....	9
pid City	93	70	2	3	18
ux Falls	141	121	3	5	12
TENNESSEE					
attanooga	482	372	15	37	58
rksville	100	96	2	1	1
veland	50	44	1	1	4
ndersonville	42	32	1	2	7
kson	153	116	8	7	22
nson City	127	101	4	4	18
ngsport	87	68	4	6	9
oxville	431	312	13	40	66
mphis	1,661	1,138	72	201	250
rfreesboro	72	58	1	2	11
shville	1,157	967	39	33	118
k Ridge	51	40	2	.....	9
TEXAS					
ilene	152	124	1	5	22
narillo	278	212	7	8	51
lington	253	194	6	16	37
stin	744	514	28	85	117
ytown	114	80	4	6	24
aumont	281	196	7	5	73
ownsville	124	95	3	5	21
yan	66	54	1	1	10
rrollton	79	48	4	4	23
llege Station	57	40	.....	5	12
rpus Christi	392	300	9	17	66
allas	2,578	1,846	144	168	420
el Rio	40	32	.....	4	4
enton	77	57	5	4	11
uncanville	44	34	1	1	8
Paso	842	650	15	58	119
rt Worth	881	654	38	46	143
alveston	154	139	4	.....	11
arland	193	139	6	8	40
rand Prairie	94	72	2	5	15
altom City	48	39	.....	1	8
arlingen	76	57	.....	7	12
ouston	3,901	2,873	197	350	481
urst	61	44	1	1	15
ving	193	133	12	13	35
illeen	117	78	7	5	27
ingsville	46	32	1	2	11
aredo	158	133	10	3	12
ongview	123	93	3	9	18
ubbock	293	249	2	3	39
ufkin	49	42	2	1	4
lcAllen	124	75	7	22	20
lesquite	109	84	3	4	18
lidland	168	128	8	.....	32
lissouri City	38	23	2	3	10
acogdoches	48	39	3	1	5
lorth Richland Hills	46	33	1	.....	12
dessa	158	120	8	7	23
aris	44	30	.....	5	9
asadena	212	175	9	2	26
lano	144	99	6	13	26
ort Arthur	128	105	3	2	18
ichardson	130	87	9	5	29
an Angelo	151	119	1	14	17
an Antonio	1,364	1,118	19	66	161
herman	56	40	3	6	7
emple	104	86	2	5	11
exarkana	93	58	9	3	23
exas City	47	45	.....	.....	2
TEXAS—Continued					
Tyler	127	98	7	4	18
Victoria	108	68	6	10	24
Waco	230	167	6	16	41
Wichita Falls	165	119	5	33	8
UTAH					
Bountiful	35	27	1	.....	7
Logan	40	34	1	3	2
Murray	48	39	.....	.....	9
Ogden	145	112	4	.....	29
Orem	70	46	1	8	15
Provo	68	55	.....	2	11
Salt Lake City	511	356	12	22	121
Sandy	50	40	.....	.....	10
West Jordan	35	26	2	.....	7
West Valley	58	48	1	1	8
VERMONT					
Burlington	79	59	1	2	17
VIRGINIA					
Alexandria	326	225	14	12	75
Arlington	331	251	27	15	38
Blacksburg	44	31	1	2	10
Charlottesville	106	82	3	6	15
Chesapeake	232	167	13	7	45
Danville	94	90	.....	.....	4
Hampton	235	175	10	5	45
Lynchburg	172	138	6	5	23
Newport News	277	214	15	3	45
Norfolk	702	542	39	28	93
Petersburg	113	81	7	7	18
Portsmouth	265	190	14	20	41
Richmond	580	490	36	5	49
Roanoke	252	214	4	1	33
Suffolk	83	60	6	3	14
Virginia Beach	541	377	11	21	132
WASHINGTON					
Auburn	61	45	.....	6	10
Bellevue	124	80	12	6	26
Bellingham	107	69	1	9	28
Bremerton	85	65	2	4	14
Edmonds	38	30	2	3	3
Everett	114	91	4	.....	19
Kennewick	57	42	2	3	10
Longview	56	48	3	1	4
Olympia	63	49	.....	5	9
Renton	76	55	2	6	13
Richland	56	43	.....	6	7
Seattle	1,388	973	63	90	262
Spokane	302	244	6	15	37
Tacoma	278	241	12	10	15
Vancouver	88	71	2	1	14
Walla Walla	47	32	1	4	10
Yakima	114	83	4	5	22
WEST VIRGINIA					
Charleston	193	150	12	7	24
Huntington	143	116	1	8	18
Morgantown	54	45	2	5	2
Parkersburg	80	60	1	5	14
Weirton	47	39	2	1	5
Wheeling	96	84	4	.....	8

Table 71.—Number of Full-time Law Enforcement Employees, Cities 25,000 and over in Population, October 31, 1980—Continued

City by State	Number of law enforcement employees				
	Total	Officers		Civilians	
		Male	Female	Male	Female
WISCONSIN					
Appleton	105	84	6	2	13
Beloit	83	65	1	1	16
Brookfield	69	49	2	5	13
Eau Claire	96	71	2	7	16
Fond du Lac	70	63	.....	1	6
Green Bay	200	155	1	24	20
Greenfield	55	40	.....	1	14
Janesville	83	69	1	1	12
Kenosha	183	147	5	3	28
La Crosse	101	84	2	6	9
Madison	383	259	33	20	71
Manitowoc	73	64	1	2	6
Menomonee Falls	70	56	1	2	11
Milwaukee	2,286	1,956	83	82	165
WISCONSIN—Continued					
New Berlin	61	49	1	3	8
Oshkosh	93	88	.....	.....	5
Racine	280	205	6	17	52
Sheboygan	111	89	3	3	16
Superior	80	65	2	5	8
Waukesha	107	81	2	8	16
Wausau	59	53	1	3	2
Wauwatosa	113	89	1	7	16
West Allis	156	131	2	5	18
WYOMING					
Casper	122	77	3	6	36
Cheyenne	100	72	3	8	17

Table 72.—Number of Full-time Law Enforcement Employees, Cities with Population under 25,000, October 31, 1980

City by State	Total police employees		
	Total	Male	Female
ALABAMA			
Abbeville	12	8	4
Adamsville	11	9	2
Addison	3	3	.....
Alabaster	17	15	2
Albertville	28	25	3
Alexander City	36	33	3
Aliceville	8	8	.....
Andalusia	23	21	2
Arab	17	16	1
Ardmore	10	5	5
Ariton	1	1	.....
Arley	2	1	1
Ashford	7	7	.....
Ashland	6	5	1
Ashville	6	3	3
Athens	31	25	6
Atmore	23	21	2
Attalla	21	18	3
Bayou La Batre	16	14	2
Bear Creek	2	2	.....
Blountsville	5	5	.....
Boaz	19	16	3
Brantley	6	5	1
Brent	2	2	.....
Brewton	22	21	1
Bridgeport	9	8	1
Brighton	8	8	.....
Brilliant	2	2	.....
Brookside	3	3	.....
Brownville	9	8	1
Brundidge	7	7	.....
Butler	4	4	.....
Calera	9	8	1
Camden	11	10	1
Camp Hill	8	8	.....
Carbon Hill	7	7	.....
Cardiff	1	1	.....
Carrollton	2	2	.....
Carrville	4	4	.....
Cedar Bluff	12	12	.....
Centre	10	10	.....
Centreville	10	9	1
Chatom	8	5	3
Cherokee	5	5	.....
Chickasaw	21	20	1
Childersburg	16	13	3
Citronelle	8	6	2
Clanton	18	14	4
Clayhatchee	1	1	.....
Clayton	3	3	.....
Cleveland	3	2	1
Collinsville	6	6	.....
Columbiana	6	6	.....
Coosada	3	3	.....
Cordova	7	6	1
Courtland	5	5	.....
Crossville	6	6	.....
Cullman	42	35	7
Dadeville	10	10	.....
Daleville	18	15	3
Daphne	6	5	1
Demopolis	22	15	7
Dora	4	4	.....
Double Springs	3	3	.....
East Brewton	4	4	.....
Eclectic	4	4	.....
Elba	13	11	2
Elkmont	2	1	1
Enterprise	35	28	7
Eufaula	25	20	5
Eutaw	11	9	2
Evergreen	14	12	2
Fairfield	29	26	3
Falkville	6	6	.....
Fayette	10	10	.....
Flomaton	8	8	.....
ALABAMA—Con.			
Florala	7	5	2
Foley	15	14	1
Fort Deposit	4	4	.....
Fort Payne	31	29	2
Fultondale	25	25	.....
Fyffe	4	4	.....
Garden City	3	3	.....
Gardendale	17	15	2
Geneva	12	10	2
Georgiana	6	6	.....
Geraldine	5	5	.....
Gilbertown	5	4	1
Glencoe	7	5	2
Goodwater	11	10	1
Gordon	1	1	.....
Gordo	5	5	.....
Grant	4	4	.....
Graysville	6	6	.....
Greensboro	6	6	.....
Greenville	26	21	5
Grove Hill	6	6	.....
Guin	4	4	.....
Gulf Shores	15	12	3
Guntersville	17	14	3
Gurley	4	3	1
Hackleburg	7	7	.....
Haleyville	23	22	1
Hamilton	6	6	.....
Hammondville	1	1	.....
Hanceville	9	7	2
Hartford	12	12	.....
Hartselle	14	14	.....
Hayneville	3	3	.....
Headland	12	9	3
Heflin	11	9	2
Helena	9	6	3
Henagar	10	8	2
Hillsboro	1	1	.....
Hodges	2	2	.....
Hokes Bluff	6	5	1
Hollywood	6	4	2
Homewood	55	48	7
Hoover	35	31	4
Hueytown	14	11	3
Hurtsboro	6	5	1
Ider	5	4	1
Irondale	16	12	4
Jacksonville	19	16	3
Jasper	54	36	18
Jemison	1	1	.....
Killen	6	4	2
Kimberly	1	1	.....
Lafayette	14	11	3
Lanett	20	15	5
Leeds	20	17	3
Leighton	3	3	.....
Level Plains	8	7	1
Lincoln	10	10	.....
Linden	6	6	.....
Lineville	6	5	1
Lipscomb	8	5	3
Littleville	8	7	1
Livingston	10	5	5
Louisville	3	3	.....
Luverne	14	11	3
Madison	15	12	3
Maplesville	5	5	.....
Margaret	1	1	.....
Marion	14	12	2
McIntosh	7	5	2
McKenzie	2	2	.....
Midfield	17	17	.....
Midland	7	4	3
Millbrook	13	10	3
Monroeville	18	16	2
Montevallo	11	10	1
ALABAMA—Con.			
Moody	4	4	.....
Moulton	12	11	1
Moundville	8	8	.....
Mountain Brook	56	49	7
Mount Vernon	6	6	.....
Muscle Shoals	22	20	2
Napierfield	1	1	.....
New Brockton	13	10	3
New Hope	6	6	.....
New Site	1	1	.....
Newton	7	6	1
Newville	1	1	.....
Northport	30	24	6
Notasulga	7	6	1
Oakman	2	2	.....
Oneonta	16	13	3
Opelika	73	60	13
Opp	20	18	2
Owens Cross Roads	1	1	.....
Oxford	22	20	2
Ozark	31	26	5
Parrish	6	5	1
Pelham	21	18	3
Pell City	15	14	1
Pennington	1	1	.....
Phil Campbell	4	4	.....
Piedmont	12	11	1
Pinckard	2	1	1
Pine Hill	2	2	.....
Pisgah	5	3	2
Pleasant Grove	15	13	2
Powells Crossroads	4	2	2
Prattville	42	31	11
Ragland	4	4	.....
Rainbow City	9	9	.....
Rainsville	11	10	1
Ranburne	2	2	.....
Red Bay	12	12	.....
Red Level	2	2	.....
Reform	5	4	1
Riverside	3	3	.....
Roanoke	14	13	1
Robertsdale	9	6	3
Rockford	3	3	.....
Rogersville	8	4	4
Russellville	23	19	4
Samson	10	10	.....
Saraland	22	19	3
Sardis City	7	6	1
Satsuma	14	9	5
Scottsboro	28	25	3
Section	4	1	3
Sheffield	31	28	3
Silas	1	1	.....
Sipsey	3	2	1
Slocomb	6	4	2
Snead	2	1	1
Southside	7	6	1
Springville	4	4	.....
Steele	2	2	.....
Stevenson	9	6	3
Sulligent	4	4	.....
Sumiton	11	10	1
Summerdale	1	1	.....
Sylacauga	37	31	6
Sylvania	3	3	.....
Talladega	45	40	5
Tallassee	16	14	2
Tarrant City	23	18	5
Thomaston	1	1	.....
Thomasville	12	8	4
Thorsby	2	2	.....
Town Creek	4	4	.....
Toxey	4	2	2
Trinity	3	3	.....
Troy	39	33	6

Table 72.—Number of Full-time Law Enforcement Employees, Cities with Population under 25,000, October 31, 1980—Continued

City by State	Total police employees		
	Total	Male	Female
ALABAMA—Con.			
Trussville	13	11	2
Tuscumbia	27	21	6
Tuskegee	34	28	6
Union Springs	15	15	.....
Uniontown	4	3	1
Vernon	5	5	.....
Vestavia Hills	28	23	5
Vincent	3	2	1
Wadley	6	6	.....
Warrior	9	9	.....
Weaver	10	10	.....
Wedowee	2	2	.....
West Blocton	2	2	.....
Weston	3	2	1
Wetumpka	13	10	3
Wilsonville	1	1	.....
Wilton	2	1	1
Winfield	10	9	1
York	4	4	.....
ALASKA			
Bethel	26	18	8
Cordova	11	6	5
Dillingham	8	4	4
Fairbanks	66	46	20
Haines	9	5	4
Homer	12	8	4
Hoonah	7	5	2
Juneau	33	21	12
Kenai	24	16	8
Ketchikan	25	18	7
Klawock	2	2	.....
Kodiak	25	16	9
Kotzebue	21	11	10
Nome	12	8	4
North Pole	8	5	3
North Slope Borough	49	39	10
Palmer	12	7	5
Petersburg	12	7	5
Seldovia	2	2	.....
Seward	16	11	5
Sitka	20	14	6
Skagway	2	2	.....
Soldotna	8	7	1
Unalaska	12	8	4
Valdez	18	13	5
Wrangell	8	7	1
ARIZONA			
Apache Junction	26	19	7
Avondale	20	15	5
Benson	14	9	5
Bisbee	20	13	7
Buckeye	14	11	3
Casa Grande	46	34	12
Clarkdale	3	3	.....
Clifton	7	6	1
Coolidge	25	19	6
Cottonwood	16	9	7
Douglas	34	27	7
Duncan	1	1	.....
Eagar	7	3	4
El Mirage	15	11	4
Eloy	19	13	6
Florence	14	7	7
Fredonia	5	4	1
Gilbert	12	11	1
Globe	24	20	4
Goodyear	11	7	4
Hayden	7	6	1
Holbrook	22	15	7
Huachuca City	9	5	4
Jerome	3	3	.....
Kearny	10	4	6
Kingman	35	22	13

City by State	Total police employees		
	Total	Male	Female
ARIZONA—Con.			
Lake Havasu	34	25	9
Mammoth	3	3	.....
Marana	8	3	5
Miami	13	11	2
Nogales	31	28	3
Oro Valley	6	5	1
Page	16	12	4
Paradise Valley	19	18	1
Parker	12	7	5
Patagonia	2	2	.....
Payson	16	12	4
Peoria	32	25	7
Pima	3	2	1
Prescott	45	36	9
Safford	16	14	2
Saint Johns	4	4	.....
Show Low	18	12	6
Sierra Vista	37	28	9
Snowflake	6	4	2
Somerton	6	6	.....
South Tucson	35	27	8
Springerville	4	4	.....
Superior	16	10	6
Surprise	8	8	.....
Thatcher	5	5	.....
Tolleson	13	9	4
Tombstone	4	3	1
Wickenburg	10	10	.....
Willcox	13	9	4
Williams	12	8	4
Winslow	24	18	6
Youngtown	12	7	5
ARKANSAS			
Alma	3	3	.....
Arkadelphia	21	20	1
Ashdown	6	6	.....
Bald Knob	5	5	.....
Barling	2	2	.....
Batesville	13	11	2
Beebe	4	3	1
Benton	24	18	6
Bentonville	20	19	1
Berryville	5	4	1
Blytheville	51	44	7
Booneville	8	7	1
Bradford	3	2	1
Brinkley	13	13	.....
Bryant	4	3	1
Cabot	7	7	.....
Camden	30	22	8
Carlisle	3	3	.....
Charleston	1	1	.....
Clarendon	4	4	.....
Clarksville	12	12	.....
Conway	31	28	3
Corning	11	9	2
Cotter	1	1	.....
Crossett	14	12	2
Danville	2	1	1
Dardanelle	10	9	1
De Queen	10	9	1
Dermott	11	9	2
Des Arc	4	4	.....
De Valls Bluff	1	1	.....
De Witt	12	10	2
Dumas	8	6	2
Earle	5	4	1
Elaine	1	1	.....
England	5	5	.....
Eudora	7	6	1
Eureka Springs	7	5	2
Fairfield Bay	8	8	.....
Farmington	4	3	1
Fordyce	11	8	3
Forrest City	30	26	4

City by State	Total police employees		
	Total	Male	Female
ARKANSAS—Con.			
Gassville	1	1	.....
Gentry	4	2	2
Gillett	2	1	1
Gould	5	5	.....
Gravette	4	2	2
Green Forest	3	3	.....
Greenland	2	2	.....
Gurdon	5	5	.....
Hamburg	5	5	.....
Hampton	2	2	.....
Harrisburg	5	3	2
Harrison	22	17	5
Hazen	9	6	3
Heber Springs	16	11	5
Helena	24	20	4
Holly Grove	3	3	.....
Hope	22	19	3
Horseshoe Bend	4	4	.....
Hoxie	11	10	1
Johnson	2	2	.....
Judsonia	3	2	1
Kensett	2	2	.....
Lake Village	6	6	.....
Leachville	6	5	1
Lincoln	3	3	.....
Lonoke	8	7	1
Lowell	3	3	.....
Magnolia	21	20	1
Malvern	21	14	7
Marianna	15	10	5
Marion	3	3	.....
Marked Tree	10	6	4
Maumelle	5	5	.....
Mayflower	3	3	.....
McCrory	3	3	.....
McGehee	12	10	2
Mena	12	8	4
Monticello	17	16	1
Morrilton	12	10	2
Mountain Home	17	16	1
Mountain View	4	3	1
Nashville	7	7	.....
Newport	21	16	5
Osceola	24	19	5
Ozark	7	6	1
Paragould	33	30	3
Paris	12	11	1
Pea Ridge	5	4	1
Piggott	7	5	2
Pocahontas	15	14	1
Prairie Grove	3	3	.....
Prescott	11	8	3
Rogers	34	31	3
Russellville	33	24	9
Searcy	22	15	7
Sheridan	8	7	1
Sherwood	19	11	8
Siloam Springs	19	16	3
Smackover	8	8	.....
Springdale	42	36	6
Stamps	1	1	.....
Star City	2	2	.....
Stephens	2	2	.....
Stuttgart	17	12	5
Texarkana	79	59	20
Trumann	14	11	3
Van Buren	18	16	2
Vilonia	1	1	.....
Waldron	11	10	1
Walnut Ridge	9	9	.....
Warren	17	14	3
West Fork	1	1	.....
West Helena	18	17	1
White Hall	2	2	.....
Wilmot	3	3	.....
Wynne	14	12	2
Yellville	3	3	.....

Table 72.—Number of Full-time Law Enforcement Employees, Cities with Population under 25,000, October 31, 1980—Continued

City by State	Total police employees		
	Total	Male	Female
CALIFORNIA			
Adelanto	13	10	3
Albany	32	25	7
Alturas	8	7	1
Anderson	20	13	7
Angels Camp	7	6	1
Arcata	24	18	6
Arroyo Grande	18	14	4
Arvin	17	12	5
Atascadero	23	18	5
Atherton	24	21	3
Atwater	28	24	4
Auburn	24	18	6
Banning	45	30	15
Barstow	41	29	12
Bear Valley Springs	8	5	3
Bellmont	37	30	7
Belvedere	5	4	1
Benicia	37	26	11
Biggs	4	4	.....
Bishop	21	14	7
Blythe	24	17	7
Brawley	34	27	7
Brentwood	12	9	3
Brisbane	21	20	1
Broadmoor	9	8	1
Calexico	34	29	5
California City	11	7	4
Calipatria	6	5	1
Calistoga	9	7	2
Capitola	26	24	2
Carmel	29	19	10
Carpinteria	23	18	5
Ceres	29	23	6
China Lake	51	47	4
Chowchilla	17	13	4
Clayton	8	7	1
Cloverdale	14	14	.....
Coachella	22	19	3
Coalinga	16	10	6
Colfax	4	4	.....
Colma	12	12	.....
Colton	49	39	10
Colusa	9	8	1
Corcoran	18	13	5
Corning	10	9	1
Coronado	44	37	7
Cotati	14	9	5
Crescent City	11	9	2
Delano	42	34	8
Del Rey Oaks	6	6	.....
Dinuba	19	16	3
Dixon	19	14	5
Dorris	7	3	4
Dos Palos	9	6	3
Dunsmuir	6	5	1
El Centro	49	37	12
El Cerrito	41	31	10
El Segundo	76	63	13
Emeryville	41	33	8
Escalon	9	8	1
Etna	1	1	.....
Eureka	59	45	14
Exeter	13	12	1
Fairfax	10	10	.....
Farmersville	11	10	1
Ferndale	3	3	.....
Fillmore	22	18	4
Firebaugh	12	11	1
Folsom	26	19	7
Fort Bragg	17	10	7
Fort Jones	1	1	.....
Fortuna	20	15	5
Foster City	34	29	5
Fowler	6	6	.....
Galt	14	10	4
Gilroy	47	36	11
Gonzales	8	8	.....
Grass Valley	23	17	6
Greenfield	8	7	1
Gridley	16	11	5
Grover City	18	18	.....
Guadalupe	11	7	4
Gustine	7	6	1
Half Moon Bay	12	10	2
Hanford	41	33	8
Healdsburg	20	16	4
Hemet	41	34	7
Hermosa Beach	48	38	10
Hillsborough	27	23	4
Hollister	18	16	2
Holtville	10	8	2
Hughson	6	5	1
Huron	14	11	3
Imperial	12	9	3
Imperial Beach	32	23	9
Indio	74	55	19
Ione	6	5	1
Irwindale	18	14	4
Isleton	4	4	.....
Jackson	7	7	.....
Kensington	10	10	.....
Kerman	12	10	2
King City	12	9	3
Kingsburg	15	12	3
Laguna Beach	60	35	25
Lakeport	11	9	2
La Palma	24	19	5
Larkspur—Corte Madera	40	33	7
La Verne	34	28	6
Lemoore	16	15	1
Lincoln	12	8	4
Lindsay	15	11	4
Livingston	15	10	5
Los Alamitos	25	20	5
Los Banos	28	20	8
Madera	48	39	9
Maricopia	1	1	.....
Marina	27	24	3
Martinez	39	31	8
Marysville	35	27	8
Maywood	28	23	5
McFarland	11	8	3
Mendota	15	9	6
Millbrae	33	24	9
Mill Valley	25	20	5
Montclair	55	44	11
Moraga	10	10	.....
Morgan Hill	28	23	5
Morro Bay	21	14	7
Mount Shasta	12	8	4
Needles	13	9	4
Nevada City	10	8	2
Newman	11	6	5
Oakdale	23	17	6
Orange Cove	11	7	4
Orland	10	9	1
Oroville	31	23	8
Pacific Grove	33	28	5
Palos Verdes Estates	24	21	3
Paradise	27	23	4
Parlier	13	9	4
Paso Robles	22	19	3
Patterson	8	7	1
Perris	19	12	7
Piedmont	27	20	7
Pinole	25	17	8
Pismo Beach	15	15	.....
Placerville	29	24	5
Plymouth	3	2	1
Porterville	43	31	12
Port Hueneme	25	18	7
Red Bluff	23	20	3
Reedley	22	19	3
Ridgecrest	36	26	10
Rio Dell	7	4	3
Rio Vista	9	8	1
Ripon	7	7	.....
Riverbank	14	13	1
Rocklin	13	9	4
Rohnert Park	40	33	7
Roseville	47	33	14
Ross	7	7	.....
Saint Helena	14	12	2
San Anselmo	22	15	7
San Carlos	39	34	5
Sand City	2	2	.....
San Fernando	41	32	9
Sanger	28	23	5
San Jacinto	23	17	6
San Juan Bautista	3	3	.....
San Marino	22	21	1
San Pablo	45	45	.....
Santa Paula	33	26	7
Sausalito	33	26	7
Scotts Valley	17	13	4
Sebastopol	16	13	3
Selma	24	19	5
Shafter	13	9	4
Sierra Madre	18	15	3
Signal Hill	33	26	7
Soledad	10	8	2
Sonoma	16	12	4
Sonora	14	12	2
South Lake Tahoe	60	47	13
South Pasadena	40	28	12
Stallion Springs	3	3	.....
Stanton	51	40	11
Suisun City	21	15	6
Susanville	12	11	1
Sutter Creek	4	4	.....
Taft	13	8	5
Tehachapi	8	7	1
Tiburon	15	12	3
Tracy	41	31	10
Tulare	44	33	11
Tulelake	3	3	.....
Ukiah	27	24	3
Vernon	54	49	5
Wasco	21	16	5
Waterford	8	7	1
Watsonville	47	38	9
Weed	8	8	.....
Westmorland	5	5	.....
Wheatland	5	4	1
Williams	5	5	.....
Willits	17	13	4
Willows	8	8	.....
Winters	8	7	1
Woodlake	10	9	1
Yreka City	18	15	3
Yuba City	42	31	11
COLORADO			
Akron	5	3	2
Alamosa	23	19	4
Alma	1	1	.....
Antonito	4	4	.....
Aspen	27	22	5
Ault	1	1	.....
Avon	8	7	1
Basalt	4	3	1
Bayfield	1	1	.....
Berthoud	5	3	2
Bow Mar	2	2	.....
Breckenridge	13	11	2
Brighton	32	22	10
Broomfield	42	29	13
Brush	12	12	.....
Buena Vista	5	5	.....
Burlington	9	6	3

Table 72.—Number of Full-time Law Enforcement Employees, Cities with Population under 25,000, October 31, 1980—Continued

City by State	Total police employees		
	Total	Male	Female
COLORADO—Con.			
Canon City	32	23	9
Carbondale	8	6	2
Castle Rock	9	7	2
Cedaredge	2	2	.....
Center	6	6	.....
Central City	4	3	1
Cherry Hill	21	16	5
Columbine Valley	2	2	.....
Commerce City	52	38	14
Cortez	23	15	8
Craig	30	21	9
Creede	1	1	.....
Crested Butte	4	4	.....
Dacono	7	5	2
Del Norte	5	4	1
Delta	12	10	2
Dillon	4	3	1
Dinosaur	1	1	.....
Dolores	2	2	.....
Dove Creek	1	1	.....
Durango	38	27	11
Eaton	3	2	1
Edgewater	12	11	1
Elizabeth	2	2	.....
Empire	2	2	.....
Erie	3	3	.....
Estes Park	16	10	6
Evans	12	11	1
Fairplay	2	2	.....
Federal Heights	21	16	5
Firestone	2	2	.....
Flagler	1	1	.....
Fleming	1	1	.....
Florence	5	5	.....
Fort Lupton	18	13	5
Fort Morgan	23	18	5
Fountain	18	11	7
Fowler	3	3	.....
Frederick	3	3	.....
Frisco	7	6	1
Fruita	5	5	.....
Georgetown	3	3	.....
Gilcrest	2	2	.....
Glendale	28	22	6
Glenwood Springs	19	16	3
Golden	31	24	7
Granby	5	5	.....
Grand Lake	3	3	.....
Grand Valley	1	1	.....
Green Mountain Falls	2	2	.....
Greenwood	25	22	3
Gunnison	16	10	6
Haxtun	3	3	.....
Hayden	4	4	.....
Holly	2	1	1
Hotchkiss	5	4	1
Hugo	1	1	.....
Idaho Springs	10	8	2
Ignacio	5	3	2
Johnstown	4	4	.....
Julesburg	3	3	.....
Kersey	2	2	.....
Kremmling	3	3	.....
Lafayette	22	16	6
La Jara	3	3	.....
La Junta	16	14	2
Lamar	26	21	5
La Salle	4	4	.....
Las Animas	8	7	1
Leadville	8	8	.....
Limon	4	4	.....
Louisville	17	11	6
Lyons	6	4	2
Manassa	1	1	.....
Mancos	2	2	.....
Manitou Springs	18	14	4
Manzanola	1	1	.....
Milliken	3	3	.....
Monte Vista	21	17	4
Montrose	20	16	4
Mountain View	2	2	.....
Mount Crested Butte	4	4	.....
Naturita	3	2	1
Nederland	2	2	.....
New Castle	1	1	.....
Norwood	3	2	1
Nucla	2	2	.....
Oak Creek	2	2	.....
Olathe	2	2	.....
Ordway	5	3	2
Otis	1	1	.....
Ouray	3	3	.....
Pagosa Springs	4	3	1
Palisade	4	4	.....
Palmer Lake	2	2	.....
Paonia	5	4	1
Pierce	1	1	.....
Platteville	3	2	1
Red Rock	2	2	.....
Ridgway	1	1	.....
Rifle	17	17	.....
Saguache	1	1	.....
Salida	10	9	1
Sanford	1	1	.....
Sheridan	24	21	3
Silverthorne	6	5	1
Silverton	2	2	.....
Steamboat Springs	28	18	10
Sterling	32	23	9
Telluride	4	2	2
Trinidad	26	18	8
Vail	33	19	14
Walsenburg	10	9	1
Wiggins	2	2	.....
Windsor	9	7	2
Woodland Park	11	7	4
Wray	11	6	5
Yampa	1	1	.....
Yuma	9	6	3
CONNECTICUT			
Ansonia	27	24	3
Avon	33	30	3
Berlin	35	33	2
Bethel	32	29	3
Bloomfield	55	45	10
Branford	32	31	1
Brookfield	28	22	6
Canton	17	14	3
Cheshire	37	34	3
Clinton	21	20	1
Coventry	12	9	3
Danielson	11	11	.....
Darien	47	43	4
Derby	22	22	.....
East Hampton	11	8	3
East Haven Town	51	48	3
Easton	12	9	3
East Windsor	13	9	4
Farmington	36	30	6
Glastonbury	51	39	12
Groton City	29	27	2
Groton Long Point	4	4	.....
Guilford	35	30	5
Jewett City	7	4	3
Madison Town	26	24	2
Middlebury	12	10	2
Monroe	36	29	7
New Canaan	45	42	3
New Milford	31	29	2
Newtown	36	30	6
North Branford	18	17	1
North Haven	50	44	6
Old Saybrook	25	21	4
Orange	34	32	2
Plainville	35	30	5
Plymouth	13	12	1
Putnam	16	15	1
Ridgefield Town	37	32	5
Rocky Hill	34	27	7
Seymour	20	19	1
Simsbury	32	31	1
South Windsor	31	25	6
Stafford Springs	7	6	1
Stonington	32	29	3
Suffield	15	13	2
Thomaston	13	11	2
Waterford	40	36	4
Watertown	32	29	3
Weston	13	12	1
Willimantic	33	27	6
Wilton	33	31	2
Windsor Locks	21	16	5
Winsted	25	23	2
Wolcott	22	20	2
Woodbridge	21	18	3
DELAWARE			
Bethany Beach	5	5	.....
Bethel	1	1	.....
Blades	1	1	.....
Bridgeville	6	5	1
Camden-Wyoming	3	2	1
Clayton	2	2	.....
Dagsboro	3	2	1
Delmar	8	6	2
Dover	65	55	10
Ellendale	1	1	.....
Elsmere	14	12	2
Felton	2	2	.....
Fenwick Island	2	2	.....
Georgetown	6	6	.....
Greenwood	1	1	.....
Harrington	6	5	1
Laurel	10	8	2
Lewes	4	4	.....
Milford	26	21	5
Millsboro	6	6	.....
Milton	2	2	.....
New Castle	10	8	2
Newport	6	6	.....
Ocean View	2	1	1
Rehoboth Beach	18	16	2
Seaford	22	17	5
Selbyville	3	2	1
Smyrna	12	11	1
South Bethany	2	2	.....
FLORIDA			
Alachua	12	6	6
Altamonte Springs	68	51	17
Altha	1	1	.....
Anna Maria	5	4	1
Apalachicola	6	6	.....
Apopka	26	20	6
Arcadia	18	10	8
Atlantic Beach	23	17	6
Atlantis	10	9	1
Auburndale	22	19	3
Avon Park	25	20	5
Bal Harbour	24	18	6
Bartow	36	28	8
Bay Harbor Islands	22	16	6
Belleair	14	12	2
Belleair Beach	5	5	.....
Belleair Bluffs	6	5	1
Belle Glade	55	45	10

ıble 72.—Number of Full-time Law Enforcement Employees, Cities with Population under 25,000, October 31, 1980—Continued

City by State	Total police employees		
	Total	Male	Female
FLORIDA—Con.			
lleview	6	6	.....
scayne Park	5	5	.....
ountstown	10	7	3
nifay	8	6	2
wling Green	5	5	.....
adenton Beach	7	6	1
ooksville	18	12	6
nnell	3	3	.....
shnell	4	4	.....
llahan	1	1	.....
lloway	10	6	4
sselberry	38	29	9
dar Grove	3	3	.....
nter Hill	1	1	.....
ntury	8	4	4
attahoochee	9	8	1
efland	6	5	1
ipley	5	5	.....
ermont	13	10	3
ewiston	13	6	7
coa	44	36	8
coa Beach	30	24	6
conut Creek	21	16	5
oper City	29	19	10
rescent City	9	8	1
restview	21	18	3
rystal River	16	13	3
ade City	18	16	2
ania	46	39	7
avenport	9	4	5
avie	53	40	13
aytona Beach Shores	27	19	8
e Funiak Springs	7	6	1
e Land	50	38	12
undee	9	6	3
unnellon	8	7	1
atonville	8	4	4
dgewater	15	11	4
dgewood	8	6	2
l Portal	5	5	.....
ustis	30	23	7
ernandina Beach	18	17	1
lagler Beach	5	3	2
lorida City	13	8	5
ort Meade	12	9	3
ort Walton Beach	49	41	8
rostproof	12	8	4
olden Beach	12	11	1
raceville	8	7	1
reenacres City	16	13	3
reen Cove Springs	16	14	2
reenville	4	3	1
retna	6	4	2
roveland	10	8	2
ulf Breeze	13	11	2
ulfport	26	25	1
ulf Stream	6	6	.....
lacienda Village	7	6	1
laines City	30	23	7
lavana	10	7	3
lialeah Gardens	15	10	5
lighland Beach	7	7	.....
ligh Springs	9	6	3
lillsboro Beach	14	14	.....
lolly Hill	26	21	5
lolmes Beach	8	7	1
lomestead	65	55	10
lowey-in-the-Hills	3	3	.....
ndialantic	12	9	3
ndian Harbour Beach	17	13	4
ndian River Shores	5	4	1
ndian Rocks Beach	12	12	.....
nverness	10	9	1
acksonville Beach	46	36	10
asper	5	5	.....
uno Beach	7	6	1
upiter	32	23	9
Jupiter Inlet Colony	4	3	1
Jupiter Island	13	11	2
Kenneth City	10	9	1
Keystone Heights	4	3	1
Key West	49	40	9
Kissimmee	59	41	18
Lady Lake	6	3	3
Lake Alfred	10	6	4
Lake City	31	29	2
Lake Clarke Shores	7	7	.....
Lake Hamilton	7	4	3
Lake Mary	13	9	4
Lake Park	26	20	6
Lake Wales	26	20	6
Lantana	22	17	5
Lauderdale-by-the-Sea	13	11	2
Leesburg	44	35	9
Lighthouse Point	34	27	7
Live Oak	12	11	1
Longboat Key	23	17	6
Longwood	27	19	8
Lynn Haven	9	8	1
MacClenny	6	5	1
Madeira Beach	14	13	1
Madison	6	6	.....
Maitland	28	21	7
Manalapan	11	9	2
Mangonia Park	7	7	.....
Marianna	18	17	1
Mascotte	5	4	1
Medley	22	21	1
Melbourne Beach	8	8	.....
Mexico Beach	3	3	.....
Miami Shores	32	26	6
Miami Springs	41	37	4
Milton	19	14	5
Minneola	2	1	1
Monticello	7	6	1
Moore Haven	2	2	.....
Mount Dora	23	19	4
Mulberry	10	6	4
Naples	67	53	14
Neptune Beach	11	10	1
New Port Richey	30	27	3
New Smyrna Beach	51	41	10
Niceville	16	13	3
North Bay Village	23	19	4
North Lauderdale	43	33	10
North Palm Beach	37	29	8
North Port	19	14	5
Oak Hill	2	2	.....
Oakland	2	2	.....
Oakland Park	73	58	15
Ocean Ridge	12	8	4
Ocoee	20	16	4
Okeechobee	19	16	3
Opa Locka	42	31	11
Orange City	5	5	.....
Orange Park	23	17	6
Ormond Beach	55	44	11
Oviedo	12	6	6
Pahokee	14	10	4
Palatka	27	25	2
Palm Bay	47	32	15
Palm Beach	92	71	21
Palm Beach Gardens	40	29	11
Palm Beach Shores	9	8	1
Palmetto	32	26	6
Palm Springs	23	16	7
Panama City Beach	20	20	.....
Parker	7	5	2
Parkland	6	6	.....
Perry	14	11	3
Plant City	44	31	13
Ponce Inlet	11	9	2
Port Orange	38	30	8
Port Richey	9	8	1
Port Saint Joe	10	9	1
Punta Gorda	26	20	6
Quincy	39	36	3
Redington Beach	6	6	.....
Rockledge	25	22	3
Royal Palm Beach	13	10	3
Saint Augustine	40	32	8
Saint Augustine Beach	6	6	.....
Saint Cloud	21	14	7
Saint Leo-San Antonio	4	4	.....
Saint Petersburg Beach	38	28	10
Sanford	60	47	13
Sanibel	14	11	3
Satellite Beach	14	7	7
Sea Ranch Lakes	10	10	.....
Sebastian	9	7	2
Sebring	27	25	2
South Bay	11	6	5
South Daytona	24	15	9
South Miami	38	28	10
South Palm Beach	8	8	.....
South Shores	9	8	1
Springfield	12	8	4
Starke	16	13	3
Stuart	31	26	5
Surfside	20	17	3
Sweetwater	13	13	.....
Tarpon Springs	31	23	8
Tavares	12	11	1
Temple Terrace	30	23	7
Tequesta	19	17	2
Treasure Island	19	15	4
Umatilla	6	5	1
Valparaiso	5	5	.....
Venice	47	35	12
Vero Beach	66	52	14
Virginia Gardens	7	6	1
Waldo	2	2	.....
Wauchula	14	11	3
Webster	4	4	.....
West Melbourne	7	6	1
West Miami	13	12	1
Wewahitchka	1	1	.....
Wildwood	12	8	4
Williston	8	5	3
Wilton Manors	32	26	6
Windermere	5	4	1
Winter Garden	24	19	5
Winter Haven	63	41	22
Winter Park	76	63	13
Winter Springs	21	14	7
Zephyrhills	17	12	5
Zolfo Springs	4	3	1
GEORGIA			
Abbeville	3	3	.....
Acworth	12	9	3
Adairsville	10	8	2
Adel	17	13	4
Adrian	1	1	.....
Alamo	3	3	.....
Alma	11	10	1
Alpharetta	13	10	3
Americus	43	29	14
Aragon	9	6	3
Arlington	7	4	3
Ashburn	12	9	3
Attapulgus	1	1	.....
Auburn	3	3	.....
Austell	12	10	2
Bainbridge	29	22	7
Baldwin	4	4	.....
Ball Ground	5	4	1
Barnesville	10	10	.....
Bartow	2	2	.....

351-634 O - 81 - 19 : QL 3

Table 72.—Number of Full-time Law Enforcement Employees, Cities with Population under 25,000, October 31, 1980—Continued

City by State	Total police employees			City by State	Total police employees			City by State	Total police employees		
	Total	Male	Female		Total	Male	Female		Total	Male	Female
GEORGIA—Con.				**GEORGIA—Con.**				**GEORGIA—Con.**			
Blackshear	8	7	1	Fayetteville	11	10	1	Monroe	27	20	7
Blairsville	3	3	.....	Fitzgerald	28	26	2	Montezuma	19	15	4
Blakely	17	15	2	Folkston	7	5	2	Monticello	10	7	3
Bloomingdale	3	3	.....	Forest Park	48	37	11	Mount Vernon	10	9	1
Blue Ridge	4	4	.....	Forsyth	19	14	5	Morganton	2	2	.....
Bogart	2	2	.....	Fort Gaines	5	4	1	Morrow	20	15	5
Boston	4	4	.....	Fort Oglethorpe	15	10	5	Morven	1	1	.....
Bowdon	9	9	.....	Fort Valley	25	21	4	Moultrie	43	38	5
Bremen	13	13	.....	Franklin	5	5	.....	Nashville	14	11	3
Bronwood	2	2	.....	Gainesville	64	56	8	Newnan	38	37	1
Brooklet	2	2	.....	Garden City	14	13	1	Newton	2	2	.....
Broxton	3	3	.....	Glennville	11	10	1	Norcross	12	9	3
Brunswick	80	62	18	Gordon	9	8	1	Norman Park	1	1	.....
Buchanan	6	6	.....	Grantville	4	4	.....	Oakwood	5	4	1
Buena Vista	6	6	.....	Gray	7	5	2	Ocilla	12	9	3
Buford	4	3	1	Griffin	60	51	9	Odum	1	1	.....
Butler	4	4	.....	Grovetown	11	10	1	Oglethorpe	11	6	5
Byron	9	6	3	Hahira	7	6	1	Oxford	1	1	.....
Cairo	17	15	2	Hampton	6	6	.....	Palmetto	7	7	.....
Calhoun	28	25	3	Hapeville	35	29	6	Patterson	2	2	.....
Camilla	14	10	4	Harlem	7	7	.....	Peachtree City	18	12	6
Canon	1	1	.....	Hartwell	17	16	1	Pearson	7	5	2
Canton	12	12	.....	Hawkinsville	11	9	2	Pelham	17	13	4
Carrollton	34	26	8	Hazlehurst	13	11	2	Pembroke	2	2	.....
Cartersville	38	29	9	Helen	5	5	.....	Perry	23	23	.....
Cave Spring	4	4	.....	Helena	2	2	.....	Pine Lake	2	2	.....
Cedartown	24	23	1	Hiawassee	3	2	1	Pine Mountain	4	4	.....
Centerville	11	6	5	Hinesville	26	23	3	Plains	2	2	.....
Chamblee	29	26	3	Hiram	2	2	.....	Pooler	6	5	1
Chatsworth	13	9	4	Hoboken	3	3	.....	Portal	1	1	.....
Chickamauga	8	4	4	Hogansville	12	9	3	Porterdale	6	4	2
Clarkesville	5	5	.....	Holly Springs	1	1	.....	Powder Springs	13	9	4
Clarkston	9	9	.....	Homerville	8	5	3	Quitman	15	11	4
Claxton	12	10	2	Ideal	1	1	.....	Ray City	4	3	1
Clayton	7	7	.....	Irwinton	1	1	.....	Reidsville	9	4	5
Climax	3	2	1	Jackson	14	12	2	Reynolds	6	4	2
Cochran	13	11	2	Jasper	6	6	.....	Rhine	1	1	.....
Colbert	1	1	.....	Jeffersonville	4	4	.....	Richland	3	3	.....
College Park	59	55	4	Jenkinsburg	1	1	.....	Richmond Hill	4	3	1
Collins	1	1	.....	Jesup	21	18	3	Rincon	3	3	.....
Colquitt	9	8	1	Jonesboro	7	7	.....	Ringgold	4	4	.....
Comer	2	2	.....	Kennesaw	13	13	.....	Riverdale	22	15	7
Commerce	13	13	.....	Kingsland	6	6	.....	Roberta	3	3	.....
Concord	2	1	1	Kingston	1	1	.....	Rochelle	3	3	.....
Conyers	23	16	7	Lafayette	20	15	5	Rockmart	16	13	3
Coolidge	3	3	.....	La Grange	82	63	19	Rossville	15	12	3
Cordele	34	30	4	Lake City	9	6	3	Roswell	50	38	12
Cornelia	10	10	.....	Lakeland	8	5	3	Royston	10	10	.....
Covington	34	31	3	Lavonia	9	7	2	Rutledge	4	4	.....
Cumming	11	9	2	Lawrenceville	17	16	1	Saint Marys	14	10	4
Cusseta	2	2	.....	Leary	1	1	.....	Sandersville	19	15	4
Cuthbert	9	7	2	Leesburg	3	2	1	Savannah Beach	14	11	3
Dallas	11	9	2	Lenox	4	3	1	Screven	2	2	.....
Dalton	50	41	9	Lilburn	14	11	3	Senoia	4	4	.....
Danielsville	3	3	.....	Lithonia	10	8	2	Shellman	4	4	.....
Darien	7	5	2	Locust Grove	7	5	2	Smithville	1	1	.....
Dawson	16	12	4	Loganville	4	4	.....	Smyrna	65	49	16
Decatur	46	37	9	Lookout Mountain	7	7	.....	Snellville	19	14	5
Doerun	5	5	.....	Louisville	9	9	.....	Soperton	7	7	.....
Donalsonville	14	12	2	Lumpkin	1	1	.....	Sparks	2	2	.....
Doraville	25	22	3	Luthersville	3	3	.....	Sparta	8	6	2
Douglas	32	26	6	Lyons	10	7	3	Springfield	2	1	1
Douglasville	22	15	7	Madison	12	9	3	Statesboro	37	33	4
Dublin	37	30	7	Manchester	17	14	3	Statham	4	2	2
Duluth	11	9	2	Mansfield	1	1	.....	Stone Mountain	13	11	2
East Dublin	12	10	2	Marshallville	10	4	6	Summerville	13	13	.....
Eastman	15	14	1	McCaysville	5	5	.....	Swainsboro	17	15	2
Eatonton	13	12	1	McDonough	13	8	5	Sylvania	11	10	1
Edison	3	3	.....	McIntyre	1	1	.....	Sylvester	16	12	4
Elberton	23	21	2	McRae	7	6	1	Talbotton	6	6	.....
Ellaville	8	6	2	Midville	4	2	2	Tallapoosa	11	10	1
Ellijay	10	6	4	Milledgeville	44	30	14	Temple	7	5	2
Fairburn	14	11	3	Millen	12	11	1	Tennille	9	9	.....
Fairmount	2	2	.....	Molena	1	1	.....	Thomaston	27	25	2

City by State	Total police employees		
	Total	Male	Female
GEORGIA—Con.			
omasville	39	30	9
omson	12	9	3
underbolt	10	9	1
ton	47	35	12
nall	1	1	.....
ccoa	23	18	5
on	7	7	.....
nnel Hill	3	3	.....
in City	3	3	.....
rone	2	2	.....
adilla	7	5	2
ion City	22	17	5
ion Point	8	7	1
dalia	27	26	1
nna	5	5	.....
la Rica	16	13	3
dley	5	5	.....
leska	2	1	1
rm Springs	2	2	.....
rwick	4	3	1
shington	13	11	2
verly Hall	3	3	.....
ycross	57	45	12
ynesboro	17	14	3
st Point	20	15	5
nite	1	1	.....
nitesburg	7	4	3
llacoochee	3	2	1
nder	23	19	4
odbine	2	2	.....
odbury	9	9	.....
odstock	6	6	.....
rens	11	8	3
bulon	4	4	.....
IDAHO			
erdeen	7	4	3
nerican Falls	9	8	1
co	2	2	.....
ckfoot	24	17	7
nners Ferry	6	5	1
hl	6	6	.....
rley	28	21	7
ldwell	24	18	6
scade	4	4	.....
ubbuck	9	7	2
eur d'Alene	40	32	8
nmett	11	9	2
ler	4	4	.....
uitland	5	5	.....
arden City	11	11	.....
ooding	6	6	.....
rangeville	9	4	5
ailey	7	6	1
omedale	5	5	.....
rome	9	9	.....
ellogg	11	8	3
etchum	11	10	1
imberly	5	5	.....
una	4	4	.....
ava Hot Springs	7	6	1
cCall	8	7	1
eridian	13	12	1
ontpelier	5	4	1
oscow	30	20	10
ountain Home	25	19	6
ew Plymouth	3	3	.....
sburn	3	3	.....
ayette	12	7	5
ierce	2	2	.....
ine Hurst	4	3	1
ost Falls	12	9	3
reston	9	6	3
riest River	8	7	1
athdrum	6	4	2
exburg	21	14	7
igby	5	5	.....
IDAHO—Con.			
Rupert	14	12	2
Saint Maries	5	4	1
Salmon	5	5	.....
Sandpoint	17	14	3
Shelley	6	6	.....
Smelterville	1	1	.....
Soda Springs	6	6	.....
Sun Valley	7	7	.....
Wallace	3	3	.....
Weiser	12	8	4
Wilder	10	10	.....
ILLINOIS			
Abingdon	9	7	2
Albany	1	1	.....
Albers	1	1	.....
Aledo	4	4	.....
Alexis	1	1	.....
Algonquin	21	13	8
Alorton	12	11	1
Alsip	40	34	6
Altamont	3	3	.....
Andalusia	2	1	1
Anna	10	8	2
Antioch	16	12	4
Arcola	3	2	1
Argenta	1	1	.....
Arthur	5	4	1
Ashland	2	2	.....
Ashley	1	1	.....
Astoria	1	1	.....
Athens	2	2	.....
Atwood	1	1	.....
Auburn	7	5	2
Augusta	1	1	.....
Avon	1	1	.....
Bannockburn	2	2	.....
Barrington	39	29	10
Barrington Hills	21	19	2
Bartlett	23	18	5
Bartonville	12	8	4
Batavia	25	20	5
Beardstown	13	9	4
Beckemeyer	1	1	.....
Bedford Park	29	26	3
Beecher	5	5	.....
Bellwood	45	40	5
Belvidere	23	19	4
Benld	10	5	5
Bensenville	38	32	6
Benton	15	11	4
Berkeley	15	14	1
Bethalto	15	13	2
Bloomingdale	30	22	8
Blue Island	37	28	9
Blue Mound	1	1	.....
Bourbonnais	16	12	4
Bradford	1	1	.....
Bradley	18	16	2
Breese	4	4	.....
Bridgeport	3	3	.....
Bridgeview	41	35	6
Brighton	4	3	1
Broadview	36	34	2
Brookfield	31	28	3
Brooklyn	5	5	.....
Buckner	3	3	.....
Buffalo Grove	43	37	6
Bunker Hill	7	4	3
Burnham	8	8	.....
Burr Ridge	12	11	1
Byron	4	4	.....
Cahokia	39	35	4
Cairo	20	17	3
Calumet Park	21	16	5
Camp Point	1	1	.....
ILLINOIS—Con.			
Canton	23	20	3
Carbon Cliff	1	1	.....
Carlinville	7	7	.....
Carlyle	6	6	.....
Carmi	9	9	.....
Carol Stream	33	27	6
Carpentersville	39	34	5
Carrollton	5	4	1
Carterville	5	5	.....
Carthage	3	3	.....
Cary	16	13	3
Casey	7	7	.....
Caseyville	9	8	1
Catlin	1	1	.....
Central City	2	2	.....
Centralia	36	29	7
Centreville	17	13	4
Cerro Gordo	1	1	.....
Chadwick	1	.....	1
Channahon	8	7	1
Charleston	34	24	10
Chatham	7	7	.....
Chenoa	2	2	.....
Cherry Valley	8	8	.....
Chester	10	7	3
Chicago Ridge	28	21	7
Chillicothe	14	11	3
Christopher	8	7	1
Clarendon Hills	19	14	5
Clinton	18	14	4
Coal City	10	5	5
Coal Valley	6	6	.....
Collinsville	38	34	4
Columbia	11	7	4
Coulterville	1	1	.....
Country Club Hills	22	16	6
Countryside	23	20	3
Crest Hill	20	16	4
Crestwood	9	8	1
Crete	14	9	5
Creve Coeur	8	7	1
Crystal Lake	44	33	11
Cuba	1	1	.....
Dallas City	2	2	.....
Darien	19	17	2
Deerfield	43	36	7
Delavan	1	1	.....
Depue	2	2	.....
De Soto	2	2	.....
Dixmoor	11	7	4
Dixon	31	25	6
Dolton	42	35	7
Dongola	1	1	.....
Dupo	4	4	.....
Du Quoin	10	9	1
Durand	2	2	.....
Dwight	11	7	4
East Alton	19	19	.....
East Chicago Heights	10	6	4
East Dubuque	7	7	.....
East Dundee	10	9	1
East Hazel Crest	3	3	.....
East Moline	37	32	5
East Peoria	44	30	14
Edwardsville	24	19	5
Effingham	30	30	.....
Elburn	2	2	.....
Eldorado	8	8	.....
Elizabeth	1	1	.....
Elmwood	3	2	1
Elmwood Park	36	35	1
Elwood	3	2	1
Equality	1	1	.....
Erie	3	3	.....
Eureka	4	4	.....
Evergreen Park	52	45	7
Fairbury	5	5	.....

Table 72.—Number of Full-time Law Enforcement Employees, Cities with Population under 25,000, October 31, 1980—Continued

City by State	Total police employees			City by State	Total police employees			City by State	Total police employees		
	Total	Male	Female		Total	Male	Female		Total	Male	Female
ILLINOIS—Con.				ILLINOIS—Con.				ILLINOIS—Con.			
Fairfield	16	14	2	Kenilworth	13	11	2	Montgomery	14	13	
Fairmont City	7	7	.....	Kewanee	23	19	4	Monticello	8	7	
Fairview Heights	38	30	8	Kirkland	1	1	.....	Morris	19	17	
Farmer City	5	3	2	Knoxville	2	2	.....	Morrison	7	6	
Farmington	8	6	2	Lacon	4	3	1	Morton	18	13	
Flora	12	11	1	La Grange	34	28	6	Morton Grove	54	45	
Flossmoor	16	15	1	La Grange Park	25	22	3	Mount Carmel	18	16	
Forest Park	40	35	5	Lake Bluff	12	9	3	Mount Carroll	3	3	.....
Forest View	12	9	3	Lake Forest	43	33	10	Mount Morris	4	4	.....
Fox Lake	23	18	5	Lake-in-the-Hills	10	9	1	Mount Olive	6	3	
Fox River Grove	7	7	.....	Lake Villa	6	5	1	Mount Pulaski	4	3	
Fox River Valley Gardens	12	7	5	Lakewood	3	2	1	Mount Sterling	8	4	
Frankfort	9	7	2	Lake Zurich	21	14	7	Mount Vernon	35	33	
Franklin Park	56	47	9	Lanark	2	2	.....	Mount Zion	9	7	
Freeburg	4	4	.....	La Salle	22	20	2	Mundelein	36	27	
Fulton	5	5	.....	Lawrenceville	7	7	.....	Murphysboro	17	17	.....
Galena	7	6	1	Lebanon	7	6	1	National City	3	3	.....
Galva	5	5	.....	Leland	1	1	.....	Neoga	2	2	.....
Geneseo	16	10	6	Leland Grove	4	4	.....	New Athens	4	4	.....
Geneva	23	16	7	Lemont	18	13	5	New Baden	4	4	.....
Genoa	11	6	5	Lenzburg	1	.....	1	New Lenox	9	9	.....
Georgetown	3	3	.....	Leroy	3	3	.....	Newton	11	6	
Gibson City	8	7	1	Lewistown	5	4	1	Nokomis	8	4	
Gillespie	8	5	3	Lexington	3	3	.....	Norridge	32	28	
Gilman	3	3	.....	Libertyville	38	31	7	North Aurora	11	11	.....
Girard	4	4	.....	Lincoln	32	30	2	Northfield	25	21	
Glencoe	37	34	3	Lincolnshire	16	13	3	Northlake	31	25	
Glendale Heights	41	31	10	Lincolnwood	31	30	1	North Pekin	1	1	.....
Glen Ellyn	45	36	9	Lindenhurst	8	8	.....	North Riverside	34	26	
Glenwood	20	14	6	Lisle	31	24	7	Norwood	1	1	.....
Golf	1	1	.....	Litchfield	14	13	1	Oak Brook	47	36	
Grafton	4	4	.....	Loami	2	1	1	Oakbrook Terrace	16	15	
Granville	1	1	.....	Lockport	20	15	5	Oakwood	2	2	.....
Grayslake	13	10	3	London Mills	1	1	.....	Oakwood Hills	2	2	.....
Grayville	3	3	.....	Loves Park	28	22	6	O'Fallon	19	16	
Greenfield	2	2	.....	Lynwood	8	7	1	Oglesby	11	8	
Greenup	3	3	.....	Lyons	21	18	3	Okawville	3	3	.....
Greenview	1	1	.....	Mackinaw	1	1	.....	Olney	20	18	
Greenville	15	15	.....	Macomb	32	27	5	Olympia Fields	14	13	
Gurnee	20	14	6	Madison	14	14	.....	Oregon	4	4	.....
Hainsville	1	1	.....	Manhattan	2	2	.....	Orland Park	43	30	
Hamilton	3	3	.....	Manito	3	3	.....	Ottawa	31	27	
Hampshire	4	3	1	Manteno	6	6	.....	Oswego	8	8	.....
Hanna City	1	1	.....	Marengo	13	9	4	Palestine	1	1	.....
Harrisburg	17	16	1	Marion	15	14	1	Palmyra	1	1	.....
Hartford	6	5	1	Marissa	3	3	.....	Palos Heights	27	23	
Harvard	12	9	3	Markham	36	28	8	Palos Hills	30	23	
Harwood Heights	19	17	2	Maroa	2	2	.....	Palos Park	9	8	
Havana	11	9	2	Marquette Heights	7	3	4	Pana	14	8	
Hawthorn Woods	1	1	.....	Marseilles	8	8	.....	Paris	21	18	
Hazel Crest	27	22	5	Marshall	5	5	.....	Park City	9	6	
Hebron	3	3	.....	Martinsville	2	2	.....	Park Forest South	17	10	
Hecker	1	1	.....	Maryville	5	4	1	Pawnee	3	3	.....
Henry	4	3	1	Mascoutah	5	5	.....	Paxton	7	7	.....
Herrin	14	13	1	Mason City	3	3	.....	Pecatonica	2	2	.....
Herscher	2	2	.....	Matteson	33	29	4	Peotone	10	4	
Hickory Hills	26	19	7	Mattoon	49	41	8	Peoria Heights	20	17	
Highland	16	12	4	McCook	17	14	3	Peru	24	21	
Highwood	7	7	.....	Mc Henry	33	27	6	Petersburg	5	5	.....
Hillsboro	6	6	.....	McLean	1	1	.....	Phoenix	10	9	
Hillside	32	27	5	Melrose Park	65	58	7	Pinckneyville	5	5	.....
Hinsdale	30	23	7	Mendota	16	15	1	Piper City	1	1	.....
Hodgkins	9	9	.....	Merrionette Park	2	2	.....	Pittsfield	7	7	.....
Hometown	5	1	4	Metamora	3	2	1	Plainfield	12	9	
Homewood	48	37	11	Metropolis	13	11	2	Plano	8	5	
Hoopeston	13	9	4	Midlothian	26	24	2	Polo	4	4	.....
Huntley	5	5	.....	Milan	15	11	4	Pontiac	22	19	
Indian Head Park	8	6	2	Milford	1	1	.....	Pontoon Beach	8	6	
Island Lake	12	7	5	Milledgeville	3	2	1	Port Byron	3	3	.....
Itasca	27	21	6	Millstadt	4	4	.....	Posen	7	6	
Jacksonville	41	33	8	Minier	2	2	.....	Potomac	2	1	
Jerome	4	4	.....	Minonk	2	2	.....	Princeton	11	10	
Jerseyville	16	13	3	Minooka	4	3	1	Prophetstown	5	4	
Johnston City	11	8	3	Mokena	9	8	1	Prospect Heights	13	11	
Jonesboro	3	3	.....	Momence	5	5	.....	Rantoul	28	23	
Justice	23	22	1	Monee	5	3	2	Red Bud	4	4	.....
				Monmouth	23	19	4				

able 72.—Number of Full-time Law Enforcement Employees, Cities with Population under 25,000, October 31, 1980—Continued

City by State	Total police employees		
	Total	Male	Female
ILLINOIS—Con.			
ichmond	5	4	1
ichton Park	19	16	3
idge Farm	1	1	.....
iverdale	24	19	5
iver Forest	32	29	3
iver Grove	40	36	4
iverside	21	20	1
obbins	20	12	8
obinson	11	9	2
ochelle	23	23	.....
ochester	5	5	.....
ockdale	5	4	1
ock Falls	20	17	3
ockton	5	5	.....
olling Meadows	57	46	11
omeoville	44	34	10
oodhouse	11	8	3
oscoe	3	3	.....
oselle	36	27	9
osemont	61	59	2
osiclare	2	2	.....
ossville	2	2	.....
ound Lake Beach	26	19	7
ound Lake	9	5	4
ound Lake Heights	6	4	2
ound Lake Park	4	4	.....
oxana	5	5	.....
oyalton	9	4	5
aint Charles	39	34	5
alem	22	19	3
andwich	14	8	6
auget	6	5	1
auk Village	17	13	4
avanna	8	8	.....
chiller Park	39	32	7
eneca	4	3	1
esser	5	3	2
hannon	1	1	.....
helbyville	13	11	2
heldon	1	1	.....
heridan	1	1	.....
herman	2	2	.....
hiloh	1	1	.....
horewood	7	6	1
ilvis	16	11	5
leepy Hollow	3	3	.....
mithton	2	2	.....
omonauk	3	3	.....
outh Barrington	4	4	.....
outh Beloit	11	7	4
outh Chicago Heights	15	10	5
outh Elgin	13	9	4
outh Holland	33	28	5
outh Jacksonville	4	4	.....
outh Roxana	5	4	1
parta	11	9	2
pring Valley	23	19	4
taunton	7	4	3
teger	12	8	4
terling	35	28	7
tickney	15	13	2
tockton	4	3	1
tone Park	17	14	3
treamwood	39	29	10
treator	30	27	3
Sugar Grove	2	2	.....
Sullivan	8	7	1
Summit	26	26	.....
Sumner	1	1	.....
Swansea	7	7	.....
Sycamore	14	12	2
Tamaroa	3	3	.....
Tampico	1	1	.....
Taylorville	20	15	5
Thornton	7	6	1
Tilden	1	1	.....
Toluca	2	2	.....
Tower Lakes	2	1	1
Tremont	3	3	.....
Trenton	4	4	.....
Troy	11	6	5
Tuscola	6	5	1
Valmeyer	2	2	.....
Vandalia	14	12	2
Venice	14	12	2
Vernon Hills	19	16	3
Vienna	2	2	.....
Villa Park	47	37	10
Virden	7	5	2
Virginia	1	1	.....
Wamac	5	4	1
Warren	3	3	.....
Warrensburg	1	1	.....
Warrenville	9	7	2
Warsaw	1	1	.....
Washington	15	9	6
Washington Park	16	15	1
Waterloo	6	6	.....
Watseca	15	14	1
Wauconda	17	12	5
Wayne	2	2	.....
Westchester	36	31	5
West Chicago	30	21	9
West Dundee	13	11	2
Western Springs	26	19	7
West Frankfort	15	13	2
Westhaven	9	6	3
Westmont	43	36	7
Westville	3	3	.....
Wheeling	50	44	6
White Hall	11	7	4
Williamsfield	2	2	.....
Willowbrook	16	13	3
Willow Springs	6	6	.....
Wilmington	12	8	4
Winfield	11	10	1
Winnebago	1	1	.....
Winnetka	32	31	1
Winthrop Harbor	12	8	4
Wood Dale	31	24	7
Woodhull	1	1	.....
Woodridge	40	31	9
Wood River	25	22	3
Woodstock	32	21	11
Worth	31	27	4
Yates City	1	1	.....
Yorkville	9	8	1
Zeigler	4	2	2
Zion	56	43	13
INDIANA			
Alexandria	11	11	.....
Angola	13	11	2
Attica	6	6	.....
Auburn	18	18	.....
Aurora	14	10	4
Batesville	9	5	4
Bedford	36	31	5
Beech Grove	29	28	1
Berne	4	4	.....
Bicknell	8	6	2
Bluffton	17	16	1
Boonville	11	11	.....
Brazil	17	14	3
Bremen	10	8	2
Brookville	8	7	1
Brownsburg	15	10	5
Burns Harbor	6	5	1
Cambridge City	4	4	.....
Carmel	35	28	7
Cedar Lake	15	10	5
Charlestown	13	10	3
Chesterfield	5	5	.....
Chesterton	18	15	3
Clarksville	32	26	6
Clinton	10	9	1
Columbia City	11	11	.....
Connersville	38	36	2
Corydon	6	6	.....
Covington	5	5	.....
Crawfordsville	38	28	10
Crown Point	29	24	5
Culver	4	3	1
Decatur	17	17	.....
Delphi	9	6	3
Dunkirk	9	6	3
Dyer	17	12	5
Edinburg	13	10	3
Elwood	18	17	1
Fairmount	8	4	4
Fowler	8	8	.....
Frankfort	34	30	4
Franklin	23	20	3
Garrett	13	10	3
Gas City	9	9	.....
Georgetown	2	2	.....
Goshen	38	32	6
Greencastle	17	10	7
Greendale	11	8	3
Greenfield	24	20	4
Greensburg	18	12	6
Greenwood	32	25	7
Griffith	32	25	7
Hartford City	10	9	1
Hobart	39	30	9
Huntingburg	6	6	.....
Huntington	35	32	3
Jasonville	4	4	.....
Jasper	20	16	4
Kendallville	15	13	2
Knox	6	6	.....
Kouts	3	2	1
Lake Station	24	21	3
La Porte	37	36	1
Lawrenceburg	14	12	2
Lebanon	20	18	2
Ligonier	5	5	.....
Linton	13	12	1
Logansport	37	32	5
Long Beach	7	7	.....
Loogootee	5	4	1
Lowell	15	10	5
Madison	27	25	2
Martinsville	18	18	.....
Mitchell	10	10	.....
Monticello	12	12	.....
Mooresville	14	12	2
Mount Vernon	14	12	2
Munster	34	27	7
Nappanee	12	9	3
New Castle	51	48	3
New Haven	12	11	1
New Whiteland	8	4	4
Noblesville	25	19	6
North Manchester	14	10	4
North Vernon	13	8	5
Oakland City	4	4	.....
Peru	28	26	2
Petersburg	7	6	1
Plainfield	22	17	5
Plymouth	17	14	3
Portland	14	11	3
Princes Lakes	3	3	.....
Princeton	17	15	2
Rensselaer	11	7	4
Rochester	12	9	3

Table 72.—Number of Full-time Law Enforcement Employees, Cities with Population under 25,000, October 31, 1980—Continued

City by State	Total police employees		
	Total	Male	Female
INDIANA—Con.			
Rockville	4	4	.....
Rushville	18	18	.....
Salem	15	12	3
Schererville	23	19	4
Scottsburg	11	7	4
Sellersburg	14	12	2
Seymour	29	21	8
Shelbyville	31	28	3
Speedway	30	26	4
Sullivan	11	10	1
Tell City	14	10	4
Tipton	9	9	.....
Trail Creek	4	4	.....
Union City	11	7	4
Valparaiso	47	35	12
Vincennes	34	32	2
Wabash	26	25	1
Warsaw	29	24	5
Washington	17	15	2
West Lafayette	32	29	3
West Terre Haute	9	7	2
Whitestown	1	1	.....
Whiting	26	26	.....
Winchester	13	9	4
Winona Lake	5	5	.....
IOWA			
Adel	4	4	.....
Albia	11	8	3
Algona	14	10	4
Altoona	8	7	1
Anamosa	6	5	1
Ankeny	26	17	9
Atlantic	17	12	5
Audubon	4	4	.....
Belle Plaine	5	5	.....
Belmond	4	4	.....
Bloomfield	6	6	.....
Boone	17	16	1
Camanche	6	6	.....
Carlisle	4	4	.....
Carroll	23	16	7
Carter Lake	7	6	1
Centerville	16	14	2
Chariton	14	9	5
Charles City	16	15	1
Cherokee	14	10	4
Clarinda	14	9	5
Clarion	6	6	.....
Clear Lake	20	13	7
Clive	12	9	3
Coralville	18	14	4
Cresco	12	9	3
Creston	14	10	4
Decorah	18	14	4
Denison	15	10	5
De Witt	6	6	.....
Dyersville	10	6	4
Eagle Grove	7	7	.....
Eldora	5	5	.....
Eldridge	5	5	.....
Emmetsburg	11	8	3
Estherville	15	13	2
Evansdale	10	7	3
Fairfield	15	11	4
Fayette	5	4	1
Forest City	8	8	.....
Fort Madison	31	25	6
Garner	5	5	.....
Glenwood	12	7	5
Grinnell	13	11	2
Grundy Center	4	4	.....
Hampton	13	8	5
Harlan	9	8	1
Hawarden	4	4	.....
Hiawatha	2	2	.....
Humboldt	12	8	4
Independence	15	11	4
Indianola	13	12	1
Iowa Falls	15	12	3
Jefferson	9	8	1
Johnston	7	5	2
Keokuk	31	27	4
Knoxville	15	11	4
Le Claire	7	7	.....
Le Mars	13	13	.....
Madrid	4	4	.....
Manchester	13	9	4
Maquoketa	13	9	4
Marion	30	23	7
Missouri Valley	7	4	3
Monticello	10	6	4
Mount Pleasant	12	12	.....
Mount Vernon	4	4	.....
Muscatine	41	31	10
Nevada	5	5	.....
New Hampton	6	6	.....
Newton	33	26	7
Norwalk	4	4	.....
Oelwein	15	10	5
Onawa	6	6	.....
Orange City	4	4	.....
Osage	6	6	.....
Osceola	9	8	1
Oskaloosa	21	16	5
Pella	13	10	3
Perry	14	10	4
Pleasant Hill	6	5	1
Red Oak	14	10	4
Rock Rapids	3	3	.....
Sac City	5	5	.....
Sheldon	9	7	2
Shenandoah	12	11	1
Sioux Center	5	5	.....
Spencer	29	19	10
Spirit Lake	9	9	.....
Storm Lake	14	13	1
Story City	3	3	.....
Tama	3	3	.....
Tipton	4	4	.....
Urbandale	29	25	4
Vinton	7	7	.....
Washington	9	9	.....
Waukee	4	4	.....
Waukon	6	6	.....
Waverly	18	12	6
Webster City	18	16	2
West Burlington	6	6	.....
West Des Moines	36	33	3
West Union	5	5	.....
Windsor Heights	16	12	4
Winterset	6	5	1
KANSAS			
Abilene	14	11	3
Anthony	7	4	3
Arkansas City	24	17	7
Arma	3	3	.....
Atchison	26	20	6
Augusta	21	18	3
Baldwin City	3	3	.....
Basehor	1	1	.....
Baxter Springs	8	6	2
Belleville	8	6	2
Beloit	10	6	4
Bonner Springs	14	12	2
Burlington	6	5	1
Caney	7	6	1
Chanute	21	18	3
Cherryvale	5	5	.....
Clay Center	8	8	.....
Coffeyville	30	25	5
Colby	13	9	4
Columbus	5	5	.....
Concordia	15	11	4
Council Grove	5	5	.....
Derby	15	12	3
Dodge City	34	26	8
Downs	2	2	.....
Edwardsville	4	4	.....
El Dorado	38	33	5
Elkhart	7	4	3
Ellinwood	4	3	1
Ellis	4	4	.....
Eudora	3	3	.....
Eureka	5	3	2
Fairway	6	6	.....
Fort Scott	18	16	2
Fredonia	7	6	1
Frontenac	9	6	3
Galena	11	7	4
Garden City	50	33	17
Gardner	5	4	1
Garnett	10	7	3
Girard	4	4	.....
Goodland	13	9	4
Great Bend	42	33	9
Hays	31	23	8
Haysville	17	12	5
Herington	11	7	4
Hesston	4	4	.....
Hiawatha	12	6	6
Hoisington	10	6	4
Horton	9	6	3
Humboldt	5	5	.....
Independence	19	16	3
Iola	20	17	3
Junction City	60	47	13
Kingman	10	6	4
Kinsley	5	4	1
Lansing	5	5	.....
Larned	9	8	1
Leawood	27	20	7
Lenexa	45	35	10
Liberal	29	21	8
Lyons	5	5	.....
Marysville	6	6	.....
McPherson	23	17	6
Merriam	19	16	3
Minneapolis	3	3	.....
Mission	15	14	1
Mission Woods	7	6	1
Mulvane	8	5	3
Neodesha	6	6	.....
Newton	22	16	6
Norton	6	5	1
Oakley	9	5	4
Osage City	5	5	.....
Osawatomie	10	9	1
Ottawa	38	32	6
Paola	13	9	4
Parsons	27	20	7
Phillipsburg	5	5	.....
Pittsburg	41	33	8
Planville	5	5	.....
Prairie Village	45	39	6
Pratt	13	9	4
Roeland Park	10	8	2
Russell	14	9	5
Sabetha	5	5	.....
Satanta	1	1	.....
Sedan	3	3	.....
Seneca	4	4	.....
Silver Lake	1	1	.....
Solomon	2	2	.....
South Hutchinson	4	4	.....
Stockton	4	4	.....
Sublette	3	2	1

le 72.—Number of Full-time Law Enforcement Employees, Cities with Population under 25,000, October 31, 1980—Continued

City by State	Total police employees		
	Total	Male	Female
KANSAS—Con.			
ganoxie	3	3	.....
ey Center	9	6	3
Keeney	4	4	.....
nego	9	7	2
lington	14	13	1
twood	7	6	1
twood Hills	7	6	1
field	22	20	2
's Center	2	2	.....
KENTUCKY			
irville	1	1	.....
ny	6	6	.....
andria	4	4	.....
horage	13	13	.....
urn	1	1	.....
ubon Park	1	1	.....
usta	2	2	.....
ourville	12	10	2
lstown	16	15	1
tyville	4	3	1
ver Dam	3	3	.....
evue	10	8	2
ton	12	8	4
a	18	17	1
mfield	6	2	4
denburg	2	2	.....
dhead	1	1	.....
mley	2	2	.....
oksville	2	2	.....
wnsville	1	1	.....
gin	1	1	.....
kesville	8	7	1
nside	2	2	.....
iz	10	7	3
noun	1	1	.....
vert City	3	2	1
apbellsville	15	12	3
lisle	5	5	.....
rollton	13	12	1
lettsburg	6	6	.....
e City	7	7	.....
tral City	7	7	.....
rkson	1	1	.....
y City	1	1	.....
nton	2	2	.....
verport	2	2	.....
d Spring	2	2	.....
umbia	9	6	3
bin	19	15	4
rydon	1	1	.....
b Orchard	1	1	.....
ie Police Authority	3	3	.....
fton	2	2	.....
mberland	11	10	1
nthiana	18	18	.....
nville	38	30	8
wson Springs	9	8	1
yton	7	7	.....
uglas Hills	4	4	.....
y Ridge	1	1	.....
rlington	2	2	.....
gewood	9	7	2
monton	4	4	.....
zabethtown	28	23	5
kton	7	5	2
smere	8	7	1
inence	5	4	1
langer	22	20	2
arts	2	2	.....
lmouth	1	1	.....
atwoods	12	9	3
emingsburg	5	5	.....
eming-Neon	3	3	.....
prence	32	26	6
rt Mitchell	11	9	2
KENTUCKY—Con.			
Fort Thomas	22	21	1
Fort Wright	4	4	.....
Franklin	17	15	2
Fulton	8	6	2
Gamaliel	2	2	.....
Georgetown	21	19	2
Glasgow	29	25	4
Grayson	6	6	.....
Greensburg	7	7	.....
Greenup	3	3	.....
Greenville	7	6	1
Guthrie	4	3	1
Hardinsburg	3	2	1
Harlan	15	12	3
Harrodsburg	18	16	2
Hartford	3	3	.....
Hawesville	1	1	.....
Hazard	17	15	2
Henderson	41	36	5
Hickman	9	9	.....
Highland Heights	3	3	.....
Hindman	3	3	.....
Hodgenville	9	8	1
Horse Cave	3	3	.....
Hustonville	1	1	.....
Independence	4	4	.....
Irvine	13	13	.....
Irvington	2	2	.....
Jackson	9	8	1
Jamestown	5	5	.....
Jeffersontown	29	24	5
Jenkins	6	6	.....
Junction City	3	3	.....
La Grange	6	5	1
Lakeside Park	5	5	.....
Lancaster	7	7	.....
Lawrenceburg	10	9	1
Lebanon	16	14	2
Lebanon Junction	2	2	.....
Leitchfield	13	12	1
Lewisburg	1	1	.....
Lewisport	2	2	.....
Liberty	7	7	.....
Livermore	2	2	.....
London	11	11	.....
Louisa	7	5	2
Loyall	1	1	.....
Ludlow	11	11	.....
Madisonville	39	32	7
Manchester	11	11	.....
Marion	8	7	1
Martin	2	2	.....
Mayfield	28	23	5
Maysville	24	19	5
Melbourne	1	1	.....
Middlesboro	26	25	1
Millersburg	1	1	.....
Monticello	15	14	1
Morehead	21	18	3
Morganfield	10	9	1
Morgantown	3	3	.....
Mount Sterling	25	21	4
Mount Vernon	4	4	.....
Mount Washington	4	4	.....
Muldraugh	2	2	.....
Munfordville	3	2	1
Murray	29	25	4
New Castle	1	1	.....
New Haven	1	1	.....
Newport	63	49	14
Nicholasville	22	21	1
Nortonville	1	1	.....
Oak Grove	9	7	2
Olive Hill	6	6	.....
Owenton	2	2	.....
Owingsville	2	2	.....
KENTUCKY—Con.			
Paintsville	9	7	2
Paris	20	16	4
Park Hills	5	3	2
Pembroke	1	1	.....
Pewee Valley	3	3	.....
Pikeville	12	12	.....
Pineville	13	11	2
Prestonsburg	13	12	1
Princeton	18	15	3
Prospect	5	5	.....
Providence	9	6	3
Raceland	2	2	.....
Radcliff	21	16	5
Ravenna	1	1	.....
Richmond	36	31	5
Russell	9	9	.....
Russell Springs	6	5	1
Russellville	19	16	3
Saint Matthews	19	17	2
Salyersville	1	1	.....
Scottsville	9	9	.....
Sebree	1	1	.....
Shelbyville	11	10	1
Shepherdsville	4	4	.....
Shively	19	18	1
Somerset	29	26	3
Southgate	4	4	.....
Springfield	13	9	4
Stanford	11	9	2
Stanton	3	3	.....
Sturgis	4	3	1
Taylor Mill	1	1	.....
Taylorsville	8	4	4
Tompkinsville	7	7	.....
Uniontown	3	3	.....
Vanceburg	4	4	.....
Versailles	15	14	1
Villa Hills	2	1	1
Vine Grove	5	4	1
Walton	2	2	.....
Warsaw	2	2	.....
West Buechel	3	3	.....
West Liberty	5	5	.....
West Point	8	6	2
Wheelwright	1	1	.....
Whitesburg	3	3	.....
Wilder	4	4	.....
Williamsburg	11	11	.....
Williamstown	2	1	1
Wilmore	3	3	.....
Winchester	32	28	4
Wingo	1	1	.....
Wurtland	3	2	1
LOUISIANA			
Abbeville	26	20	6
Amite	15	12	3
Arcadia	6	6	.....
Baker	22	20	2
Baldwin	5	4	1
Ball	4	4	.....
Baskin	1	1	.....
Bastrop	36	28	8
Berwick	10	9	1
Bienville	1	1	.....
Bogalusa	37	29	8
Breaux Bridge	12	8	4
Bunkie	9	7	2
Church Point	9	5	4
Collinston	1	1	.....
Covington	28	23	5
Crowley	32	27	5
Delhi	6	6	.....
Denham Springs	25	19	6
De Quincy	9	6	3

Table 72.—Number of Full-time Law Enforcement Employees, Cities with Population under 25,000, October 31, 1980—Continued

City by State	Total police employees		
	Total	Male	Female
LOUISIANA—Con.			
De Ridder	23	17	6
Donaldsonville	17	14	3
Dubach	3	3	.....
Eunice	31	27	4
Farmerville	11	10	1
Ferriday	15	13	2
Franklin	21	15	6
Franklinton	13	10	3
Golden Meadow	6	5	1
Gonzales	29	24	5
Grambling	12	9	3
Hammond	41	36	5
Harahan	20	15	5
Haynesville	7	7	.....
Homer	9	8	1
Jackson	3	3	.....
Jeanerette	11	6	5
Jena	5	4	1
Jennings	23	16	7
Jonesboro	13	10	3
Jonesville	11	8	3
Kaplan	15	13	2
Kentwood	9	8	1
Kinder	5	5	.....
Lake Providence	13	8	5
Leesville	31	23	8
Lockport	6	6	.....
Loreauville	1	1	.....
Mamou	11	10	1
Mandeville	15	11	4
Mangham	7	6	1
Mansfield	12	12	.....
Many	11	10	1
Marksville	14	13	1
Minden	23	20	3
Morgan City	56	49	7
Natchitoches	39	28	11
New Roads	7	7	.....
Oakdale	15	12	3
Oak Grove	7	5	2
Oak Ridge	2	2	.....
Opelousas	41	37	4
Parks	1	1	.....
Patterson	14	11	3
Pineville	26	24	2
Plaquemine	25	19	6
Ponchatoula	13	10	3
Port Allen	14	11	3
Rayne	19	18	1
Rayville	7	7	.....
Ruston	33	28	5
Saint Martinville	17	12	5
Simmesport	2	2	.....
Springhill	13	12	1
Sterlington	2	2	.....
Sulphur	31	27	4
Tallulah	21	18	3
Thibodaux	36	32	4
Vidalia	15	12	3
Ville Platte	24	23	1
Vinton	10	9	1
Vivian	12	9	3
Waterproof	3	3	.....
Welsh	8	6	2
Westlake	10	9	1
West Monroe	45	39	6
Westwego	18	17	1
Winnfield	17	12	5
Winnsboro	8	8	.....
Zachary	16	15	1
Zwolle	4	4	.....
MAINE			
Ashland	5	3	2
Auburn	41	39	2
Augusta	47	38	9

City by State	Total police employees		
	Total	Male	Female
MAINE—Con.			
Baileyville	5	5	.....
Bar Harbor	9	9	.....
Bath	24	17	7
Belfast	13	12	1
Berwick	6	5	1
Biddeford	42	38	4
Boothbay Harbor	10	6	4
Brewer	22	19	3
Bridgton	6	5	1
Brunswick	36	29	7
Bucksport	7	6	1
Calais	10	8	2
Camden	13	12	1
Cape Elizabeth	14	13	1
Caribou	17	17	.....
Cumberland	7	6	1
Damariscotta	3	3	.....
Dexter	4	4	.....
Dixfield	1	1	.....
Dover Foxcroft	4	4	.....
East Millinocket	4	4	.....
Eliot	5	5	.....
Ellsworth	13	13	.....
Fairfield	9	7	2
Falmouth	15	13	2
Farmington	8	7	1
Fort Fairfield	7	5	2
Fort Kent	9	5	4
Freeport	10	8	2
Gardiner	10	9	1
Gorham	8	8	.....
Hallowell	5	5	.....
Hampden	7	6	1
Houlton	16	15	1
Jay	5	5	.....
Kennebunk	15	13	2
Kennebunkport	10	10	.....
Kittery	18	13	5
Lebanon	2	2	.....
Limestone	4	4	.....
Lincoln	7	7	.....
Lisbon	11	8	3
Livermore Falls	4	4	.....
Machias	5	4	1
Madawaska	7	6	1
Madison	5	5	.....
Mechanic Falls	3	3	.....
Mexico	5	5	.....
Millinocket	12	10	2
Milo	3	3	.....
Monmouth	1	1	.....
Newport	3	3	.....
Norridgewock	2	2	.....
North Berwick	5	5	.....
Norway	6	5	1
Oakland	6	5	1
Ogunquit	6	6	.....
Old Orchard Beach	11	8	3
Old Town	19	14	5
Orono	11	9	2
Paris	3	3	.....
Pittsfield	11	9	2
Presque Isle	23	22	1
Richmond	4	4	.....
Rockland	19	18	1
Rockport	4	4	.....
Rumford	13	11	2
Sabattus	3	3	.....
Saco	22	17	5
Sanford	33	27	6
Scarborough	20	19	1
Skowhegan	13	13	.....
South Berwick	9	5	4
South Portland	49	46	3
Thomaston	4	4	.....
Topsham	13	11	2
Van Buren	5	4	1

City by State	Total police employees		
	Total	Male	Female
MAINE—Con.			
Waldoboro	5	4	
Washburn	3	2	
Waterville	32	30	
Wells	9	8	
Westbrook	32	28	
Wilton	4	4	.....
Windham	11	9	
Winslow	7	6	
Winthrop	11	9	
Wiscasset	8	7	
Yarmouth	12	11	
York	17	15	
MARYLAND			
Aberdeen	33	29	
Bel Air	28	21	
Berlin	10	6	
Berwyn Heights	3	3	.....
Bladensburg	21	14	
Boonsboro	2	1	
Brunswick	9	8	
Cambridge	40	35	
Capitol Heights	2	2	.....
Centreville	6	6	.....
Chestertown	10	8	
Cheverly	10	8	
Colmar Manor	4	2	
Cottage City	5	5	.....
Crisfield	13	8	
Delmar	8	6	
Denton	8	7	
District Heights	8	7	
Easton	25	19	
Edmonston	1	1	.....
Elkton	14	11	
Emmitsburg	3	3	.....
Fairmont Heights	2	1	
Federalsburg	5	5	.....
Forest Heights	4	3	
Frostburg	15	14	
Fruitland	5	5	.....
Glenarden	1	1	.....
Goldsboro	1	1	.....
Grantsville	1	1	.....
Greenbelt	31	28	
Greensboro	4	3	
Hampstead	1	1	.....
Hancock	5	4	
Havre de Grace	24	19	
Hurlock	5	5	.....
Hyattsville	27	19	
Landover Hills	1	1	.....
La Plata	1	1	.....
Laurel	35	28	
Leonardtown	1	1	.....
Lonaconing	2	2	.....
Luke	2	2	.....
Manchester	2	2	.....
Midland	1	1	.....
Morningside	1	1	.....
Mount Rainier	15	13	
North Beach	4	4	.....
North East	4	3	
Oakland	7	6	
Ocean City	94	75	1
Ocean Pines	14	10	
Oxford	2	2	.....
Pocomoke City	14	11	
Port Deposit	4	4	.....
Preston	3	3	.....
Princess Anne	5	5	.....
Ridgely	2	2	.....
Rising Sun	5	3	
Riverdale	11	7	
Rock Hall	2	2	.....
Saint Michaels	10	7	

Table 72.—Number of Full-time Law Enforcement Employees, Cities with Population under 25,000, October 31, 1980—Continued

City by State	Total police employees		
	Total	Male	Female
MARYLAND—Con.			
Salisbury	54	46	8
Smithsburg	1	1	...
Snow Hill	10	10	...
Sparrows Point	161	147	14
Sykesville	5	4	1
Takoma Park	38	26	12
Taneytown	6	5	1
Thurmont	4	4	...
Trappe	1	1	...
University Park	7	7	...
Westernport	8	5	3
Westminster	20	18	2
Williamsport	4	3	1
MASSACHUSETTS			
Abington	27	27	...
Acton	27	26	1
Acushnet	17	14	3
Adams	24	23	1
Amesbury	26	25	1
Ashburnham	5	5	...
Ashby	2	2	...
Ashland	18	17	1
Athol	19	19	...
Auburn	30	28	2
Avon	12	12	...
Ayer	15	14	1
Bedford	23	22	1
Belchertown	8	6	2
Bellingham	25	23	2
Berlin	3	3	...
Bernardston	1	1	...
Blackstone	13	12	1
Bolton	4	3	1
Bourne	37	35	2
Boxboro	5	5	...
Boxford	9	8	1
Boylston	6	5	1
Brewster	16	14	2
Bridgewater	27	25	2
Brookfield	11	10	1
Buckland	1	1	...
Burlington	59	55	4
Canton	39	37	2
Carlisle	9	7	2
Carver	17	14	3
Charlton	12	9	3
Chatham	22	20	2
Chester	6	6	...
Clinton	26	24	2
Cohasset	19	19	...
Concord	37	33	4
Dalton	10	9	1
Danvers	44	44	...
Dartmouth	51	49	2
Dennis	39	35	4
Dighton	9	8	1
Douglas	9	7	2
Dover	16	14	2
Dracut	37	36	1
Dudley	15	12	3
Dunstable	1	1	...
Duxbury	27	25	2
East Bridgewater	20	19	1
East Brookfield	6	5	1
Eastham	15	11	4
Easthampton	28	27	1
East Longmeadow	23	21	2
Easton	26	25	1
Edgartown	11	10	1
Erving	1	1	...
Essex	6	6	...
Fairhaven	30	28	2
Falmouth	62	58	4
Foxboro	26	24	2
Franklin	36	33	3

City by State	Total police employees		
	Total	Male	Female
MASSACHUSETTS—Continued			
Freetown	10	10	...
Gardner	34	31	3
Gay Head	3	3	...
Georgetown	7	6	1
Grafton	18	16	2
Granby	10	9	1
Great Barrington	16	14	2
Greenfield	38	35	3
Groton	13	11	2
Groveland	13	9	4
Hadley	2	1	1
Halifax	10	9	1
Hamilton	17	13	4
Hampden	10	9	1
Hanover	25	23	2
Hanson	18	15	3
Hardwick	2	2	...
Harvard	10	6	4
Harwich	32	28	4
Hingham	53	49	4
Hinsdale	1	1	...
Holbrook	23	23	...
Holden	18	17	1
Holland	9	8	1
Holliston	20	20	...
Hopedale	6	5	1
Hopkinton	14	14	...
Hubbardston	1	1	...
Hudson	34	33	1
Hull	28	25	3
Ipswich	22	21	1
Kingston	14	14	...
Lakeville	11	10	1
Lancaster	7	7	...
Lee	9	9	...
Leicester	15	14	1
Lenox	8	8	...
Lincoln	15	13	2
Littleton	12	11	1
Longmeadow	30	29	1
Ludlow	28	27	1
Lunenburg	12	12	...
Lynnfield	26	25	1
Manchester	17	17	...
Marblehead	42	40	2
Marion	10	9	1
Marshfield	57	51	6
Mashpee	21	17	4
Mattapoisett	15	14	1
Maynard	22	21	1
Medfield	16	15	1
Medway	20	19	1
Mendon	5	5	...
Merrimac	10	6	4
Middleboro	45	39	6
Middleton	7	6	1
Milford	35	35	...
Millbury	19	18	1
Millis	17	16	1
Millville	2	2	...
Monson	15	13	2
Montague	17	15	2
Nahant	11	10	1
Nantucket	21	19	2
Newbury	10	7	3
Newburyport	35	33	2
Norfolk	12	11	1
North Adams	40	37	3
North Andover	31	29	2
North Attleboro	42	37	5
Northborough	22	17	5
North Bridge	18	17	1
North Brookfield	4	4	...
Northfield	1	1	...
North Reading	25	24	1
Norton	22	20	2

City by State	Total police employees		
	Total	Male	Female
MASSACHUSETTS—Continued			
Norwell	21	20	1
Oak Bluffs	8	8	...
Orange	11	10	1
Orleans	22	20	2
Oxford	22	17	5
Palmer	18	17	1
Paxton	3	3	...
Pelham	1	1	...
Pembroke	27	25	2
Pepperell	11	11	...
Petersham	1	1	...
Phillipston	6	6	...
Plainville	15	14	1
Plympton	4	2	2
Provincetown	18	18	...
Raynham	18	16	2
Reading	43	42	1
Rehoboth	19	15	4
Richmond	1	1	...
Rochester	4	3	1
Rockland	38	35	3
Rockport	18	18	...
Rowley	6	4	2
Salisbury	19	18	1
Sandwich	28	25	3
Saugus	56	54	2
Scituate	40	31	9
Seekonk	29	28	1
Sharon	23	22	1
Sheffield	5	4	1
Shelburne	2	2	...
Sherborn	15	13	2
Shirley	10	8	2
Shrewsbury	43	38	5
Somerset	32	29	3
Southampton	5	5	...
Southborough	14	13	1
Southbridge	32	31	1
South Hadley	25	24	1
Southwick	15	14	1
Spencer	13	11	2
Sterling	8	7	1
Stockbridge	6	6	...
Stoneham	47	46	1
Stow	12	10	2
Sturbridge	10	8	2
Sudbury	32	31	1
Sunderland	2	2	...
Sutton	10	9	1
Swampscott	35	34	1
Swansea	33	30	3
Templeton	4	3	1
Tewksbury	45	44	1
Tisbury	11	10	1
Topsfield	9	8	1
Townsend	10	9	1
Truro	11	11	...
Tyngsborough	15	13	2
Upton	5	5	...
Uxbridge	12	11	1
Wakefield	50	50	...
Walpole	40	39	1
Ware	15	14	1
Wareham	37	35	2
Warren	6	6	...
Wayland	28	25	3
Webster	30	29	1
Wellfleet	15	11	4
Wenham	8	8	...
Westboro	26	23	3
West Boylston	8	8	...
West Bridgewater	19	18	1
West Brookfield	2	2	...
Westford	27	24	3
Westminster	5	5	...
West Newbury	2	2	...

Table 72.—Number of Full-time Law Enforcement Employees, Cities with Population under 25,000, October 31, 1980—Continued

City by State	Total police employees		
	Total	Male	Female
MASSACHUSETTS—Continued			
Weston	25	24	1
Westport	23	22	1
West Tisbury	3	3	.....
Westwood	31	29	2
West Yarmouth	50	44	6
Whitman	23	23	.....
Wilbraham	24	23	1
Williamstown	13	12	1
Wilmington	35	33	2
Winchendon	12	11	1
Winchester	45	45	.....
Winthrop	41	40	1
Worthington	6	5	1
Wrentham	19	17	2
MICHIGAN			
Adrian	38	31	7
Akron	1	1	.....
Albion	29	24	5
Algonac	9	8	1
Allegan	8	7	1
Alma	19	17	2
Almont	7	6	1
Alpena	22	22	.....
Argentine Township	6	5	1
Armada	3	3	.....
Atlas Township	3	2	1
Auburn	2	2	.....
Augusta	3	3	.....
Bad Axe	6	5	1
Bancroft	1	1	.....
Bangor	3	3	.....
Baraga	1	1	.....
Barry Township	2	2	.....
Bath Township	6	4	2
Battle Creek Township	21	17	4
Beaverton	4	4	.....
Bedford Township	11	11	.....
Belding	8	8	.....
Bellaire	1	1	.....
Belleville	10	9	1
Benton Harbor	31	26	5
Benton Township	30	21	9
Berkley	26	22	4
Berrien Springs-Oronoko	9	7	2
Beverly Hills	28	27	1
Big Rapids	16	14	2
Birch Run	2	2	.....
Birmingham	52	41	11
Blackman Township	8	7	1
Blissfield	5	4	1
Bloomfield Hills	26	23	3
Boyne City	10	10	.....
Breckenridge	3	3	.....
Bridgeport Township	6	5	1
Bridgman	4	4	.....
Brighton	10	9	1
Britton	3	3	.....
Bronson	7	5	2
Brooklyn	1	1	.....
Brown City	1	1	.....
Buchanan	13	11	2
Buena Vista Charter Township	19	16	3
Burr Oak	1	1	.....
Byron	1	1	.....
Cadillac	17	14	3
Caledonia Township	1	1	.....
Calumet	4	4	.....
Camden	1	1	.....
Capac	4	3	1
Carleton	10	9	1
Caro	9	7	2
Carrollton Township	6	5	1
MICHIGAN—Con.			
Carsonville	1	1	.....
Caseville	3	3	.....
Caseville Township	1	1	.....
Caspian	2	2	.....
Cass City	5	5	.....
Cassopolis	7	6	1
Cedar Springs	5	4	1
Cement City	1	1	.....
Center Line	32	29	3
Central Lake	1	1	.....
Charlevoix	7	6	1
Charlotte	19	19	.....
Cheboygan	9	7	2
Chelsea	18	14	4
Chesaning	5	4	1
Chesaning Township	4	4	.....
Chesterfield Township	4	4	.....
Chikaming Township	7	7	.....
Chocolay Township	5	4	1
Clare	8	6	2
Clawson	23	21	2
Clay Township	15	14	1
Clio	9	8	1
Coldwater	19	18	1
Coleman	4	3	1
Coloma Township	9	6	3
Colon	2	2	.....
Columbia Township	4	4	.....
Constantine	4	4	.....
Coopersville	5	5	.....
Corunna	4	4	.....
Covert Township	5	3	2
Croswell	3	2	1
Crystal Falls	5	5	.....
Davison	10	7	3
Davison Township	11	10	1
Decatur	6	4	2
Deckerville	1	1	.....
De Witt	4	4	.....
De Witt Township	18	14	4
Douglas	3	3	.....
Dowagiac	20	16	4
Durand	9	5	4
East Grand Rapids	21	20	1
East Jordan	5	5	.....
East Tawas	4	4	.....
Eau Claire	2	2	.....
Ecorse	49	45	4
Elk Rapids	3	3	.....
Elkton	2	2	.....
Elsie	2	2	.....
Emmett Township	7	7	.....
Erie Township	5	1	4
Escanaba	45	42	3
Essexville	11	10	1
Evart	4	4	.....
Fairgrove	1	1	.....
Fairhaven Township	1	1	.....
Farmington	30	23	7
Farwell	3	2	1
Fenton	19	13	6
Ferrysburg	3	3	.....
Flat Rock	25	23	2
Flushing	10	9	1
Forsyth Township	5	4	1
Fowlerville	5	5	.....
Frankenmuth	5	5	.....
Frankfort	4	4	.....
Franklin	8	6	2
Fraser	45	40	5
Fremont	6	6	.....
Frost Township	2	1	1
Gagetown	2	2	.....
Galesburg	1	1	.....
Gaylord	8	6	2
Gibraltar	16	15	1
MICHIGAN—Con.			
Gladstone	14	14	.....
Gladwin	3	3	.....
Gobles	2	2	.....
Goodrich	3	2	1
Grand Blanc	18	15	3
Grand Blanc Township	23	17	6
Grand Haven	30	24	6
Grand Ledge	15	13	2
Grandville	18	15	3
Grant	1	1	.....
Grass Lake	1	1	.....
Grayling	6	5	1
Green Oak Township	8	8	.....
Greenville	20	15	5
Grosse Isle Township	19	16	3
Grosse Pointe	31	29	2
Grosse Pointe Farms	30	26	4
Grosse Pointe Park	33	32	1
Grosse Pointe Shores	20	20	.....
Grosse Pointe Woods	59	54	5
Hamburg Township	4	3	1
Hampton Township	10	9	1
Hamtramck	49	48	1
Hancock	8	7	1
Harbor Beach	7	5	2
Harbor Springs	7	6	1
Harper Woods	39	33	6
Harrison	12	9	3
Hart	4	4	.....
Hartford	7	7	.....
Hastings	18	15	3
Hazel Park	49	42	7
Hesperia	1	1	.....
Hillsdale	20	15	5
Holly	15	10	5
Homer	8	8	.....
Honor	2	2	.....
Houghton	8	8	.....
Howard Township	3	2	1
Howell	15	11	4
Hudson	7	5	2
Hudsonville	2	2	.....
Huntington Woods	21	18	3
Huron Township	6	6	.....
Imlay City	10	9	1
Ionia	15	13	2
Ira Township	3	3	.....
Iron Mountain	12	12	.....
Iron River	5	5	.....
Ironwood	17	17	.....
Ishpeming	15	14	1
Ithaca	3	3	.....
Jonesville	5	5	.....
Kalamazoo Township	36	28	8
Kalkaska	2	2	.....
Keego Harbor	6	5	1
Kingsford	18	17	1
Kinross Township	18	16	2
Laingsburg	3	3	.....
Lake Linden	2	2	.....
Lake Odessa	3	2	1
Lake Orion	9	5	4
Lakeview	2	2	.....
L'Anse	5	4	1
Lansing Township	16	14	2
Lapeer	19	14	5
Lathrup Village	11	9	2
Laurium	5	5	.....
Lawrence	3	3	.....
Lawton	4	4	.....
Lennon	2	2	.....
Leoni Township	12	9	3
Leslie	4	4	.....
Lexington	4	4	.....

Table 72.—Number of Full-time Law Enforcement Employees, Cities with Population under 25,000, October 31, 1980—Continued

City by State	Total police employees		
	Total	Male	Female
MICHIGAN—Con.			
Linden	6	5	1
Litchfield	3	2	1
Lowell	5	5	.....
Ludington	18	14	4
Luna Pier	4	4	.....
Mackinac Island	5	4	1
Mackinaw City	5	5	.....
Mancelona	3	3	.....
Manchester	9	7	2
Manistee	17	17	.....
Manistique	13	12	1
Maple Grove Township	5	5	.....
Maple Rapids	1	1	.....
Marcellus	3	1	2
Marine City	9	8	1
Marion	1	1	.....
Marlette	8	8	.....
Marquette	40	33	7
Marysville	15	13	2
Mason	8	7	1
Mayville	1	1	.....
Melvindale	27	26	1
Memphis	6	5	1
Mendon	1	1	.....
Menominee	21	19	2
Merrill	2	2	.....
Michiana	2	2	.....
Middleville	3	3	.....
Midland Township	1	1	.....
Mid Township	7	5	2
Milan	12	10	2
Milford	24	19	5
Millington	3	3	.....
Mills Township	3	2	1
Minden City	1	1	.....
Monroe	53	49	4
Montague	5	5	.....
Montrose	6	6	.....
Montrose Township	3	2	1
Morrice	1	1	.....
Mount Clemens	43	37	6
Mount Morris	9	6	3
Mount Pleasant	24	21	3
Muskegon Heights	30	26	4
Muskegon Township	11	10	1
Nashville	2	2	.....
Negaunee	12	12	.....
Napolean Township	3	3	.....
Newaygo	3	3	.....
New Baltimore	7	6	1
Newberry	5	5	.....
New Buffalo	5	5	.....
New Haven	5	4	1
New Lothrop	1	1	.....
Niles	26	22	4
Niles Township	15	11	4
North Muskegon	5	4	1
Northville	21	18	3
Northville Township	19	12	7
Norton Shores	23	21	2
Norway	5	5	.....
Novi	44	30	14
Olivet	2	2	.....
Onaway	10	5	5
Ontonagon	4	4	.....
Ontwa Township	8	6	2
Orchard Lake	7	7	.....
Oscoda-Ausable Township	11	9	2
Otisville	6	6	.....
Otsego	8	7	1
Ovid	3	3	.....
Owosso	20	17	3
Oxford	16	13	3
Parchment	4	4	.....
Parma	1	1	.....
Paw Paw	7	5	2
Peck	1	1	.....
Pennfield Township	8	7	1
Perry	8	6	2
Petoskey	12	10	2
Pigeon	1	1	.....
Pinckney	3	2	1
Pinconning	4	4	.....
Pittsfield Township	12	10	2
Plainwell	8	7	1
Pleasant Ridge	9	9	.....
Plymouth	20	19	1
Portland	5	5	.....
Port Sanilac	1	1	.....
Potterville	2	2	.....
Quincy	7	5	2
Reading	4	4	.....
Reed City	6	6	.....
Reese	1	1	.....
Richfield Township (Genesee County)	6	5	1
Richfield Township (Rascommon County)	3	3	.....
Richland	2	2	.....
Richland Township	3	3	.....
Richmond	5	5	.....
River Rouge	41	39	2
Riverview	29	25	4
Rochester	16	15	1
Rockford	11	10	1
Rockwood	9	8	1
Rogers City	6	6	.....
Romeo	9	6	3
Roosevelt Park	7	6	1
Rose City	1	1	.....
Ross Township	2	2	.....
Royal Oak Township	22	18	4
Saint Charles	3	3	.....
Saint Clair	11	10	1
Saint Ignace	6	5	1
Saint Johns	15	11	4
Saint Joseph	25	25	.....
Saint Joseph Township	8	7	1
Saint Louis	11	10	1
Saline	18	13	5
Sand Lake	2	2	.....
Sandusky	3	3	.....
Sanford	2	2	.....
Saugatuck	1	1	.....
Sault Sainte Marie	32	30	2
Schoolcraft	2	2	.....
Scottville	3	3	.....
Sebewaing	4	4	.....
Shelby	4	4	.....
Shepherd	4	3	1
Sherwood Township	2	1	1
Somerset Township	1	1	.....
South Haven	18	14	4
South Lyon	9	7	2
South Range	1	1	.....
South Rockwood	1	1	.....
Sparta	9	8	1
Spaulding Township	1	1	.....
Spring Arbor Township	1	1	.....
Springfield	13	12	1
Spring Lake	4	4	.....
Springport	1	1	.....
Stambaugh	3	3	.....
Standish	2	2	.....
Stevensville	1	1	.....
Sturgis	18	17	1
Summit Township	7	7	.....
Sumpter Township	8	7	1
Sunfield	11	11	.....
Swartz Creek	8	7	1
Sylvan Lake	5	5	.....
Tecumseh	14	13	1
Thomas Township	1	1	.....
Three Oaks	3	3	.....
Three Rivers	19	12	7
Tittabawassee	6	4	2
Traverse City	32	29	3
Trenton	55	51	4
Tuscarora Township	5	4	1
Union City	4	3	1
Unionville	2	2	.....
Utica	12	11	1
Vassar	5	5	.....
Vernon	1	1	.....
Vicksburg	6	5	1
Wakefield	4	4	.....
Waldron	1	1	.....
Walker	20	18	2
Walled Lake	13	11	2
Watervliet	3	3	.....
Wayland	4	4	.....
Wayne	47	36	11
Webberville	3	2	1
West Branch	5	5	.....
Whitehall	6	6	.....
White Lake Township	23	23	.....
White Pigeon	4	4	.....
Williamston	5	5	.....
Wixom	14	13	1
Wolverine Lake	8	6	2
Woodhaven	24	22	2
Ypsilanti	68	53	15
Zeeland	7	6	1
Zilwaukee	8	6	2
MINNESOTA			
Albert Lea	38	31	7
Alexandria	18	17	1
Andover	3	3	.....
Anoka	29	23	6
Apple Valley	25	19	6
Arden Hills	5	5	.....
Aurora	5	5	.....
Austin	35	34	1
Babbitt	5	5	.....
Bayport	4	4	.....
Belle Plaine	5	4	1
Bemidji	25	20	5
Benson	5	5	.....
Blue Earth	6	6	.....
Brainerd	20	18	2
Breckenridge	11	10	1
Buffalo	6	6	.....
Caledonia	3	3	.....
Cambridge	7	6	1
Cannon Falls	6	4	2
Champlin	9	7	2
Chaska	10	9	1
Chisholm	18	17	1
Circle Pines-Lexington	6	5	1
Cloquet	17	15	2
Cold Spring	3	3	.....
Columbia Heights	24	21	3
Corcoran	1	1	.....
Cottage Grove	24	19	5
Crookston	17	16	1
Crosby	6	6	.....
Dayton	1	1	.....
Deephaven	7	6	1
Detroit Lakes	13	11	2
Dilworth	4	4	.....
Eagan	28	20	8
East Bethel	1	1	.....
East Grand Forks	20	19	1

Table 72.—Number of Full-time Law Enforcement Employees, Cities with Population under 25,000, October 31, 1980—Continued

City by State	Total police employees		
	Total	Male	Female
MINNESOTA—Con.			
Eden Prairie	27	22	5
Elk River	8	7	1
Ely	10	9	1
Eveleth	10	9	1
Fairmont	15	14	1
Falcon Heights	5	5	.....
Faribault	31	23	8
Farmington	7	6	1
Fergus Falls	23	19	4
Forest Lake	8	6	2
Gilbert	7	7	.....
Glencoe	7	6	1
Glenwood	8	4	4
Golden Valley	37	32	5
Grand Rapids	14	13	1
Granite Falls	6	6	.....
Ham Lake	3	3	.....
Hastings	17	16	1
Hermantown	7	6	1
Hibbing	33	31	2
Hopkins	27	19	8
Hoyt Lakes	6	6	.....
Hugo	3	3	.....
Hutchinson	20	15	5
International Falls	12	12	.....
Inver Grove Heights	20	18	2
Jackson	5	5	.....
Jordan	6	5	1
Kenyon	3	3	.....
La Crescent	4	4	.....
Lake City	8	8	.....
Lake Elmo	2	2	.....
Lakeville	21	14	7
Le Sueur	5	5	.....
Lino Lakes	6	5	1
Litchfield	11	10	1
Little Falls	13	12	1
Long Prairie	5	5	.....
Luverne	6	6	.....
Madison	5	4	1
Mahtomedi	4	4	.....
Maple Grove	19	17	2
Marshall	22	18	4
Medina	4	4	.....
Melrose	4	4	.....
Mendota Heights	13	12	1
Minnetrista	18	18	.....
Montevideo	9	9	.....
Montgomery	7	6	1
Mora	8	7	1
Morris	12	9	3
Mound	18	18	.....
Mounds View	13	12	1
Mountain Iron	5	4	1
New Brighton	22	20	2
New Hope	25	20	5
Newport	5	5	.....
New Prague	5	5	.....
New Ulm	22	19	3
Northfield	20	15	5
North Mankato	8	8	.....
North Saint Paul	16	13	3
Oakdale	14	12	2
Olivia	4	4	.....
Orono	11	10	1
Ortonville	7	6	1
Osseo	3	3	.....
Owatonna	43	35	8
Park Rapids	5	5	.....
Pipestone	7	6	1
Plainview	3	3	.....
Princeton	7	6	1
Prior Lake	9	8	1
Proctor	6	5	1
Ramsey	5	5	.....
Red Wing	23	21	2
Redwood Falls	8	7	1
Robbinsdale	25	20	5
Rosemount	8	7	1
Saint Anthony	12	11	1
Saint James	6	6	.....
Saint Paul Park	6	6	.....
Saint Peter	13	10	3
Sartell	4	4	.....
Sauk Centre	8	6	2
Sauk Rapids	9	7	2
Savage	7	6	1
Shakopee	16	14	2
Shoreview	18	16	2
Silver Bay	6	6	.....
Sleepy Eye	6	6	.....
South International Falls	4	4	.....
South Lake Minnetonka	13	12	1
South Saint Paul	29	28	1
Springfield	4	4	.....
Spring Lake Park	7	7	.....
Spring Valley	3	3	.....
Staples	5	5	.....
Stillwater	14	13	1
Thief River Falls	22	19	3
Tracy	8	8	.....
Two Harbors	10	9	1
Virginia	26	25	1
Wabasha	4	3	1
Wadena	9	8	1
Waite Park	5	5	.....
Waseca	9	8	1
Wayzata	6	6	.....
Wells	4	4	.....
West Hennepin	7	6	1
West Saint Paul	28	24	4
White Bear Lake	33	25	8
Willmar	24	22	2
Windom	7	6	1
Woodbury	13	12	1
Worthington	23	18	5
MISSISSIPPI			
Aberdeen	16	13	3
Amory	15	15	.....
Batesville	15	13	2
Bay Springs	5	5	.....
Booneville	22	19	3
Brookhaven	26	25	1
Calhoun City	6	5	1
Carthage	11	9	2
Charleston	14	11	3
Clarksdale	35	26	9
Cleveland	34	31	3
Clinton	16	14	2
Columbia	17	14	3
Como	3	3	.....
Corinth	23	20	3
Crenshaw	5	3	2
Drew	9	6	3
Durant	5	5	.....
Edwards	7	7	.....
Florence	4	4	.....
Flowood	4	4	.....
Fulton	9	9	.....
Gloster	10	7	3
Goodman	3	2	1
Greenwood	53	45	8
Grenada	36	26	10
Hazlehurst	13	9	4
Hollandale	9	7	2
Houlka	2	2	.....
Indianola	24	21	3
Inverness	3	3	.....
Itta Bena	5	5	.....
Iuka	6	6	.....
Kosciusko	18	17	1
Lake	2	2	.....
Laurel	68	58	10
Leland	17	15	2
Long Beach	23	16	7
Louisville	16	15	1
Lucedale	12	11	1
Macon	4	4	.....
Magee	11	9	2
Morton	7	7	.....
Moss Point	34	27	7
Natchez	67	55	12
New Albany	13	12	1
Newton	12	11	1
Oxford	30	25	5
Pass Christian	13	8	5
Petal	17	13	4
Philadelphia	18	15	3
Pickens	2	2	.....
Pontotoc	8	8	.....
Purvis	6	4	2
Ruleville	11	9	2
Shaw	7	3	4
Starkville	28	22	6
Summit	5	4	1
Tupelo	61	56	5
Vaiden	5	4	1
Verona	6	6	.....
Waveland	14	8	6
Waynesboro	11	11	.....
West Point	19	16	3
Winona	13	13	.....
Yazoo City	27	21	6
MISSOURI			
Arnold	44	30	14
Aurora	13	10	3
Ballwin	34	28	6
Bellefontaine Neighbors	22	22	.....
Bel-Nor	4	4	.....
Bel-Ridge	15	13	2
Belton	23	19	4
Berkeley	54	45	9
Bolivar	9	9	.....
Bonne Terre	7	7	.....
Boonville	19	13	6
Bowling Green	7	6	1
Breckenridge Hills	17	14	3
Brentwood	28	23	5
Bridgeton	67	53	14
Brookfield	17	17	.....
Butler	11	10	1
California	4	4	.....
Calverton Park	4	4	.....
Cameron	13	10	3
Canton	9	6	3
Carrollton	9	7	2
Carthage	25	21	4
Centralia	10	4	6
Chaffee	7	6	1
Charlack	10	7	3
Charleston	20	17	3
Chillicothe	18	16	2
Claycomo	7	6	1
Clayton	56	54	2
Clinton	21	16	5
Country Club Hills	7	6	1
Crestwood	35	30	5
Creve Coeur	38	32	6
Crystal City	15	13	2
De Soto	14	10	4
Des Peres	37	34	3
Eldon	11	7	4
Ellisville	19	18	1
Eureka	10	8	2
Excelsior Springs	27	20	7

Table 72.—Number of Full-time Law Enforcement Employees, Cities with Population under 25,000, October 31, 1980—Continued

City by State	Total police employees		
	Total	Male	Female
MISSOURI—Con.			
Farmington	16	16	.....
Fayette	6	5	1
Fenton	19	14	5
Ferguson	58	53	5
Flat River	8	8	.....
Frontenac	19	17	2
Fulton	27	21	6
Garden City	1	1	.....
Gladstone	51	44	7
Glendale	13	12	1
Grandview	43	35	8
Hanley Hills	6	4	2
Hannibal	49	35	14
Harrisonville	14	12	2
Hazelwood	44	36	8
Hermann	6	6	.....
Hillsdale	9	8	1
Ironton	5	5	.....
Jackson	14	13	1
Jennings	75	57	18
Kearney	2	2	.....
Kirksville	23	21	2
Ladue	35	32	3
Lake Saint Louis	14	9	5
Lamar	7	7	.....
Lebanon	22	20	2
Lexington	10	8	2
Liberty	32	25	7
Louisana	6	6	.....
Macon	9	7	2
Malden	13	12	1
Manchester	20	18	2
Maplewood	30	25	5
Marceline	6	6	.....
Marlborough	9	8	1
Marshall	28	21	7
Maryville	23	21	2
Mexico	34	26	8
Moberly	38	32	6
Moline Acres	7	7	.....
Monett	14	12	2
Mount Vernon	5	5	.....
Neosho	20	17	3
Nevada	25	18	7
Newburg	3	3	.....
New Madrid	7	7	.....
Normandy	17	15	2
North Kansas City	37	29	8
Northwoods	20	16	4
Odessa	6	6	.....
O'Fallon	26	22	4
Olivette	27	25	2
Overland	58	50	8
Pacific	16	12	4
Pagedale	23	16	7
Parkville	7	6	1
Pevely	7	7	.....
Plattsburg	3	3	.....
Pleasant Hill	9	6	3
Poplar Bluff	50	41	9
Potosi	11	10	1
Republic	8	6	2
Rich Hill	3	3	.....
Richmond	17	11	6
Richmond Heights	32	29	3
Riverside	15	11	4
Riverview	8	8	.....
Rock Hill	14	12	2
Rolla	28	22	6
Saint Ann	36	30	6
Sainte Genevieve	9	7	2
Saint George	6	5	1
Saint John	18	14	4
Saint Robert	11	8	3
Salem	16	10	6
Savannah	5	4	1
Sedalia	58	47	11
Shrewsbury	14	12	2
Sikeston	43	37	6
Slater	10	9	1
Sugar Creek	11	10	1
Sullivan	16	10	6
Sunset Hills	20	14	6
Trenton	15	13	2
Union	12	9	3
Valley Park	9	8	1
Vandalia	9	8	1
Vinita Park	10	10	.....
Warrensburg	20	16	4
Warson Woods	7	7	.....
Washington	23	17	6
Webb City	17	16	1
Webster Groves	53	41	12
Wellston	34	24	10
Wentzville	14	9	5
Weston	3	3	.....
West Plains	17	15	2
Winchester	2	1	1
Woodson Terrace	16	13	3
MONTANA			
Baker	9	4	5
Belgrade	5	5	.....
Big Sandy	2	2	.....
Bozeman	27	21	6
Columbia Falls	12	8	4
Conrad	5	5	.....
Cut Bank	8	7	1
Dillon	10	8	2
East Helena	4	4	.....
Eureka	2	2	.....
Glasgow	12	10	2
Glendive	18	12	6
Hamilton	8	7	1
Harlem	5	2	3
Havre	17	16	1
Helena	36	27	9
Laurel	11	7	4
Lewistown	16	14	2
Libby	13	8	5
Livingston	15	11	4
Malta	9	5	4
Miles City	16	16	.....
Poplar	4	4	.....
Red Lodge	5	4	1
Ronan City	4	4	.....
Saco	1	1	.....
Saint Ignatius	1	1	.....
Sidney	10	10	.....
Stevensville	2	2	.....
Terry	3	3	.....
Valier	1	1	.....
Westby	1	1	.....
West Yellowstone	9	4	5
Whitefish	10	8	2
Wolf Point	5	5	.....
NEBRASKA			
Alliance	29	22	7
Alma	2	2	.....
Arapahoe	2	1	1
Ashland	6	5	1
Atkinson	5	5	.....
Auburn	5	5	.....
Aurora	7	6	1
Bayard	3	3	.....
Beatrice	27	20	7
Bellevue	37	30	7
Betrand	1	1	.....
Blair	12	11	1
Bloomfield	3	3	.....
Bridgeport	3	3	.....
Broken Bow	10	5	5
Burwell	2	2	.....
Cambridge	2	2	.....
Central City	5	5	.....
Chadron	16	10	6
Chappell	2	2	.....
Columbus	35	23	12
Cozad	9	5	4
Crawford	3	2	1
Creighton	2	2	.....
Crete	14	8	6
Dakota City	2	2	.....
David City	4	4	.....
Elkhorn	4	4	.....
Fairbury	9	9	.....
Falls City	14	9	5
Fremont	37	29	8
Friend	1	1	.....
Geneva	2	2	.....
Genoa	1	1	.....
Gering	15	12	3
Gordon	6	4	2
Gothenburg	9	5	4
Hartington	1	1	.....
Hastings	45	32	13
Holdrege	10	7	3
Humboldt	3	3	.....
Humphrey	4	3	1
Imperial	3	3	.....
Kearney	35	31	4
Kimball	10	7	3
La Vista	16	11	5
Lexington	13	9	4
Louisville	2	2	.....
Loup City	3	3	.....
Lyman	1	1	.....
Lyons	2	2	.....
Madison	3	3	.....
McCook	19	14	5
Milford	4	4	.....
Minden	4	4	.....
Mitchell	4	4	.....
Nebraska City	14	12	2
Neligh	1	1	.....
Newman Grove	5	5	.....
Norfolk	40	32	8
North Platte	61	49	12
Oakland	1	1	.....
Ogallala	16	11	5
O'Neill	10	6	4
Ord	7	7	.....
Oshkosh	3	3	.....
Oxford	1	1	.....
Papillion	7	7	.....
Petersburg	1	1	.....
Pierce	2	2	.....
Plainview	2	2	.....
Plattsmouth	9	8	1
Ralston	8	7	1
Randolph	1	1	.....
Red Cloud	2	2	.....
Schuyler	5	5	.....
Scottsbluff	33	27	6
Scribner	1	1	.....
Seward	12	9	3
Shelton	3	2	1
Sidney	15	13	2
South Sioux City	19	16	3
Stanton	1	1	.....
Superior	4	4	.....
Sutton	2	2	.....
Syracuse	3	3	.....
Tecumseh	4	4	.....
Tekamah	4	4	.....
Tilden	2	2	.....
Valentine	6	5	1
Valley	2	2	.....

Table 72.—Number of Full-time Law Enforcement Employees, Cities with Population under 25,000, October 31, 1980—Continued

City by State	Total police employees		
	Total	Male	Female
NEBRASKA—Con.			
Wahoo	6	6	.....
Wausa	2	1	1
Wayne	10	8	2
Weeping Water	3	2	1
West Point	6	5	1
Wilber	4	4	.....
Wisner	2	2	.....
Wood River	1	1	.....
York	17	11	6
NEVADA			
Boulder City	20	16	4
Caliente	8	4	4
Carlin	5	5	.....
Elko	34	24	10
Ely	11	10	1
Fallon	20	15	5
Henderson	58	45	13
Lovelock	7	7	.....
Wells	5	5	.....
Winnemucca	18	15	3
Yerington	9	7	2
NEW HAMPSHIRE			
Allenstown	4	4	.....
Alton	5	4	1
Amherst	10	9	1
Ashland	3	3	.....
Bedford	20	18	2
Belmont	6	5	1
Berlin	29	28	1
Boscawen	4	4	.....
Bow	5	5	.....
Bristol	6	6	.....
Charlestown	7	4	3
Claremont	29	25	4
Colebrook	3	3	.....
Conway	22	18	4
Derry	33	29	4
Dover	41	34	7
Dublin	2	2	.....
Durham	14	13	1
Enfield	3	3	.....
Epping	2	2	.....
Exeter	29	19	10
Farmington	7	6	1
Fitzwilliam	3	3	.....
Franklin	17	14	3
Gilford	13	9	4
Goffstown	27	21	6
Gorham	8	7	1
Greenfield	1	1	.....
Greenville	2	2	.....
Hampton	30	24	6
Hanover	21	20	1
Haverhill	5	4	1
Hillsboro	5	4	1
Hinsdale	5	4	1
Holderness	3	3	.....
Hollis	4	4	.....
Hooksett	11	10	1
Hopkinton	5	4	1
Hudson	27	23	4
Jackson	2	2	.....
Jaffrey	8	8	.....
Keene	43	39	4
Kingston	2	2	.....
Laconia	39	32	7
Lancaster	6	6	.....
Lebanon	21	19	2
Lee	1	1	.....
Litchfield	4	3	1
Littleton	10	8	2
Londonderry	32	24	8
Loudon	3	2	1
Meredith	9	7	2
NEW HAMPSHIRE—Continued			
Merrimack	34	26	8
Middleton	1	1	.....
Milford	15	12	3
New Castle	1	1	.....
New Durham	2	2	.....
New Hampton	2	2	.....
Newington	6	6	.....
New London	7	5	2
Newmarket	6	6	.....
Newport	14	9	5
Newton	1	1	.....
Northfield	4	3	1
North Hampton	6	5	1
Northumberland	4	4	.....
Pelham	12	11	1
Pembroke	6	6	.....
Peterborough	9	9	.....
Pittsfield	2	2	.....
Plainfield	1	1	.....
Plaistow	6	4	2
Plymouth	8	7	1
Raymond	8	5	3
Rindge	3	3	.....
Rochester	26	24	2
Rye	8	8	.....
Salem	56	47	9
Sanbornton	3	3	.....
Seabrook	17	16	1
Somersworth	22	15	7
Tilton	8	7	1
Troy	2	1	1
Waterville Valley	5	4	1
Whitefield	3	3	.....
Wilton	3	3	.....
Winchester	3	3	.....
Windham	12	10	2
Wolfeboro	10	9	1
Woodstock	3	3	.....
NEW JERSEY			
Aberdeen Township	34	31	3
Absecon	23	22	1
Allendale	17	15	2
Allenhurst	12	12	.....
Allentown	3	3	.....
Alpha	4	4	.....
Alpine	11	11	.....
Andover Township	13	11	2
Asbury Park	72	65	7
Atlantic Highlands	17	15	2
Audubon	18	17	1
Audubon Park	4	3	1
Avalon	22	20	2
Avon-by-the-Sea	11	11	.....
Barnegat Township	18	16	2
Barrington	19	15	4
Bay Head	6	6	.....
Beach Haven	11	11	.....
Beachwood	18	15	3
Bedminster Township	8	7	1
Bellmawr	23	21	2
Belmar	23	23	.....
Belvidere	8	7	1
Berkeley Heights	28	27	1
Berkeley Township	61	53	8
Berlin	13	11	2
Berlin Township	12	11	1
Bernards Township	23	19	4
Bernardsville	14	13	1
Beverly	4	3	1
Blairstown Township	9	5	4
Bloomingdale	17	13	4
Bogota	19	19	.....
Boonton	21	20	1
Boonton Township	6	6	.....
Bordentown	13	10	3
NEW JERSEY—Con.			
Bordentown Township	19	14	5
Bound Brook	23	22	1
Bradley Beach	18	16	2
Bridgeton	61	55	6
Brielle	20	15	5
Brigantine	28	27	1
Brooklawn	4	4	.....
Buena	12	8	4
Burlington	39	36	3
Burlington Township	36	31	5
Butler	14	13	1
Byram Township	13	11	2
Caldwell	23	22	1
Califon	4	4	.....
Cape May	21	17	4
Carlstadt	25	24	1
Carneys Point Township	19	19	.....
Carteret	49	48	1
Cedar Grove Township	25	24	1
Chatham	22	22	.....
Chatham Township	24	24	.....
Chesilhurst	6	4	2
Chester	9	8	1
Chester Township	14	12	2
Cinnaminson Township	28	24	4
Clark	42	39	3
Clayton	22	14	8
Clementon	9	9	.....
Cliffside Park	39	38	1
Clinton	5	5	.....
Clinton Township	12	11	1
Closter	19	19	.....
Collingswood	28	27	1
Cranbury Township	7	7	.....
Cranford Township	55	49	6
Cresskill	18	17	1
Deal	16	15	1
Delanco Township	9	8	1
Delaware Township	6	5	1
Delran Township	24	19	5
Demarest	12	11	1
Denville Township	33	27	6
Deptford Township	45	41	4
Dover	32	29	3
Dumont	37	34	3
Dunellen	15	15	.....
Eastampton Township	9	8	1
East Greenwich Township	11	10	1
East Hanover Township	28	25	3
East Newark	8	8	.....
East Rutherford	28	27	1
East Windsor Township	50	46	4
Eatontown	40	36	4
Edgewater	21	21	.....
Edgewater Park Township	13	12	1
Egg Harbor City	14	13	1
Egg Harbor Township	56	48	8
Elk Township	6	5	1
Elmwood Park	34	33	1
Emerson	18	18	.....
Englewood	104	86	18
Englewood Cliffs	27	26	1
Englishtown	3	3	.....
Essex Fells	11	10	1
Evesham Township	35	31	4
Fairfield	29	27	2
Fairfield Township	10	10	.....
Fair Haven	12	10	2
Fairview	21	21	.....

Table 72.—Number of Full-time Law Enforcement Employees, Cities with Population under 25,000, October 31, 1980—Continued

City by State	Total police employees		
	Total	Male	Female
NEW JERSEY—Con.			
Fanwood	21	21	.....
Far Hills	2	2	.....
Flemington	10	10	.....
Florence Township	17	15	2
Florham Park	24	23	1
Franklin	10	10	.....
Franklin Lakes	24	24	.....
Franklin Township (Gloucester County)	26	19	7
Franklin Township (Hunterdon County)	2	2	.....
Freehold	29	27	2
Freehold Township	41	41	.....
Frenchtown	2	2	.....
Galloway Township	31	28	3
Garwood	14	14	.....
Glassboro	34	28	6
Glen Ridge	30	29	1
Glen Rock	26	22	4
Gloucester City	25	23	2
Green Brook	14	12	2
Greenwich Township (Gloucester County)	17	16	1
Greenwich Township (Warren County)	2	2	.....
Guttenberg	18	17	1
Hackettstown	21	19	2
Haddonfield	29	23	6
Haddon Heights	19	16	3
Haddon Township	30	29	1
Hainesport Township	9	8	1
Haledon	19	15	4
Hamburg	5	5	.....
Hamilton Township	22	19	3
Hammonton	26	24	2
Hampton	3	3	.....
Hanover Township	30	26	4
Harding Township	10	10	.....
Hardyston Township	14	13	1
Harrington Park	11	10	1
Harrison	57	57	.....
Harrison Township	7	6	1
Harvey Cedars	6	5	1
Hasbrouck Heights	29	29	.....
Haworth	11	11	.....
Hawthorne	26	25	1
Hazlet Township	43	35	8
Helmetta	4	4	.....
High Bridge	5	5	.....
Highland Park	36	32	4
Highlands	15	13	2
Hightstown	14	12	2
Hillsborough Township	32	29	3
Hillsdale	23	22	1
Hillside Township	73	65	8
Hi Nella	1	1	.....
Hohokus	13	13	.....
Holland Township	6	6	.....
Holmdel Township	22	19	3
Hopatcong	22	19	3
Hopewell	2	2	.....
Hopewell Township	22	20	2
Howell Township	61	53	8
Interlaken	5	5	.....
Island Heights	6	4	2
Jamesburg	7	7	.....
Jefferson Township	37	32	5
Keansburg	28	24	4
Kenilworth	24	23	1
Keyport	23	23	.....
Kinnelon	12	11	1
Lacey Township	34	28	6
Lakehurst	17	17	.....
Lambertville	8	6	2
Laurel Springs	5	5	.....
Lavallette	16	13	3
Lawnside	8	6	2
Lawrence Township (Cumberland County)	2	2	.....
Lawrence Township (Mercer County)	51	48	3
Lebanon Township	6	6	.....
Leonia	34	21	13
Lincoln Park	18	16	2
Lindenwold	28	25	3
Linwood	19	18	1
Little Egg Harbor Township	25	23	2
Little Falls Township	20	20	.....
Little Ferry	25	25	.....
Little Silver	17	17	.....
Lodi	44	42	2
Logan Township	7	7	.....
Long Beach Township	27	26	1
Longport	13	11	2
Lopatcong Township	12	10	2
Lower Alloways Creek Township	13	10	3
Lower Township	35	30	5
Lumberton Township	13	12	1
Lyndhurst Township	52	49	3
Madison	34	31	3
Magnolia	7	6	1
Mahwah Township	43	39	4
Manalapan Township	40	33	7
Manasquan	19	18	1
Mansfield Township	8	8	.....
Mantoloking	7	6	1
Mantua Township	24	21	3
Manville	26	26	.....
Maple Shade Township	34	30	4
Maplewood Township	51	48	3
Margate City	31	27	4
Marlboro	46	37	9
Matawan	22	22	.....
Maywood	22	21	1
Medford Lakes	9	7	2
Medford Township	29	26	3
Mendham	12	11	1
Mendham Township	12	11	1
Merchantville	16	15	1
Metuchen	32	30	2
Middlesex	28	27	1
Middle Township	31	25	6
Midland Park	15	14	1
Milford	3	3	.....
Millburn Township	64	59	5
Milltown	13	10	3
Mine Hill Township	9	8	1
Monmouth Beach	9	8	1
Monroe Township (Gloucester County)	45	40	5
Monroe Township (Middlesex County)	29	20	9
Montgomery Township	12	10	2
Montvale	25	23	2
Montville Township	29	27	2
Moonachie	16	15	1
Moorestown Township	37	30	7
Morris Plains	18	16	2
Morristown	58	54	4
Morris Township	47	42	5
Mountain Lakes	12	11	1
Mountainside	22	21	1
Mount Arlington	10	9	1
Mount Ephraim	10	9	1
Mount Holly	24	21	3
Mount Laurel Township	37	32	5
Mount Olive Township	34	29	5
Mullica Township	13	10	3
National Park	8	6	2
Neptune	19	19	.....
Netcong	8	6	2
Newfield	3	3	.....
New Hanover Township	6	3	3
New Milford	35	32	3
New Providence	26	23	3
Newton	18	16	2
North Arlington	42	41	1
North Brunswick Township	53	49	4
North Caldwell	14	14	.....
Northfield	23	21	2
North Haledon	18	16	2
North Hanover Township	4	3	1
North Plainfield	46	43	3
Northvale	11	11	.....
North Wildwood	28	25	3
Norwood	12	12	.....
Oakland	31	28	3
Oaklyn	9	9	.....
Ocean City	66	63	3
Ocean Gate	4	1	3
Oceanport	18	16	2
Ocean Township (Monmouth County)	68	62	6
Ocean Township (Ocean County)	16	10	6
Ogdensburg	5	5	.....
Old Tappan	12	11	1
Oradell	22	21	1
Oxford Township	4	3	1
Palisades Park	30	30	.....
Palmyra	18	15	3
Park Ridge	19	19	.....
Passaic Township	21	20	1
Paulsboro	17	13	4
Peapack and Gladstone	4	4	.....
Pemberton	2	2	.....
Pennington	1	1	.....
Penns Grove	19	15	4
Pennsville Township	33	32	1
Pequannock Township	27	21	6
Phillipsburg	37	30	7
Pine Beach	5	4	1
Pine Hill	13	10	3
Pitman	21	19	2
Plainsboro Township	12	11	1
Pleasantville	53	48	5
Plumsted Township	2	1	1
Pohatcong	7	6	1
Point Pleasant	31	28	3
Point Pleasant Beach	21	19	2
Pompton Lakes	23	20	3
Princeton	32	30	2
Princeton Township	31	29	2
Prospect Park	10	10	.....
Ramsey	31	29	2
Randolph Township	38	34	4
Raritan	16	16	.....
Raritan Township	19	17	2
Readington Township	15	14	1
Red Bank	50	45	5
Ridgefield	28	26	2
Ridgefield Park	26	25	1
Ringwood	28	23	5
Riverdale	14	14	.....
River Edge	24	23	1
Riverside	12	11	1
Riverton	5	5	.....
River Vale	20	20	.....
Rochelle Park Township	17	17	.....
Rockaway	12	11	1
Rockaway Township	51	44	7

Table 72.—Number of Full-time Law Enforcement Employees, Cities with Population under 25,000, October 31, 1980—Continued

City by State	Total police employees		
	Total	Male	Female
NEW JERSEY—Con.			
Roseland	21	21	
Roselle	40	38	2
Roselle Park	30	30	
Roxbury Township	40	34	6
Rumson	16	16	
Runnemede	16	14	2
Rutherford	51	48	3
Saddle Brook Township	33	32	1
Saddle River	9	9	
Salem	21	20	1
Scotch Plains	44	40	4
Sea Bright	9	8	1
Sea Girt	12	11	1
Sea Isle City	22	20	2
Seaside Heights	21	20	1
Seaside Park	17	14	3
Secaucus	62	61	1
Ship Bottom	13	12	1
Shrewsbury	14	12	2
Somerdale	10	9	1
Somers Point	29	28	1
Somerville	38	33	5
South Amboy	30	27	3
South Belmar	9	9	
South Bound Brook	13	13	
South Brunswick Township	51	44	7
South Hackensack	17	17	
South Harrison Township	3	2	1
South Orange	57	54	3
South Plainfield	55	50	5
South River	37	33	4
South Toms River	6	6	
Sparta Township	30	28	2
Spotswood	19	18	1
Springfield	40	38	2
Spring Lake	16	16	
Spring Lake Heights	15	15	
Stafford Township	31	24	7
Stanhope	7	7	
Stillwater Township	2	2	
Stone Harbor	20	16	4
Stratford	12	12	
Summit	55	50	5
Surf City	11	8	3
Sussex	4	4	
Swedesboro	3	3	
Tenafly	34	32	2
Teterboro	7	7	
Tewksbury Township	4	4	
Tinton Falls	23	20	3
Totowa	23	22	1
Tuckerton	9	8	1
Union Beach	12	10	2
Upper Deerfield Township	6	2	4
Upper Saddle River	19	16	3
Ventnor City	39	33	6
Vernon Township	22	17	5
Verona	32	30	2
Voorhees Township	31	31	
Waldwick	19	19	
Wallington	16	16	
Wall Township	51	48	3
Wanaque	21	17	4
Warren Township	20	14	6
Washington	13	9	4
Washington Township (Bergen County)	21	20	1
Washington Township (Mercer County)	8	8	
Washington Township (Morris County)	21	18	3
Washington Township (Warren County)	5	5	
Watchung	26	22	4
Waterford Township	14	12	2
Weehawken Township	48	46	2
Wenonah	4	4	
Westampton	10	9	1
West Caldwell	30	29	1
West Cape May	8	6	2
West Deptford Township	31	27	4
West Long Branch	20	20	
West Milford Township	47	43	4
West Paterson	16	16	
Westville	12	10	2
West Wildwood	2	2	
West Windsor Township	27	25	2
Westwood	25	24	1
Wharton	14	11	3
Wildwood	63	53	10
Wildwood Crest	23	22	1
Winfield Township	4	4	
Winslow Township	61	53	8
Woodbine	13	7	6
Woodbury	29	25	4
Woodbury Heights	5	4	1
Woodcliff Lake	15	14	1
Woodlynne	5	5	
Wood Ridge	18	18	
Woodstown	7	6	1
Woolwich	4	4	
Wyckoff	23	23	
NEW MEXICO			
Acoma	12	9	3
Alamogordo	59	48	11
Artesia	29	23	6
Aztec	17	11	6
Bayard	6	5	1
Belen	17	16	1
Bernalillo	9	6	3
Bloomfield	16	11	5
Bosque Farms	4	4	
Central	3	3	
Chama	3	2	1
Cimarron	3	2	1
Clayton	11	7	4
Clouderoft	1	1	
Corrales	9	6	3
Cuba	3	3	
Deming	24	23	1
Espanola	38	28	10
Eunice	10	5	5
Gallup	68	53	15
Grants	30	23	7
Hurley	4	4	
Jal	8	8	
Las Vegas City	37	27	10
Los Alamos	38	27	11
Lovington	23	20	3
Mesilla	4	3	1
Milan	12	7	5
Moriarty	4	4	
Mountainair	3	3	
Portales	23	15	8
Questa	4	1	3
Raton	28	25	3
Red River	7	5	2
Ruidoso	22	18	4
Ruidoso Downs	5	4	1
San Juan Tribal	8	6	2
Santa Clara Tribal	12	9	3
Silver City	27	20	7
Socorro	13	10	3
Springer	4	4	
Taos	19	14	5
Tatum	7	3	4
Truth or Consequences	9	5	4
Tucumcari	25	22	3
Tularosa	13	11	2
NEW YORK			
Adams	2	2	
Akwesasne	21	18	3
Albion	12	11	1
Alden	3	3	
Alexandria Bay	3	3	
Alfred	6	6	
Allegany	2	2	
Altamont	1	1	
Amityville	26	26	
Amity Town and Belmont Village	1	1	
Amsterdam	40	39	1
Andover	2	2	
Arcade	6	6	
Ardsley	15	15	
Asharoken	3	3	
Athens	2	2	
Attica	6	4	2
Aurora Town-East Aurora	17	16	1
Avon	3	3	
Bainbridge	2	2	
Baldwinsville	13	10	3
Ballston Spa	6	6	
Batavia	36	33	3
Bath	14	11	3
Beacon	34	31	3
Bedford	35	32	3
Bethlehem	33	33	
Blasdell	6	6	
Blooming Grove	12	9	3
Bolivar	1	1	
Boonville	3	3	
Briarcliff Manor	17	17	
Brockport	12	11	1
Bronxville	24	23	1
Buchanan	5	5	
Busti	5	5	
Cambridge	3	3	
Camden	4	4	
Camillus	11	9	2
Canajoharie	5	5	
Canandaigua	28	24	4
Canastota	6	6	
Canisteo	2	2	
Canton	13	12	1
Cape Vincent	2	2	
Carthage	5	5	
Catskill	13	13	
Cattaraugus	1	1	
Cayuga Heights	7	6	1
Cazenovia	6	6	
Centre Island	5	5	
Chatham	4	4	
Chester	10	6	4
Chittenango	7	7	
Clayton	3	3	
Clinton	2	2	
Clyde	2	2	
Cobleskill	6	6	
Cohocton	1	1	
Cohoes	42	42	
Colchester	2	2	
Cold Spring	3	3	
Cooperstown	6	6	
Corinth	3	3	
Corning	26	25	1
Cornwall Town	10	7	3
Cornwall Village	7	4	3

Table 72.—Number of Full-time Law Enforcement Employees, Cities with Population under 25,000, October 31, 1980—Continued

City by State	Total police employees		
	Total	Male	Female
NEW YORK—Con.			
Cortland	44	41	3
Cove Neck	2	2	.....
Coxsackie	4	3	1
Crawford	2	2	.....
Croton-on-Hudson	17	17	.....
Dansville	10	8	2
Deer Park	1	1	.....
Delhi	4	4	.....
Depew	34	32	2
Deposit	2	2	.....
Dewitt	24	22	2
Dobbs Ferry	22	22	.....
Dolgeville	4	4	.....
Dryden	4	4	.....
Dundee	1	1	.....
Dunkirk	33	33	.....
Durham	4	4	.....
Eastchester	57	54	3
East Fishkill	1	.....	1
East Greenbush	15	13	2
East Hampton Town	40	39	1
East Hampton Village	18	18	.....
East Rochester	10	9	1
East Syracuse	10	8	2
Eden	5	4	1
Ellenville	19	15	4
Ellicott	7	7	.....
Ellicottville	1	1	.....
Elmira Heights	9	9	.....
Elmira Town	4	4	.....
Elmsford	14	14	.....
Endicott	52	44	8
Evans	23	21	2
Fairport	13	12	1
Falconer	6	6	.....
Fallsburg	19	17	2
Fayetteville	16	13	3
Floral Park	39	36	3
Florida	1	1	.....
Fort Edward	6	6	.....
Fort Plain	4	4	.....
Frankfort	5	5	.....
Franklinville	2	2	.....
Fredonia	17	17	.....
Fulton	35	33	2
Garden	48	42	6
Geddes	8	8	.....
Geneseo	5	4	1
Geneva	37	35	2
Glen Cove	46	46	.....
Glens Falls	40	39	1
Glenville	19	16	3
Goshen	12	11	1
Gouverneur	12	11	1
Gowanda	6	6	.....
Grand View-on-Hudson	1	1	.....
Great Neck Estates	14	12	2
Greene	2	2	.....
Greenport	2	2	.....
Greenport Town	2	2	.....
Greenwich	3	3	.....
Greenwood Lake	9	7	2
Groton	4	4	.....
Hamburg	23	18	5
Hamilton	5	5	.....
Hammondsport	4	3	1
Hancock	2	2	.....
Hanover	5	5	.....
Harrison	73	67	6
Hastings-on-Hudson	21	21	.....
Haverstraw	19	18	1
Haverstraw Town	24	23	1
Henderson	1	1	.....
Herkimer	21	20	1
Highland Falls	7	6	1
Holley	5	5	.....
Hoosick Falls	4	4	.....
Hornell	1	.....	1
Horseheads	12	11	1
Hudson	23	22	1
Hudson Falls	16	15	1
Hunter	2	2	.....
Huntington Bay	6	6	.....
Ilion	17	16	1
Irvington	18	18	.....
Johnson City	38	37	1
Johnstown	23	23	.....
Kenmore	32	31	1
Kensington	6	6	.....
Kent	12	11	1
Kings Point	21	21	.....
Kingston	70	66	4
Kirkland	1	1	.....
Lackawanna	75	74	1
Lake George	8	7	1
Lake Placid	14	13	1
Lake Success	19	19	.....
Lancaster Town	25	21	4
Lancaster Village	20	17	3
Larchmont	28	26	2
Laurel Hollow	9	9	.....
Le Roy	6	6	.....
Lewiston	1	1	.....
Liberty	16	15	1
Little Falls	12	12	.....
Little Valley	1	1	.....
Liverpool	5	5	.....
Lloyd	2	2	.....
Lloyd Harbor	12	11	1
Lockport	55	51	4
Lowville	5	5	.....
Lynbrook	43	42	1
Lyons	9	8	1
Macedon	3	3	.....
Malone	14	14	.....
Malverne	22	22	.....
Mamaroneck	50	46	4
Manlius	13	11	2
Marcellus	1	1	.....
Marion	1	1	.....
Marlborough	6	6	.....
Massena	24	23	1
Mechanicville	13	12	1
Medina	11	11	.....
Menands	9	9	.....
Middleport	1	1	.....
Middletown	54	50	4
Millbrook	1	1	.....
Mill Neck	3	3	.....
Minoa	6	6	.....
Mohawk	9	8	1
Monroe	14	12	2
Montgomery	1	1	.....
Monticello	23	22	1
Mount Kisco	24	23	1
Mount Morris	5	3	2
Mount Pleasant	44	41	3
Nassau	3	3	.....
Newark	19	18	1
New Berlin	2	2	.....
Newburgh	69	61	8
Newburgh Town	33	30	3
New Castle	30	29	1
New Hartford	3	3	.....
New Windsor	26	22	4
New York Mills	3	3	.....
Niagara	4	4	.....
Nichols	1	1	.....
Niskayuna	25	22	3
Nissequogue	3	3	.....
Norfolk	1	1	.....
North Castle	26	23	3
North Greenbush	6	5	1
Northport	19	19	.....
North Syracuse	14	11	3
North Tarrytown	23	23	.....
Northville	1	1	.....
Norwich	19	17	2
Norwood	1	1	.....
Nunda Town and Village	1	1	.....
Nyack	23	22	1
Ocean Beach	2	2	.....
Ogden	7	6	1
Ogdensburg	29	28	1
Old Brookville	34	31	3
Old Westbury	21	20	1
Olean	38	36	2
Olive	1	1	.....
Oneida	30	23	7
Oneonta	24	23	1
Orchard Park	26	25	1
Oriskany	1	1	.....
Ossining	41	38	3
Ossining Town	10	9	1
Oswego	48	44	4
Owego	12	9	3
Oxford Town and Village	1	1	.....
Oyster Bay Cove	4	4	.....
Painted Post	3	3	.....
Palmyra	4	4	.....
Pawling	3	3	.....
Peekskill	61	52	9
Pelham Manor	28	26	2
Pelham Village	24	24	.....
Penn Yan	12	11	1
Perry	6	6	.....
Piermont	5	5	.....
Plattsburgh	44	41	3
Pleasantville	20	20	.....
Port Chester	63	59	4
Port Dickinson	4	4	.....
Port Henry	1	1	.....
Port Jervis	18	18	.....
Portville	1	1	.....
Port Washington	42	42	.....
Potsdam	18	16	2
Pulaski	2	2	.....
Putnam Valley	18	14	4
Queensbury	20	19	1
Quogue	3	3	.....
Randolph	2	2	.....
Red Hook	2	2	.....
Rensselaer	29	27	2
Riverhead	53	49	4
Rouses Point	1	1	.....
Rye	36	34	2
Rye Town	20	20	.....
Saint Johnsville	4	3	1
Salamanca	14	14	.....
Saltaire	5	4	1
Sands Point	19	19	.....
Saranac Lake	18	16	2
Saratoga Springs	62	58	4
Saugerties Town	14	12	2
Saugerties Village	11	11	.....
Scarsdale	48	44	4
Schodack	5	5	.....
Schuylerville	1	1	.....
Scotia	13	13	.....
Seneca Falls	15	13	2
Shelter Island	6	6	.....
Sherrill	5	5	.....
Sidney	8	7	1
Silver Creek	9	8	1
Skaneateles	5	5	.....
Sodus Village	1	1	.....

351-634 O - 81 - 20 : QL 3

Table 72.—Number of Full-time Law Enforcement Employees, Cities with Population under 25,000, October 31, 1980—Continued

City by State	Total police employees		
	Total	Male	Female
NEW YORK—Con.			
Solvay	17	14	3
Southampton Village	19	14	5
South Glens Falls	7	5	2
South Nyack	4	4	.....
Southold	33	30	3
Southport	1	1	.....
Spring Valley	39	37	2
Stony Point	20	19	1
Suffern	26	24	2
Tarrytown	34	33	1
Ticonderoga	5	5	.....
Tonawanda	37	36	1
Tuckahoe	24	24	.....
Tupper Lake	13	13	.....
Tuxedo	11	9	2
Tuxedo Park	8	7	1
Ulster	15	13	2
Vernon	2	2	.....
Waddington	1	1	.....
Walden	11	8	3
Walton	6	5	1
Wappingers Falls	9	6	3
Warsaw	5	5	.....
Warwick	10	8	2
Warwick Town	7	7	.....
Washingtonville	16	11	5
Waterford	8	7	1
Waterloo	8	7	1
Watervliet	26	26	.....
Watkins Glen	9	9	.....
Waverly	13	13	.....
Webb	4	4	.....
Webster	26	24	2
Wellsville	14	13	1
Westfield	6	5	1
Westhampton Beach	10	10	.....
Wheatland	3	3	.....
Whitehall	3	2	1
Whitesboro	4	4	.....
Whitney Point	1	1	.....
Willsboro	1	1	.....
Windsor	1	1	.....
Woodbury	11	9	2
Woodhull	1	1	.....
Woodridge	2	2	.....
Yorkville	1	1	.....
NORTH CAROLINA			
Aberdeen	12	9	3
Ahoskie	19	15	4
Albemarle	38	32	6
Andrews	7	6	1
Angier	9	6	3
Ansonville	1	1	.....
Apex	13	13	.....
Archdale	9	8	1
Asheboro	40	32	8
Atlantic Beach	9	9	.....
Aulander	3	3	.....
Aurora	1	1	.....
Ayden	13	10	3
Bailey	4	4	.....
Bakersville	1	1	.....
Banner Elk	5	5	.....
Battleboro	6	4	2
Beaufort	12	11	1
Belhaven	9	6	3
Belmont	13	11	2
Benson	13	11	2
Bessemer City	12	11	1
Bethel	15	11	4
Beulaville	3	3	.....
Biltmore Forest	11	11	.....
Biscoe	4	4	.....
Black Creek	3	3	.....
NORTH CAROLINA—Continued			
Black Mountain	10	6	4
Bladenboro	4	4	.....
Blowing Rock	10	8	2
Boiling Spring Lakes	4	4	.....
Boiling Springs	5	5	.....
Boone	27	25	2
Boonville	1	1	.....
Brevard	20	17	3
Bridgeton	2	2	.....
Brookford	1	1	.....
Brunswick	1	1	.....
Bryson City	5	5	.....
Bunn	3	3	.....
Burgaw	4	4	.....
Burnsville	5	5	.....
Butner	24	24	.....
Calypso	1	1	.....
Candor	2	2	.....
Canton	20	15	5
Cape Carteret	3	3	.....
Carolina Beach	16	13	3
Carrboro	22	16	6
Carthage	5	5	.....
Cary	26	24	2
Chadbourn	8	7	1
Cherokee	16	13	3
Cherryville	13	12	1
China Grove	4	4	.....
Chocowinity	1	1	.....
Claremont	5	4	1
Clarkton	3	3	.....
Clayton	15	12	3
Clinton	32	22	10
Clyde	2	2	.....
Coats	8	6	2
Concord	46	46	.....
Conover	9	8	1
Conway	12	12	.....
Cornelius	5	5	.....
Cramerton	6	6	.....
Creedmoor	11	10	1
Dallas	8	7	1
Davidson	6	6	.....
Denton	5	5	.....
Dobson	4	4	.....
Dover	1	1	.....
Drexel	6	6	.....
Dublin	1	1	.....
Dunn	35	28	7
East Bend	1	1	.....
East Spencer	3	3	.....
Eden	47	43	4
Edenton	17	16	1
Elizabeth City	42	35	7
Elizabethtown	10	10	.....
Elkin	16	14	2
Elk Park	1	1	.....
Ellerbe	3	3	.....
Elm City	4	4	.....
Elon College	5	5	.....
Emerald Isle	11	8	3
Enfield	13	10	3
Erwin	13	7	6
Eureka	1	1	.....
Fair Bluff	4	4	.....
Fairmont	10	10	.....
Faison	2	2	.....
Farmville	18	15	3
Forest City	19	18	1
Fountain	4	3	1
Four Oaks	5	3	2
Franklin	8	8	.....
Franklinton	6	6	.....
Fremont	4	4	.....
Fuquay-Varina	16	13	3
NORTH CAROLINA—Continued			
Garland	3	2	1
Garner	20	18	2
Gaston	1	1	.....
Gibson	1	1	.....
Gibsonville	11	8	3
Graham	17	14	3
Granite Falls	11	11	.....
Grifton	5	4	1
Grimesland	2	1	1
Hamlet	17	14	3
Havelock	16	12	4
Hazelwood	6	6	.....
Henderson	40	35	5
Hendersonville	31	23	8
Hertford	5	5	.....
Hickory	87	61	26
Highlands	6	6	.....
High Shoals	3	2	1
Hillsborough	11	9	2
Holden Beach	4	4	.....
Holly Ridge	2	1	1
Hookerton	2	2	.....
Hope Mills	12	9	3
Hudson	9	8	1
Huntersville	3	3	.....
Indian Beach	2	2	.....
Jackson	2	2	.....
Jacksonville	81	63	18
Jonesville	4	4	.....
Kenansville	2	2	.....
Kenly	7	4	3
Kernersville	17	16	1
Kill Devil Hills	10	9	1
Kings Mountain	19	15	4
Knightdale	2	2	.....
Kure Beach	3	3	.....
La Grange	6	6	.....
Lake Lure	4	4	.....
Lake Waccamaw	1	1	.....
Landis	4	4	.....
Laurinburg	27	26	1
Lawndale	2	2	.....
Lenoir	50	42	8
Lewiston	2	1	1
Lexington	58	47	11
Liberty	10	7	3
Lilesville	1	.....	1
Lillington	6	6	.....
Lincolnton	18	15	3
Littleton	3	3	.....
Locust	3	3	.....
Long Beach	14	10	4
Longview	8	8	.....
Louisburg	8	8	.....
Lowell	7	7	.....
Lucama	3	3	.....
Lumberton	43	35	8
Macclesfield	1	1	.....
Madison	15	11	4
Magnolia	1	1	.....
Maiden	8	7	1
Manteo	4	4	.....
Marion	14	12	2
Marshall	4	4	.....
Mars Hill	4	4	.....
Marshville	6	6	.....
Matthews	4	3	1
Maxton	10	10	.....
Mayodan	11	11	.....
McAdenville	3	3	.....
Mebane	13	12	1
Middlesex	5	4	1
Mocksville	8	8	.....
Monroe	34	32	2
Montreat	5	5	.....

ble 72.—Number of Full-time Law Enforcement Employees, Cities with Population under 25,000, October 31, 1980—Continued

City by State	Total police employees		
	Total	Male	Female
ORTH CAROLINA—Continued			
oresville	25	24	1
orehead City	20	14	6
organton	50	43	7
orven	2	1	1
ount Airy	28	27	1
ount Gilead	4	4	.....
ount Holly	15	14	1
ount Olive	16	15	1
urfreesboro	12	9	3
urphy	7	6	1
gs Head	15	10	5
shville	6	5	1
w Bern	42	31	11
wport	3	3	.....
wton	26	20	6
wton Grove	2	2	.....
orth Kannapolis	24	23	1
orth Wilkesboro	18	13	5
orwood	4	4	.....
kboro	2	2	.....
cean Isle Beach	4	4	.....
xford	24	17	7
mbroke	12	11	1
keville	3	3	.....
lot Mountain	9	8	1
nebluff	2	2	.....
nehurst	17	14	3
ne Knoll Shores	4	4	.....
ne Level	1	1	.....
netops	6	5	1
neville	5	5	.....
nk Hill	1	1	.....
ttsboro	5	5	.....
ymouth	13	9	4
lkton	1	1	.....
rinceton	4	4	.....
rinceville	2	2	.....
aeford	12	11	1
amseur	4	4	.....
andleman	9	6	3
anlo	6	6	.....
ed Springs	10	9	1
eidsville	42	39	3
hodhiss	2	2	.....
ichlands	3	3	.....
ich Square	3	3	.....
oanoke Rapids	39	31	8
obbins	7	7	.....
obbinsville	4	4	.....
obersonville	6	5	1
ockingham	22	19	3
olesville	3	2	1
onda	1	1	.....
oseboro	4	4	.....
ose Hill	5	4	1
owland	9	4	5
oxboro	28	24	4
utherfordton	10	10	.....
alemburg	1	1	.....
alisbury	71	56	15
aluda	2	2	.....
anford	46	42	4
cotland Neck	14	10	4
eaboard	1	1	.....
elma	16	13	3
hallotte	9	6	3
harpsburg	4	4	.....
helby	45	39	6
iler City	14	9	5
ims	2	2	.....
mithfield	28	26	2
now Hill	1	1	.....
outhern Pines	23	20	3
outhport	10	7	3
parta	5	5	.....
pencer	7	4	3
NORTH CAROLINA—Continued			
Spindale	10	10	.....
Spring Hope	5	5	.....
Spring Lake	15	8	7
Spruce Pine	13	11	2
Stanley	7	6	1
Stantonsburg	4	4	.....
Star	4	4	.....
Statesville	63	56	7
Stoneville	5	4	1
Sunset Beach	3	2	1
Surf City	4	4	.....
Swansboro	4	4	.....
Sylva	7	7	.....
Tabor City	9	9	.....
Tarboro	26	23	3
Taylorsville	5	5	.....
Thomasville	45	43	2
Topsail Beach	3	3	.....
Trent Woods	3	2	1
Troutman	3	3	.....
Troy	6	6	.....
Tryon	9	8	1
Valdese	9	7	2
Vanceboro	1	1	.....
Vass	2	2	.....
Wadesboro	20	19	1
Wagram	2	2	.....
Wake Forest	12	9	3
Wallace	16	14	2
Walnut Cove	6	4	2
Warrenton	10	8	2
Warsaw	12	9	3
Washington	23	21	2
Waxhaw	4	4	.....
Waynesville	22	22	.....
Weldon	11	9	2
Wendell	7	7	.....
West Jefferson	6	6	.....
Whispering Pines	5	5	.....
Whitakers	5	5	.....
White Lake	4	4	.....
Whiteville	22	18	4
Wilkesboro	7	6	1
Williamston	16	15	1
Wingate	1	1	.....
Winterville	3	3	.....
Winton	1	1	.....
Woodfin	6	6	.....
Woodland	1	1	.....
Wrightsville Beach	21	20	1
Yadkinville	5	4	1
Youngsville	4	4	.....
Zebulon	11	9	2
NORTH DAKOTA			
Bowman	4	3	1
Carrington	3	3	.....
Devils Lake	13	12	1
Dickinson	34	25	9
Ellendale	2	2	.....
Grafton	15	14	1
Harvey	3	3	.....
Hillsboro	1	1	.....
Jamestown	32	27	5
Langdon	3	3	.....
Lisbon	2	2	.....
Mandan	31	19	12
Mayville	2	2	.....
New Town	3	3	.....
Rugby	5	5	.....
Valley City	16	12	4
Wahpeton	15	13	2
Watford City	5	5	.....
West Fargo	17	13	4
Williston	31	26	5
OHIO			
Ada	6	5	1
Alliance	48	41	7
Amberley	16	15	1
Amherst	17	11	6
Ansonia	3	3	.....
Aquilla	1	1	.....
Archbold	5	5	.....
Arlington Heights	4	4	.....
Ashland	35	28	7
Athens	22	21	1
Attica	2	1	1
Aurora	19	16	3
Avon Lake	23	23	.....
Bainbridge	5	5	.....
Bath Township	11	8	3
Bay Village	24	21	3
Bazetta Township	5	5	.....
Bedford	31	31	.....
Bedford Heights	35	33	2
Bellbrook	8	5	3
Bellaire	19	18	1
Bellevue	16	13	3
Belpre	12	9	3
Berea	34	27	7
Bethel	6	4	2
Bexley	29	26	3
Blanchester	7	3	4
Blue Ash	29	25	4
Bluffton	5	5	.....
Bradford	4	4	.....
Brady Lake	1	1	.....
Brecksville	23	19	4
Brewster	4	4	.....
Bridgeport	10	6	4
Broadview Heights	17	16	1
Brookfield	11	10	1
Brooklyn	34	31	3
Brooklyn Heights	8	8	.....
Brookville	9	8	1
Bryan	16	14	2
Buckland	4	3	1
Bucyrus	24	19	5
Butler	5	2	3
Cadiz	5	5	.....
Caledonia	2	2	.....
Cambridge	33	31	2
Canal Fulton	18	18	.....
Canfield	15	9	6
Carey	7	7	.....
Carlisle	6	6	.....
Carrollton	5	5	.....
Celina	18	14	4
Centerville	23	19	4
Chagrin Falls	18	12	6
Chardon	10	8	2
Chester Township	16	11	5
Cheviot	10	9	1
Chillicothe	44	40	4
Circleville	27	19	8
Clay Township	6	5	1
Clear Creek Township	7	6	1
Cleves	2	2	.....
Clyde	15	12	3
Columbiana	13	13	.....
Conneaut	25	20	5
Copley	8	7	1
Coshocton	20	20	.....
Covington	7	5	2
Craig Beach	1	1	.....
Crestline	14	12	2
Deer Park	9	9	.....
Defiance	28	24	4
Delaware	37	29	8
Delta	5	5	.....
Dennison	10	10	.....
Deshler	1	1	.....
Doylestown	6	5	1

Table 72.—Number of Full-time Law Enforcement Employees, Cities with Population under 25,000, October 31, 1980—Continued

City by State	Total police employees		
	Total	Male	Female
OHIO—Con.			
Dublin	9	8	1
Eastlake	33	28	5
East Liverpool	30	27	3
East Palestine	10	8	2
Eaton	14	14	.....
Elmwood Place	8	8	.....
Englewood	19	12	7
Evendale	15	14	1
Fairfax	9	9	.....
Fairfield Township	6	6	.....
Fairlawn	15	13	2
Fairport Harbor	5	5	.....
Fairview Park	48	46	2
Fayette	4	3	1
Forest	3	2	1
Forest Park	23	21	2
Fort Shawnee	2	2	.....
Franklin	13	13	.....
Gahanna	31	28	3
Galion	28	22	6
Gallipolis	21	19	2
Gates Mills	13	11	2
Genoa	6	3	3
Germantown	12	8	4
German Township	3	2	1
Gibsonburg	4	4	.....
Girard	21	21	.....
Golf Manor	5	5	.....
Goshen Township	3	2	1
Grand Rapids	1	1	.....
Grandview Heights	22	20	2
Granville	7	6	1
Greenhills	6	6	.....
Greenville	26	19	7
Grove City	25	25	.....
Harrison	13	9	4
Hartville	4	4	.....
Hicksville	7	5	2
Highland Heights	22	17	5
Hilliard	22	17	5
Hillsboro	15	13	2
Hinckley	6	5	1
Holland	4	4	.....
Howland Township	16	15	1
Hubbard	14	14	.....
Hubbard Township	11	10	1
Hudson	12	9	3
Independence	21	16	5
Indian Hill	21	18	3
Ironton	31	26	5
Jackson	15	13	2
Johnstown	6	6	.....
Kenton	15	14	1
Kirtland	10	4	6
Lagrange	7	6	1
Lakemore	5	5	.....
Lawrence Township	3	3	.....
Lebanon	25	20	5
Leipsic	5	4	1
Lemon Township	5	5	.....
Lexington	7	5	2
Liberty Township	26	18	8
Lincoln Heights	11	9	2
Lisbon	21	20	1
Lockland	16	16	.....
London	18	13	5
Loudonville	10	10	.....
Loveland	11	9	2
Lyndhurst	35	29	6
Macedonia	9	8	1
Madeira	12	11	1
Madison Township (Lake County)	19	15	4
Madison Township (Montgomery County)	22	16	6
Malta Village	3	3	.....
Manchester	6	2	4
Mariemont	9	9	.....
Marietta	28	25	3
Marlboro	2	2	.....
Marysville	16	14	2
Mason	13	11	2
Maumee	31	28	3
Mayfield	18	13	5
Mayfield Heights	37	35	2
McComb	3	2	1
McConnelsville	4	3	1
Mechanicsburg	3	3	.....
Medina	27	17	10
Mentor-on-the-Lake	11	6	5
Miamisburg	36	28	8
Miami Township	11	9	2
Middleburg Heights	34	29	5
Middlefield	6	4	2
Milford	12	10	2
Mingo Junction	12	10	2
Mogadore	7	7	.....
Monroe	4	.....	4
Montgomery	15	14	1
Montpelier	6	5	1
Moraine	29	24	5
Mount Sterling	13	7	6
Mount Vernon	32	24	8
Munroe Falls Village	6	6	.....
Napoleon	17	15	2
New Boston	13	10	3
Newburgh Heights	8	5	3
New Carlisle	11	7	4
Newcomerstown	12	9	3
New Lebanon	9	7	2
New Lexington	11	8	3
New Paris	3	3	.....
New Philadelphia	22	18	4
New Richmond	10	6	4
Newton Falls	10	9	1
Newtown	4	4	.....
Niles	36	31	5
Northampton Township	16	12	4
North Baltimore	7	4	3
North Canton	18	17	1
North College Hill	12	11	1
North Kingsville	5	4	1
North Ridgeville	28	22	6
Northwood	17	13	4
Norton	18	15	3
Norwalk	46	43	3
Oakwood	36	30	6
Oberlin	16	12	4
Ontario	13	13	.....
Oregon	46	42	4
Orrville	17	13	4
Ottawa	5	5	.....
Ottawa Hills	12	11	1
Oxford	23	17	6
Painesville	27	26	1
Parma Heights	32	30	2
Paulding	6	4	2
Pepper Pike	22	18	4
Perkins Township	16	14	2
Perry	7	4	3
Perrysburg	21	15	6
Perry Township	19	19	.....
Piqua	38	31	7
Port Clinton	11	11	.....
Randolph Township	15	11	4
Ravenna	17	17	.....
Reading	23	22	1
Reynoldsburg	36	28	8
Richfield	11	11	.....
Richmond Heights	23	20	3
Rittman	13	10	3
Riverside	5	4	1
Roseville	6	5	1
Rossford	12	11	1
Russell Township	6	6	.....
Saint Bernard	19	19	.....
Salem	25	22	3
Salem Township	1	1	.....
Salineville	8	5	3
Sebring	9	6	3
Seven Hills	13	12	1
Seville	3	3	.....
Shadyside	9	9	.....
Sharonville	29	25	4
Shelby	18	15	3
Sidney	36	31	5
Silverton	13	11	2
Smith Township	3	3	.....
Solon	34	30	4
South Russell	6	5	1
Springboro	17	11	6
Springdale	27	21	6
Swanton	8	6	2
Sylvania	30	29	1
Sylvania Township	22	20	2
Tallmadge	28	19	9
Terrace Park	6	5	1
Tiffin	43	35	8
Tipp City	13	10	3
Toronto	9	9	.....
Trenton	8	4	4
Trotwood	21	17	4
Troy	37	31	6
Twinsburg	19	17	2
Uhrichsville	22	21	1
Union	5	4	1
Union City	5	4	1
Union Township (Butler County)	24	20	4
Union Township (Licking County)	3	2	1
University Heights	35	32	3
Upper Sandusky	10	10	.....
Urbana	21	17	4
Valley View	9	9	.....
Vandalia	22	20	2
Van Wert	23	18	5
Vermilion	22	18	4
Wadsworth	20	19	1
Waite Hill	5	5	.....
Walbridge	10	6	4
Walton Hills	13	9	4
Wapakoneta	15	15	.....
Warrensville Township	5	5	.....
Warrensville Heights	41	39	2
Washington Court House	13	13	.....
Waterville	7	7	.....
Wauseon	8	8	.....
Waverly	13	10	3
Wellington	10	7	3
Wellston	10	10	.....
Wellsville	13	9	4
West Carrollton	19	16	3
Westerville	36	28	8
West Jefferson	12	12	.....
Westlake	34	33	1
Weston	1	1	.....
West Union	6	3	3
Whitehall	46	39	7
Wickliffe	34	29	5
Willard	17	11	6
Willoughby	44	36	8
Willoughby Hills	15	10	5
Willowick	29	24	5
Wilmington	23	19	4
Winchester	2	2	.....
Windham	8	5	3

Table 72.—Number of Full-time Law Enforcement Employees, Cities with Population under 25,000, October 31, 1980—Continued

City by State	Total police employees		
	Total	Male	Female
OHIO—Con.			
Woodlawn	13	11	2
Woodsfield	4	4	.....
Wooster	37	32	5
Worthington	35	29	6
Wyoming	16	14	2
Xenia	48	41	7
Yellow Springs	10	8	2
OKLAHOMA			
Ada	37	34	3
Afton	3	2	1
Altus	42	39	3
Alva	12	8	4
Anadarko	21	12	9
Antlers	8	7	1
Ardmore	41	29	12
Arkoma	1	1	.....
Atoka	14	13	1
Barnsdall	5	3	2
Beaver	2	2	.....
Beggs	5	4	1
Bethany	29	25	4
Bixby	16	14	2
Blackwell	19	16	3
Blanchard	8	5	3
Bokoshe	1	1	.....
Boley	1	1	.....
Bristow	11	7	4
Broken Bow	16	14	2
Burns Flat	9	9	.....
Carnegie	7	7	.....
Catoosa	5	5	.....
Chandler	12	10	2
Checotah	11	10	1
Chelsea	7	5	2
Cherokee	9	9	.....
Cheyenne	1	1	.....
Chickasha	32	24	8
Choctaw	15	11	4
Chouteau	5	4	1
Claremore	24	20	4
Clayton	3	3	.....
Cleveland	7	7	.....
Clinton	19	14	5
Coalgate	4	4	.....
Colcord	1	1	.....
Collinsville	11	7	4
Comanche	6	5	1
Commerce	4	4	.....
Coweta	12	11	1
Crescent	8	5	3
Cushing	20	16	4
Davenport	4	2	2
Davis	11	10	1
Dewar	3	2	1
Dewey	7	7	.....
Drumright	8	7	1
Duncan	48	43	5
Durant	29	25	4
Elk City	19	17	2
Elmore City	4	2	2
El Reno	30	22	8
Erick	3	3	.....
Eufaula	7	7	.....
Fairfax	9	7	2
Fairview	9	7	2
Forest Park	4	2	2
Fort Gibson	4	4	.....
Frederick	14	11	3
Geary	8	4	4
Glencoe	1	1	.....
Glenpool	13	9	4
Gore	2	2	.....
Granite City	4	3	1
Grove	14	10	4
Guthrie	23	16	7
OKLAHOMA—Con.			
Guymon	18	12	6
Haileyville	2	1	1
Harrah	7	6	1
Hartshorne	8	6	2
Haskell	8	8	.....
Healdton	8	4	4
Hennessey	5	4	1
Henryetta	15	13	2
Hobart	10	10	.....
Holdenville	14	8	6
Hollis	12	12	.....
Hominy	12	8	4
Hooker	5	3	2
Hugo	15	12	3
Hulbert	1	1	.....
Idabel	16	14	2
Inola	4	4	.....
Jay	6	4	2
Jenks	15	11	4
Jones	7	5	2
Ketchum	1	1	.....
Kingfisher	8	8	.....
Konawa	6	4	2
Krebs	2	2	.....
Langley	2	2	.....
Langston	1	1	.....
Laverne	7	5	2
Lindsay	13	9	4
Locust Grove	5	4	1
Lone Grove	4	4	.....
Luther	5	3	2
Madill	11	11	.....
Mangum	11	8	3
Mannford	8	8	.....
Marietta	6	6	.....
Marlow	9	9	.....
Maud	4	4	.....
Maysville	2	2	.....
McAlester	36	32	4
McCurtain	3	2	1
McLoud	7	3	4
Meeker	4	3	1
Miami	34	27	7
Minco	3	3	.....
Morris	3	3	.....
Morrison	1	1	.....
Muldrow	3	3	.....
Mustang	16	10	6
Newcastle	9	6	3
Newkirk	5	5	.....
Nichols Hills	24	17	7
Nicoma Park	12	11	1
Noble	12	9	3
Nowata	8	7	1
Okarche	2	2	.....
Okeene	7	3	4
Okmulgee	34	29	5
Oologah	4	3	1
Owasso	16	13	3
Padin	1	1	.....
Pauls Valley	15	13	2
Pawhuska	15	12	3
Pawnee	8	8	.....
Perry	14	11	3
Piedmont	6	3	3
Pocola	5	5	.....
Porter	2	2	.....
Porum	3	3	.....
Poteau	15	13	2
Prague	6	5	1
Pryor	20	17	3
Purcell	20	13	7
Quinton	5	5	.....
Ralston	1	1	.....
Ringling	3	2	1
Roland	10	6	4
Rush Springs	1	1	.....
OKLAHOMA—Con.			
Salina	8	5	3
Sallisaw	10	9	1
Sand Springs	32	26	6
Sapulpa	35	29	6
Sayre	9	6	3
Seminole	19	13	6
Shattuck	8	4	4
Shidler	1	1	.....
Skiatook	12	10	2
Snyder	3	3	.....
South Coffeyville	1	1	.....
Spencer	9	7	2
Sperry	2	2	.....
Spiro	4	4	.....
Stigler	9	9	.....
Stilwell	12	10	2
Stratford	4	4	.....
Stroud	10	6	4
Sulphur	12	8	4
Tahlequah	26	25	1
Talihina	7	7	.....
Tecumseh	15	11	4
Tishomingo	13	11	2
Tonkawa	10	8	2
Tuttle	6	3	3
Valley Brook	6	5	1
Valliant	9	8	1
Vian	7	5	2
Village	21	17	4
Vinita	13	11	2
Wagoner	13	11	2
Walters	5	5	.....
Warner	2	2	.....
Warr Acres	20	16	4
Watonga	11	9	2
Watts	6	5	1
Waurika	8	4	4
Waynoka	9	4	5
Weatherford	17	13	4
Weleetka	6	5	1
Wellston	2	2	.....
Westville	6	3	3
Wetumka	6	5	1
Wewoka	15	12	3
Wilburton	8	6	2
Wilson	6	3	3
Woodward	31	25	6
Wright City	6	4	2
Wynnewood	8	4	4
Wynona	3	3	.....
Yale	5	4	1
Yukon	22	18	4
OREGON			
Amity	2	2	.....
Arlington	1	1	.....
Ashland	29	21	8
Astoria	23	17	6
Aumsville	3	3	.....
Baker	18	13	5
Bandon	5	5	.....
Banks	2	1	1
Bend	45	31	14
Brookings	11	7	4
Burns	12	8	4
Burns Paiute Tribal	3	3	.....
Butte Falls	2	2	.....
Canby	16	16	.....
Cannon Beach	5	2	3
Canyonville	9	5	4
Carlton	3	2	1
Cave Junction	10	7	3
Central Point	13	13	.....
Clatskanie	6	5	1
Coburg	3	3	.....
Condon	1	1	.....

Table 72.—Number of Full-time Law Enforcement Employees, Cities with Population under 25,000, October 31, 1980—Continued

City by State	Total police employees		
	Total	Male	Female
OREGON—Con.			
Coos Bay	32	24	8
Coquille	12	8	4
Cornelius	9	8	1
Cottage Grove	21	15	6
Culver	1	1	.....
Dallas	15	14	1
Dayton	2	2	.....
Dundee	2	2	.....
Eagle Point	8	6	2
Eastside	4	4	.....
Elgin	5	5	.....
Enterprise	4	4	.....
Florence	14	9	5
Forest Grove	23	17	6
Garibaldi	2	2	.....
Gaston	2	2	.....
Gearhart	3	3	.....
Gladstone	19	12	7
Gold Beach	4	4	.....
Grants Pass	41	32	9
Hammond	1	1	.....
Heppner	5	4	1
Hermiston	17	12	5
Hines	3	3	.....
Hood River	11	9	2
Hubbard	5	5	.....
Independence	11	7	4
Jacksonville	3	3	.....
Jefferson	3	3	.....
John Day	8	5	3
Klamath Falls	36	29	7
Lafayette	2	1	1
La Grande	22	14	8
Lake Oswego	44	37	7
Lakeside	4	3	1
Lakeview	5	5	.....
Lebanon	28	19	9
Lincoln City	22	17	5
Madras	6	5	1
McMinnville	24	18	6
Merrill	3	2	1
Milton-Freewater	12	7	5
Milwaukie	33	25	8
Molalla	11	11	.....
Monmouth	12	9	3
Monroe	1	1	.....
Mount Angel	5	5	.....
Myrtle Creek	12	7	5
Myrtle Point	9	4	5
Newberg	25	18	7
Newport	21	14	7
North Bend	20	14	6
North Plains	3	2	1
Nyssa	10	7	3
Oakland	3	3	.....
Oakridge	12	8	4
Ontario	24	17	7
Oregon City	33	26	7
Pendleton	34	22	12
Philomath	7	6	1
Phoenix	8	7	1
Pilot Rock	3	3	.....
Powers	3	3	.....
Prairie City	3	2	1
Prineville	18	11	7
Rainier	6	5	1
Redmond	22	16	6
Reedsport	20	11	9
Rogue River	3	3	.....
Roseburg	40	30	10
Saint Helens	16	15	1
Sandy	9	9	.....
Scappoose	7	5	2
Seaside	18	13	5
Shady Cove	3	2	1
Sheridan	7	5	2
Silverton	14	10	4
Sisters	8	5	3
Stanfield	2	2	.....
Stayton	15	10	5
Sutherlin	13	9	4
Sweet Home	25	15	10
Talent	8	7	1
The Dalles	25	19	6
Tigard	27	21	6
Tillamook	11	10	1
Toledo	11	7	4
Troutdale	10	9	1
Turner	3	2	1
Umatilla	13	7	6
Union	3	3	.....
Vale	5	5	.....
Vernonia	4	2	2
Warrenton	4	4	.....
West Linn	23	15	8
Willamina	5	4	1
Winston	12	7	5
Woodburn	26	19	7
Yamhill	1	1	.....
PENNSYLVANIA			
Akron	2	2	.....
Albion	2	2	.....
Aldan	4	4	.....
Aliquippa	21	17	4
Allegheny Township (Blair County)	4	3	1
Allegheny Township (Westmoreland County)	2	2	.....
Ambler	13	12	1
Ambridge	15	15	.....
Amity Township	4	4	.....
Annville	3	3	.....
Apollo	1	1	.....
Archbald	5	4	1
Arnold	14	14	.....
Ashland	7	7	.....
Ashley	5	5	.....
Aspinwall	6	5	1
Aston Township	20	18	2
Athens	6	5	1
Athens Township	3	3	.....
Avalon	11	10	1
Avoca	4	4	.....
Baden	5	5	.....
Baldwin Township	5	5	.....
Bally	1	1	.....
Bangor	6	6	.....
Barnesboro	2	2	.....
Barrett Township	3	3	.....
Bath	2	2	.....
Beaver	9	8	1
Beaver Falls	24	21	3
Bedford	7	7	.....
Bedminster Township	2	2	.....
Belle Acres	1	1	.....
Bellefonte	14	14	.....
Belle Vernon	8	8	.....
Bellevue	21	19	2
Bellwood	3	2	1
Ben Avon	12	11	1
Bentleyville	2	2	.....
Benton	1	1	.....
Benzinger Township	7	6	1
Berlin	1	1	.....
Berwick	16	15	1
Bessemer	1	1	.....
Bethel Township	1	1	.....
Bethlehem Township	13	13	.....
Big Beaver	2	2	.....
PENNSYLVANIA—Continued			
Birdsboro	5	5	.....
Birmingham Township	2	2	.....
Blair Township	2	2	.....
Blairsville	9	7	2
Blakely	7	7	.....
Blawnox	4	4	.....
Bloomsburg	15	14	1
Blossburg	3	3	.....
Boswell	2	2	.....
Boyertown	6	5	1
Brackenridge	4	4	.....
Braddock	9	7	2
Braddock Hills	6	6	.....
Bradford	23	23	.....
Bradford Township	4	4	.....
Brentwood	20	18	2
Briar Creek Township	2	2	.....
Bridgeport	7	7	.....
Bridgeville	10	10	.....
Bridgewater	1	1	.....
Brighton Township	3	3	.....
Bristol	12	11	1
Brockway	4	3	1
Brookhaven	5	4	1
Brookville	9	7	2
Brownsville	9	8	1
Bryn Athyn	3	3	.....
Buckingham Township	6	6	.....
Burgettstown	2	2	.....
Burnham-Derry Township	12	12	.....
Bushkill Township	1	1	.....
Butler	30	29	1
Butler Township (Butler County)	23	20	3
Butler Township (Luzerne County)	3	3	.....
Butler Township (Schuylkill County)	4	4	.....
Caernarvon Township (Berks County)	2	2	.....
Caernarvon Township (Lancaster County)	1	1	.....
California	14	12	2
Caln Township	11	10	1
Cambria Township	2	2	.....
Cambridge Springs	3	3	.....
Camp Hill	13	13	.....
Canonsburg	19	17	2
Canton	2	2	.....
Carbondale	14	14	.....
Carlisle	29	28	1
Carmichaels	2	2	.....
Carnegie	19	17	2
Carrolltown	1	1	.....
Carroll Township	3	3	.....
Carroll-Franklin Townships	4	4	.....
Castle Shannon	12	11	1
Catasauqua	10	9	1
Catawissa	1	1	.....
Cecil Township	8	8	.....
Center Township	7	7	.....
Centerville	4	4	.....
Central City	2	2	.....
Centralia	1	1	.....
Chalfont	2	2	.....
Chambersburg	27	25	2
Charleroi	17	15	2
Chartiers Township	3	3	.....
Cherry Tree-Burnside	1	1	.....
Chester Hill	1	1	.....
Chester Township	4	3	1
Cheswick	4	4	.....
Chippewa	3	3	.....
Churchill	10	10	.....

City by State	Total police employees		
	Total	Male	Female
PENNSYLVANIA—Continued			
Fairton	27	25	2
Farion	10	9	1
Fark	1	1	.....
Farks Summit	9	8	1
Fearfield	9	9	.....
Feona	2	2	.....
Fifton Heights	10	9	1
Fymer	1	1	.....
Faldale	3	3	.....
Fal Township	17	17	.....
Fatesville	26	25	1
Fchranton	1	1	.....
Flebrookdale Township	3	3	.....
Fllegeville	3	3	.....
Fllier Township	9	9	.....
Fllingdale	10	9	1
Flumbia	16	14	2
Flwyn	6	5	1
Fnemaugh Township	6	5	1
Fnestoga Township	1	1	.....
Fnewago Township (Adams County)	3	3	.....
Fnewago Township (York County)	3	3	.....
Fnewango Township	4	4	.....
Fnfluence	1	1	.....
Fnnellsville	25	23	2
Fnshohocken	11	10	1
Fnway	4	4	.....
Fnyngham	2	2	.....
Fnyngham Township	1	1	.....
Folbaugh Township	3	3	.....
Foopersburg	3	3	.....
Foplay	4	4	.....
Foraopolis	16	16	.....
Fornwall	2	2	.....
Forry	17	15	2
Foudersport	2	1	1
Fourtdale	1	1	.....
Frafton	13	13	.....
Franberry Township	10	8	2
Frescent Township	1	1	.....
Fresson	2	2	.....
Fressona	2	2	.....
Fresson Township	2	2	.....
Froyle Township	1	1	.....
Fumberland Township (Adams County)	2	2	.....
Fumberland Township (Greene County)	2	2	.....
Fumru Township	13	13	.....
Furwensville	5	4	1
Dallas	4	4	.....
Dallastown	5	5	.....
Dallas Township	8	7	1
Dalton	1	1	.....
Danville	9	8	1
Darby	15	14	1
Darby Township	10	10	.....
Daugherty Township	2	2	.....
Dauphin	2	2	.....
Dean Township	2	2	.....
Delaware Water Gap Boro	1	1	.....
Denver	1	1	.....
Derry	3	3	.....
Derry Township	26	24	2
Dickson City	10	9	1
Dillsburg	2	2	.....
Donegal Township	1	1	.....
Donora	14	14	.....
Dormont	14	13	1
Douglass Township (Berks County)	2	2	.....
Douglass Township (Montgomery County)	3	3	.....
Downingtown	14	12	2
Doylestown	19	16	3
Doylestown Township	14	12	2
Dravosburg	2	2	.....
Du Bois	16	13	3
Duboistown	1	1	.....
Dunbar	2	2	.....
Duncannon	2	1	1
Duncansville	1	1	.....
Dunmore	21	21	.....
Dupont	1	1	.....
Duquesne	23	23	.....
Duryea	8	8	.....
Dushore	1	1	.....
East Berlin	1	1	.....
East Bethlehem Township	2	2	.....
East Brady	1	1	.....
East Brandywine Township	3	3	.....
East Buffalo Township	3	3	.....
East Cocalico Township	4	4	.....
East Conemaugh	2	2	.....
East Deer Township	4	4	.....
East Earl Township	2	2	.....
East Hempfield Township	12	12	.....
East Lampeter Township	10	9	1
East Lansdowne	4	4	.....
East Manchester Township	3	3	.....
East McKeesport	3	3	.....
East Norriton	17	16	1
East Pennsboro Township	15	14	1
East Pikeland Township	1	1	.....
East Pittsburgh	7	7	.....
East Rock Hill Township	2	2	.....
East Stroudsburg	13	12	1
East Taylor Township	3	3	.....
Easttown Township	15	14	1
East Washington	2	2	.....
East Whiteland Township	11	10	1
Ebensburg	5	5	.....
Economy	6	6	.....
Eddystone	5	4	1
Edgewood	7	7	.....
Edgeworth	6	6	.....
Edinboro	7	6	1
Edwardsville	6	6	.....
Eldred	3	2	1
Elizabeth	2	2	.....
Elizabethtown	9	7	2
Elizabeth Township	14	13	1
Elizabethville	1	1	.....
Elkland	3	3	.....
Ellsworth	3	3	.....
Ellwood City	21	15	6
Emmaus	15	14	1
Emporium	3	3	.....
Emsworth	4	4	.....
Ephrata	22	19	3
Ephrata Township	2	2	.....
Etna	9	7	2
Evans City	2	2	.....
Everett	4	4	.....
Everson	3	3	.....
Exeter	3	2	1
Exeter Township (Berks County)	10	10	.....
Exeter Township (Luzerne County)	1	1	.....
Fairchance	3	3	.....
Fairview	1	1	.....
Fairview Township	12	12	.....
Fallowfield Township	5	5	.....
Falls Creek	1	1	.....
Farrell	29	25	4
Fawn Township	2	2	.....
Fayette City	2	2	.....
Ferguson Township	6	6	.....
Ferndale	3	3	.....
Findlay Township	7	3	4
Fleetwood	4	4	.....
Folcroft	13	12	1
Ford City	7	7	.....
Forest City	3	2	1
Forest Hills	15	10	5
Forks Township	7	7	.....
Forty Fort	7	7	.....
Forward Township	2	2	.....
Foster Township	2	2	.....
Fountain Hill	9	7	2
Fox Chapel	10	10	.....
Frackville	6	6	.....
Franconia Township	5	5	.....
Franklin (Cambria County)	2	2	.....
Franklin (Venango County)	24	21	3
Franklin Park	6	6	.....
Franklin Township	3	3	.....
Freedom	2	2	.....
Freedom-Greenfield Township	2	2	.....
Freeland	6	6	.....
Freemansburg	4	4	.....
Freeport	2	2	.....
Galeton	2	2	.....
Gallitzin	1	1	.....
Gallitzin Township	1	1	.....
Geistown	3	3	.....
German Township	1	1	.....
Gettysburg	17	13	4
Girard	4	4	.....
Glassport	8	8	.....
Glenolden	8	7	1
Glen Rock	1	1	.....
Granville Township	2	2	.....
Greencastle	3	3	.....
Greensburg	34	31	3
Green Tree	10	10	.....
Greenville	16	15	1
Grove City	12	10	2
Hallstead	3	3	.....
Hamburg	6	6	.....
Hampden Township	19	18	1
Hampton Township	18	17	1
Hanover	21	19	2
Hanover Township	20	20	.....
Harmar Township	6	6	.....
Harmony Township	3	3	.....
Harris Township	2	2	.....
Harrison Township	17	17	.....
Harveys Lake	3	3	.....
Hastings	1	1	.....
Hatboro	18	17	1
Hatfield Township	23	17	6
Hawley	3	3	.....
Hegins Township	2	1	1
Heidelberg	3	3	.....
Heidelberg Township	4	4	.....

Table 72.—Number of Full-time Law Enforcement Employees, Cities with Population under 25,000, October 31, 1980—Continued

City by State	Total police employees		
	Total	Male	Female
PENNSYLVANIA—Continued			
Hellam Township	5	5	.....
Hellertown	10	10	.....
Hemlock Township	1	1	.....
Hempfield Township	7	7	.....
Hermitage	32	26	6
Highspire	5	5	.....
Hilltown Township	7	6	1
Hollidaysburg	10	10	.....
Homer City	2	2	.....
Homestead	18	16	2
Honesdale	9	9	.....
Hooversville	2	2	.....
Hopewell Township	8	8	.....
Horsham Township	32	30	2
Houston	1	1	.....
Houtzdale	1	1	.....
Hubley Township	1	1	.....
Hughesville	4	4	.....
Hummelstown	6	6	.....
Huntingdon	14	13	1
Hyndman	1	1	.....
Independence Township	1	1	.....
Indiana	29	25	4
Indiana Township	7	7	.....
Ingram	6	6	.....
Irwin	6	6	.....
Jackson Township	5	5	.....
Jamestown	1	1	.....
Jeannette	18	18	.....
Jefferson	12	11	1
Jefferson Township (Fayette County)	1	1	.....
Jefferson Township (Mercer County)	2	2	.....
Jenkins Township	2	2	.....
Jenkintown	16	15	1
Jermyn	2	2	.....
Jersey Shore	8	6	2
Jessup	3	3	.....
Jim Thorpe	5	5	.....
Johnsonburg	6	6	.....
Kane	6	6	.....
Kenhorst	4	4	.....
Kennedy Township	8	8	.....
Kennett Square	9	8	1
Kidder Township	3	3	.....
Kilbuck Township	5	5	.....
Kingston	23	22	1
Kingston Township	7	7	.....
Kittanning	8	7	1
Kline Township	3	3	.....
Knox	1	1	.....
Kulpmont	4	4	.....
Kutztown	9	8	1
Lake City Township	3	3	.....
Lake Township	2	1	1
Lansdale	27	21	6
Lansdowne	18	15	3
Lansford	5	5	.....
Larksville	5	5	.....
Latrobe	25	21	4
Laureldale	4	4	.....
Lawrence Park Township	7	7	.....
Lawrence Township	7	7	.....
Leechburg	4	4	.....
Leetsdale	4	4	.....
Leet Township	3	3	.....
Lehighton	6	6	.....
Lehigh Township	3	3	.....
Lehman Township	1	1	.....
Lemoyne	7	7	.....
Lewisburg	8	8	.....
Lewis Run	2	2	.....
Lewistown	21	15	6
Ligonier	3	3	.....
Ligonier Township	2	2	.....
Lilly	1	1	.....
Limerick Township	3	3	.....
Linesville	2	2	.....
Lititz	8	7	1
Littlestown	4	4	.....
Lock Haven	14	12	2
Locust Township	1	1	.....
Logan Township	18	15	3
Loretto	1	1	.....
Lower Allen Township	17	17	.....
Lower Alsace Township	5	5	.....
Lower Burrell	13	13	.....
Lower Chichester Township	4	4	.....
Lower Gwynedd Township	15	14	1
Lower Makefield Township	26	24	2
Lower Moreland Township	30	23	7
Lower Mount Bethel Township	2	2	.....
Lower Pottsgrove Township	7	7	.....
Lower Providence Township	21	20	1
Lower Salford Township	6	6	.....
Lower Saucon Township	12	11	1
Lower Southampton Township	28	28	.....
Lower Swatara Township	10	9	1
Lower Yoder Township	4	4	.....
Luzerne	6	6	.....
Luzerne Township	3	3	.....
Lykens	2	2	.....
Mahanoy City	10	10	.....
Mahoning Township (Carbon County)	2	2	.....
Mahoning Township (Montour County)	3	3	.....
Malvern	6	6	.....
Manchester	2	2	.....
Manheim	7	6	1
Manor	2	2	.....
Manor Township	11	10	1
Mansfield	5	4	1
Marcus Hook	6	5	1
Marietta	3	3	.....
Marlborough Township	3	3	.....
Marple Township	39	36	3
Mars	2	2	.....
Martinsburg	1	1	.....
Marysville	3	3	.....
Masontown	15	15	.....
Matamoras	2	1	1
Mayfield	2	2	.....
McAdoo	4	4	.....
McConnellsburg	3	3	.....
McDonald	5	5	.....
McKees Rocks	17	14	3
McSherrystown	3	3	.....
Meadville	27	24	3
Mechanicsburg	14	13	1
Media	15	12	3
Menallen Township	2	2	.....
Mercer	3	3	.....
Mercersburg	3	3	.....
Meyersdale	4	4	.....
Middleburg	2	2	.....
Middlesex Township (Butler County)	4	4	.....
Middlesex Township (Cumberland County)	1	1	.....
Middletown	15	15	.....
Midland	17	17	.....
Mifflin	1	1	.....
Mifflinburg	3	3	.....
Mifflintown	1	1	.....
Mifflin Township	1	1	.....
Milford	3	3	.....
Millbourne	4	4	.....
Millcreek-Richland Regional	3	2	1
Millersburg	6	6	.....
Millersville	7	6	1
Millvale	6	6	.....
Millville	1	1	.....
Milton	17	15	2
Minersville	8	7	1
Mohnton	4	4	.....
Monaca	5	4	1
Monessen	20	19	1
Monongahela	11	11	.....
Montgomery	2	2	.....
Montgomery Township	17	15	2
Montoursville	5	5	.....
Montour Township	1	1	.....
Montrose	5	5	.....
Moon Township	24	20	4
Moore Township	3	3	.....
Moosic	4	4	.....
Morrisville	11	10	1
Morton	5	5	.....
Moscow	3	3	.....
Mountaintop Regional	15	15	.....
Mount Carmel	11	10	1
Mount Carmel Township	4	4	.....
Mount Holly Springs	2	2	.....
Mount Jewett	1	1	.....
Mount Joy	5	5	.....
Mount Joy Township	3	3	.....
Mount Oliver	10	10	.....
Mount Penn	5	5	.....
Mount Pleasant	13	8	5
Mount Pocono	3	3	.....
Mount Union	4	4	.....
Mount Wolf	1	1	.....
Muhlenberg Township	19	17	2
Muncy	3	3	.....
Munhall	26	26	.....
Murrysville	17	13	4
Myerstown	4	4	.....
Nanticoke	19	15	4
Nanty Glo	3	3	.....
Narberth	5	5	.....
Nazareth	8	8	.....
Nescopeck	2	2	.....
Neshannock Township	3	2	1
Nesquehoning	4	4	.....
Nether Providence Township	14	14	.....
Neville Township	9	9	.....
Newberry Township	6	6	.....
New Bethlehem	2	2	.....
New Brighton	12	8	4
New Britain	1	1	.....
New Britain Township	8	7	1
New Cumberland	8	8	.....
New Eagle	1	1	.....
Newell	2	2	.....
New Freedom	2	2	.....

Table 72.—Number of Full-time Law Enforcement Employees, Cities with Population under 25,000, October 31, 1980—Continued

City by State	Total police employees		
	Total	Male	Female
PENNSYLVANIA—Continued			
New Hanover Township	4	4	.....
New Holland	6	5	1
New Hope	9	7	2
New Kensington	37	27	10
New Oxford	2	2	.....
Newport	1	1	.....
Newport Township	5	5	.....
New Sewickley Township	5	5	.....
Newton Township	2	2	.....
Newtown	13	11	2
Newtown Township	14	14	.....
Newville	2	2	.....
New Wilmington	2	2	.....
Northampton	15	12	3
North Belle Vernon	2	2	.....
North Braddock	9	9	.....
North Catasauqua	3	3	.....
North Charleroi	1	1	.....
North Codorus Township	2	2	.....
North Cornwall-West Lebanon Township	9	7	2
North Coventry Township	7	6	1
North East	12	6	6
Northern York Regional	21	19	2
North Fayette Township	8	8	.....
North Franklin Township	8	8	.....
North Lebanon Township	8	7	1
North Londonderry Township	4	4	.....
North Middleton Township	4	4	.....
North Strabane Township	8	8	.....
Northumberland	6	5	1
North Versailles Township	15	15	.....
North Wales	4	4	.....
Norwegian Township	1	1	.....
Norwood	7	7	.....
Oakdale	2	2	.....
Oakmont	12	10	2
O'Hara Township	11	11	.....
Ohio Township	3	3	.....
Oil City	23	21	2
Old Forge	8	8	.....
Old Lycoming Township	8	7	1
Oley Township	2	2	.....
Olyphant	5	5	.....
Orangeville	1	1	.....
Orwigsburg	4	4	.....
Osceola Mills	2	2	.....
Oxford	8	7	1
Paint	2	2	.....
Palmerton	8	7	1
Palmer Township	20	17	3
Palmyra	7	7	.....
Parkesburg	5	5	.....
Patterson Township	5	4	1
Patton	2	2	.....
Patton Township	7	6	1
Paxtang	2	2	.....
Pen Argyl	3	3	.....
Penbrook	4	4	.....
Penndel	2	2	.....
Penn Township (Butler County)	3	2	1
Penn Township (Lancaster County)	3	3	.....
Penn Township (Westmoreland County)	13	12	1
Penn Township (York County)	13	13	.....
Pequea Township	3	3	.....
Perkasie	9	8	1
Perkiomen Township	3	3	.....
Perryopolis	2	2	.....
Peters Township	19	16	3
Philipsburg	4	4	.....
Phoenixville	29	27	2
Pine Grove	3	3	.....
Pine Township	9	9	.....
Pitcairn	3	3	.....
Pittston	12	12	.....
Pittston Township	3	3	.....
Plainfield Township	2	2	.....
Plains Township	14	14	.....
Pleasant Hills	21	17	4
Plumstead Township	2	2	.....
Plymouth	9	9	.....
Plymouth Township	21	21	.....
Pocono Township	5	5	.....
Point Township	6	5	1
Portage	2	2	.....
Port Allegany	2	2	.....
Port Carbon	3	3	.....
Port Vue	4	4	.....
Pottstown	51	44	7
Pottsville	35	32	3
Pringle	1	1	.....
Prospect Park	7	7	.....
Pulaski Township	2	1	1
Punxsutawney	17	13	4
Pymatuning Township	9	8	1
Quakertown	13	11	2
Raccoon Township	1	1	.....
Ralpho Township	3	3	.....
Rankin	3	3	.....
Red Lion	6	6	.....
Redstone Township	6	6	.....
Reserve Township	4	4	.....
Reynoldsville	3	3	.....
Richland Township (Allegheny County)	11	10	1
Richland Township (Cambria County)	21	18	3
Ridgway	8	7	1
Ridley Park	9	8	1
Riegelsville	1	1	.....
Riverside	3	3	.....
Roaring Brook Township	1	1	.....
Roaring Spring	3	2	1
Robesonia-Heidelberg	1	1	.....
Robeson Township	2	2	.....
Robinson Township	20	17	3
Rochester	10	8	2
Rochester Township	1	1	.....
Rockledge	3	3	.....
Rockwood	3	2	1
Roscoe	2	2	.....
Rosslyn Farms	2	2	.....
Rostraver	10	9	1
Roulette Township	1	1	.....
Royersford	7	6	1
Saegertown	1	1	.....
Saint Clair	5	5	.....
Saint Clair Township	1	1	.....
Saint Marys	8	7	1
Salisbury	1	1	.....
Salisbury Township	11	10	1
Saltsburg	1	1	.....
Sandy Lake	1	1	.....
Sandy Township	5	5	.....
Saxonburg	2	2	.....
Sayre	10	9	1
Schuylkill Haven	12	11	1
Schuylkill Township	4	4	.....
Scottdale	13	10	3
Scott Township (Allegheny County)	30	28	2
Scott Township (Columbia County)	3	3	.....
Scott Township (Lackawanna County)	3	3	.....
Selinsgrove	8	8	.....
Sellersville	3	3	.....
Seven Springs	2	2	.....
Sewickley	14	12	2
Sewickley Heights	7	7	.....
Shamokin	18	18	.....
Shamokin Dam	3	3	.....
Sharon	46	35	11
Sharon Hill	7	6	1
Sharpsburg	8	8	.....
Sharpsville	7	6	1
Sheffield Township	2	2	.....
Shenandoah	14	13	1
Shenango Township (Lawrence County)	3	3	.....
Shenango Township (Mercer County)	2	2	.....
Shickshinny	1	1	.....
Shillington	7	7	.....
Shinglehouse	1	1	.....
Shippensburg	11	10	1
Shiremanstown	1	1	.....
Shoemakersville	1	1	.....
Shrewsbury	3	3	.....
Silver Spring Township	7	7	.....
Sinking Spring	3	3	.....
Slatington	5	5	.....
Slippery Rock	5	5	.....
Smethport	2	2	.....
Smithfield	4	4	.....
Smith Township	3	2	1
Snow Shoe	1	1	.....
Snyder Township	2	2	.....
Solebury Township	5	5	.....
Somerset	13	11	2
Souderton	6	5	1
South Abington Township	9	8	1
South Beaver	1	1	.....
South Centre Township	2	2	.....
South Coatesville	2	1	1
South Connellsville	3	3	.....
South Fayette Township	11	11	.....
South Fork	1	1	.....
South Greensburg	2	2	.....
South Lebanon Township	7	6	1
South Londonderry Township	3	3	.....
Southmont	3	3	.....
South Park Township	17	16	1
South Strabane Township	9	8	1
South Waverly	2	2	.....
Southwest Greensburg	2	2	.....
South Whitehall Township	18	17	1
South Williamsport	5	5	.....
Spangler	2	2	.....

Table 72.—Number of Full-time Law Enforcement Employees, Cities with Population under 25,000, October 31, 1980—Continued

City by State	Total police employees		
	Total	Male	Female
PENNSYLVANIA—Continued			
Spring City	3	3	.....
Springdale	3	3	.....
Springettsbury Township	21	20	1
Springfield Township (Bucks County)	3	3	.....
Springfield Township (Montgomery County)	31	31	.....
Spring Garden Township	15	14	1
Spring Township (Berks County)	13	13	.....
Spring Township (Centre County)	2	2	.....
Steelton	10	9	1
Stoneboro	1	1	.....
Stoneycreek Township	4	4	.....
Stowe Township	8	8	.....
Stroudsburg	14	11	3
Stroud Township	12	11	1
Sugar Creek	3	2	1
Sugarloaf Township	1	1	.....
Summit Hill	4	4	.....
Sunbury	21	18	3
Susquehanna	4	3	1
Susquehanna Township	27	25	2
Swarthmore	8	8	.....
Swatara Township	28	26	2
Swissvale	22	19	3
Swoyersville	10	7	3
Sykesville	1	1	.....
Tamaqua	12	12	.....
Tarentum	12	11	1
Tatamy	1	1	.....
Taylor	7	7	.....
Telford	3	3	.....
Temple	3	3	.....
Terre Hill	1	1	.....
Thornburg	2	2	.....
Throop	3	3	.....
Tidioute	1	1	.....
Tinicum Township	14	12	2
Titusville	17	14	3
Tobyhanna Township	7	7	.....
Topton	3	3	.....
Towamencin Township	12	11	1
Towanda	6	5	1
Trafford	4	4	.....
Trainer	4	4	.....
Tredyffrin Township	51	44	7
Troy	2	2	.....
Tullytown	6	5	1
Tunkhannock	8	6	2
Tunkhannock Township	1	1	.....
Turtle Creek	12	12	.....
Tyrone	11	9	2
Union City	8	4	4
Uniontown	31	30	1
Union Township (Mifflin County)	2	2	.....
Union Township (Washington County)	4	4	.....
Upland	2	2	.....
Upper Allen Township	7	6	1
Upper Chichester Township	15	14	1
Upper Dublin Township	39	38	1
Upper Gwynedd Township	17	16	1
Upper Hanover Township	2	2	.....
Upper Makefield Township	6	6	.....
Upper Mount Bethel Township	5	5	.....
Upper Nazareth Township	2	2	.....
Upper Perkiomen	5	5	.....
Upper Pottsgrove Township	3	3	.....
Upper Providence Township (Delaware County)	11	11	.....
Upper Providence Township (Montgomery County)	8	8	.....
Upper Saint Clair Township	30	29	1
Upper Saucon Township	11	10	1
Upper Southhampton Township	26	22	4
Upper Yoder Township	7	7	.....
Uwchlan-Upper Uwchlan	7	6	1
Valley Township	3	3	.....
Vandergrift	7	7	.....
Vanport Township	3	3	.....
Vernon Township	2	2	.....
Verona	5	5	.....
Versailles	2	2	.....
Vintondale	1	1	.....
Walnutport	3	3	.....
Warren	27	21	6
Warrington Township	12	10	2
Warwick Township (Bucks County)	3	3	.....
Warwick Township (Lancaster County)	5	5	.....
Washington	35	33	2
Washinton Township (Fayette County)	4	4	.....
Washington Township (Franklin County)	3	2	1
Washington Township (Northhampton County)	2	2	.....
Watsontown	6	5	1
Waynesboro	18	16	2
Waynesburg	9	9	.....
Weatherly	2	2	.....
Wellsboro	3	3	.....
Wesleyville	5	5	.....
West Brownsville	4	3	1
West Chester	47	47	.....
West Cocalico Township	2	2	.....
West Conshohocken	3	3	.....
West Deer Township	7	7	.....
West Donegal Township	1	1	.....
West Earl Township	1	1	.....
West Elizabeth	1	1	.....
West Fairview	1	1	.....
Westfield	3	3	.....
West Goshen Township	21	18	3
West Grove	2	2	.....
West Hazleton	7	7	.....
West Hempfield Township	7	7	.....
West Hills Regional	10	8	2
West Homestead	13	10	3
West Lampeter Township	3	3	.....
West Lawn	2	2	.....
West Mahanoy Township	3	3	.....
West Manchester Township	15	14	1
West Manheim Township	1	1	.....
West Middlesex	1	1	.....
West Newton	3	3	.....
West Norriton Township	17	16	1
West Pittston	9	9	.....
West Pottsgrove Township	6	6	.....
West Reading	7	7	.....
West Rockhill Township	4	4	.....
West Taylor Township	1	1	.....
Westtown Township	2	2	.....
West View	12	12	.....
West Whiteland Township	11	10	1
West Wyoming	5	5	.....
West York	6	6	.....
Wheatland	1	1	.....
Whitaker	2	2	.....
Whitehall	21	19	2
Whitehall Township	38	31	7
White Haven	3	3	.....
Whitemarsh Township	29	27	2
White Oak	12	12	.....
Whitpain Township	20	17	3
Wilkes-Barre Township	15	15	.....
Wilkinsburg	40	35	5
Wilkins Township	11	10	1
Williamsburg	1	1	.....
Willistown Township	10	10	.....
Wilmerding	5	5	.....
Wilson	7	6	1
Windber	6	6	.....
Wind Gap	2	2	.....
Windsor	1	1	.....
Windsor Township	7	6	1
Womelsdorf	2	2	.....
Wormleysburg	6	4	2
Wrightsville	2	2	.....
Wrighttown Township	4	4	.....
Wyoming	6	5	1
Wyomissing	16	16	.....
Wyomissing Hills	2	2	.....
Yardley	2	2	.....
Yeadon	14	14	.....
York Springs–Latimore	3	2	1
York Township	17	15	2
Youngsville	4	4	.....
Youngwood	5	5	.....
Zelienople	7	7	.....
Zerbe Township	3	3	.....
RHODE ISLAND			
Barrington	31	29	2
Bristol	40	36	4
Burrillville	21	21	.....
Central Falls	41	39	2
Charlestown	14	12	2
East Greenwich	29	26	3
Foster	6	6	.....
Glocester	7	5	2
Hopkinton	5	3	2
Jamestown	13	13	.....
Johnston	62	50	12
Lincoln	31	28	3
Little Compton	7	7	.....
Middletown	32	32	.....
Narragansett	33	29	4
New Shoreham	2	2	.....

Table 72.—Number of Full-time Law Enforcement Employees, Cities with Population under 25,000, October 31, 1980—Continued

City by State	Total police employees		
	Total	Male	Female
RHODE ISLAND—Continued			
North Kingstown	48	44	4
North Smithfield	16	15	1
Portsmouth	25	24	1
Scituate	18	16	2
Smithfield	35	33	2
South Kingstown	51	43	8
Tiverton	25	20	5
Warren	22	21	1
Westerly	36	31	5
West Greenwich	6	3	3
SOUTH CAROLINA			
Abbeville	17	15	2
Aiken	72	64	8
Allendale	10	6	4
Andrews	12	9	3
Atlantic Beach	4	4	.....
Aynor	3	2	1
Bamberg	9	7	2
Barnwell	12	11	1
Beaufort	40	34	6
Belton	19	15	4
Bennettsville	30	24	6
Bethune	2	2	.....
Bishopville	15	11	4
Blacksburg	10	6	4
Blackville	7	7	.....
Branchville	1	1	.....
Calhoun Falls	6	6	.....
Camden	25	25	.....
Campobello	1	1	.....
Carlisle	2	1	1
Cayce	31	30	1
Central City	3	3	.....
Cheraw	19	18	1
Chesnee	5	5	.....
Chester	21	19	2
Chesterfield	6	5	1
City View	4	4	.....
Clemson	17	13	4
Clinton	28	25	3
Clover	9	8	1
Conway	31	26	5
Cowpens	7	6	1
Darlington	28	20	8
Denmark	9	8	1
Dillon	17	15	2
Duncan	2	2	.....
Easley	27	22	5
Edgefield	7	7	.....
Estill	7	5	2
Eutawville	5	1	4
Fairfax	4	4	.....
Folly Beach	8	5	3
Forest Acres	17	15	2
Fort Mill	13	9	4
Fountain Inn	14	11	3
Gaffney	25	22	3
Gaston	1	1	.....
Georgetown	38	30	8
Goose Creek	18	14	4
Gray Court	3	3	.....
Great Falls	7	6	1
Greeleyville	4	4	.....
Greenwood	61	48	13
Greer	33	25	8
Hampton	5	5	.....
Hanahan	19	14	5
Hardeeville	8	4	4
Hartsville	29	19	10
Heath Springs	2	1	1
Hemingway	5	5	.....
Holly Hill	10	6	4
Honea Path	13	9	4
Inman	9	9	.....
Isle of Palms	6	6	.....
Iva	5	5	.....
Jefferson	2	2	.....
Johnsonville	8	5	3
Johnston	9	7	2
Jonesville	3	3	.....
Kershaw	10	6	4
Kingstree	18	13	5
Lake City	20	15	5
Lakeview	6	6	.....
Lamar	10	8	2
Lancaster	35	27	8
Landrum	5	5	.....
Latta	13	10	3
Laurens	22	21	1
Leesville	6	6	.....
Lexington	7	7	.....
Liberty	10	5	5
Loris	10	8	2
Lyman	2	2	.....
Manning	11	10	1
Marion	24	21	3
Mauldin	20	16	4
McBee	2	2	.....
McColl	8	6	2
McCormick	6	4	2
Moncks Corner	12	8	4
Mount Pleasant	25	17	8
Mullins	19	18	1
Myrtle Beach	56	48	8
Newberry	28	25	3
New Ellenton	4	4	.....
Ninety Six	11	9	2
Norris	2	2	.....
North	3	3	.....
North Augusta	40	30	10
North Myrtle Beach	34	30	4
Olanta	3	2	1
Orangeburg	38	30	8
Pacolet	2	2	.....
Pageland	14	11	3
Patrick	2	1	1
Pendleton	6	6	.....
Pickens	8	7	1
Port Royal	12	11	1
Prosperity	4	4	.....
Ridgeland	4	4	.....
Ridge Spring	5	5	.....
Ridgeway	2	2	.....
Saint George	10	10	.....
Saint Matthews	5	5	.....
Saint Stephens	5	4	1
Saluda	7	7	.....
Santee	1	1	.....
Seneca	20	19	1
Simpsonville	18	13	5
South Congaree	1	1	.....
Springdale	3	3	.....
Sullivans Island	4	4	.....
Summerville	18	14	4
Sumter	78	57	21
Surfside Beach	6	6	.....
Swansea	2	2	.....
Timmonsville	9	8	1
Travelers Rest	9	8	1
Trenton	2	2	.....
Turbeville	1	1	.....
Union	26	23	3
Varnville	3	3	.....
Wagener	2	2	.....
Walhalla	12	10	2
Walterboro	22	17	5
Ware Shoals	14	11	3
West Columbia	30	28	2
Westminster	7	7	.....
West Pelzer	1	1	.....
West Union	1	1	.....
Whitmire	8	6	2
Williamston	11	10	1
Williston	8	8	.....
Winnsboro	19	19	.....
Woodruff	10	9	1
York	13	13	.....
SOUTH DAKOTA			
Belle Fourche	8	8	.....
Brookings	30	25	5
Canton	4	4	.....
Chamberlain	9	8	1
Deadwood	7	5	2
Fort Pierre	3	3	.....
Hot Springs	6	5	1
Huron	29	27	2
Lead	8	7	1
Madison	15	13	2
Milbank	6	6	.....
Mitchell	27	23	4
Mobridge	10	6	4
Pierre	21	19	2
Redfield	6	6	.....
Sisseton	6	6	.....
Spearfish	13	9	4
Sturgis	10	9	1
Vermillion	23	19	4
Watertown	30	28	2
Winner	11	7	4
Yankton	26	19	7
TENNESSEE			
Adamsville	8	5	3
Alamo	3	3	.....
Alcoa	23	21	2
Algood	4	4	.....
Ardmore	10	5	5
Ashland City	4	4	.....
Athens	36	29	7
Baileyton	3	2	1
Bartlett	27	25	2
Benton	4	3	1
Bethel Springs	2	1	1
Bolivar	22	20	2
Brentwood	23	22	1
Bristol	55	50	5
Brownsville	22	15	7
Bruceton	3	3	.....
Bulls Gap	2	2	.....
Camden	12	11	1
Carthage	12	9	3
Caryville	11	11	.....
Centerville	12	10	2
Church Hill	6	5	1
Clinton	12	11	1
Collegedale	12	10	2
Collierville	24	21	3
Collinwood	4	3	1
Columbia	52	44	8
Cookeville	45	43	2
Cornersville	3	2	1
Covington	21	20	1
Cowan	4	4	.....
Crossville	16	13	3
Cumberland Gap	1	1	.....
Dandridge	3	3	.....
Dayton	12	12	.....
Decaturville	2	2	.....
Decherd	11	10	1
Dickson	20	19	1
Dresden	5	5	.....
Dyer	7	7	.....
Dyersburg	43	39	4
East Ridge	28	27	1

Table 72.—Number of Full-time Law Enforcement Employees, Cities with Population under 25,000, October 31, 1980—Continued

City by State	Total police employees		
	Total	Male	Female
TENNESSEE—Con.			
Elizabethton	34	29	5
Elkton	1	1	.....
Englewood	6	6	.....
Erin	7	3	4
Erwin	12	12	.....
Estill Springs	1	1	.....
Etowah	14	13	1
Fairview	8	6	2
Fayetteville	22	21	1
Franklin	37	37	.....
Friendsville	2	2	.....
Gallatin	35	28	7
Gallaway	2	1	1
Gates	1	1	.....
Gatlinburg	29	28	1
Germantown	27	24	3
Gleason	5	5	.....
Goodlettsville	20	18	2
Gordonsville	2	2	.....
Grand Junction	3	3	.....
Greenbrier	3	3	.....
Greeneville	36	33	3
Halls	4	4	.....
Harriman	18	15	3
Hartsville	15	12	3
Henderson	9	9	.....
Hohenwald	10	7	3
Hollow Rock	2	2	.....
Humboldt	26	23	3
Huntingdon	13	11	2
Huntland	3	3	.....
Iron City	2	1	1
Jacksboro	1	1	.....
Jasper	8	6	2
Jefferson City	14	12	2
Jellico	7	7	.....
Jonesboro	10	10	.....
Kenton	4	4	.....
Kimball	3	3	.....
Kingston	7	7	.....
Lafayette	10	10	.....
LaFollette	21	19	2
Lake City	5	5	.....
La Vergne	11	8	3
Lawrenceburg	34	26	8
Lebanon	27	25	2
Lenoir City	18	18	.....
Lewisburg	21	19	2
Lexington	19	17	2
Livingston	11	11	.....
Lookout Mountain	17	17	.....
Loretto	4	3	1
Loudon	11	11	.....
Manchester	14	14	.....
Martin	22	20	2
Maryville	26	24	2
Mason	3	3	.....
McEwen	9	8	1
McKenzie	9	9	.....
McMinnville	34	32	2
Middleton	3	3	.....
Milan	17	16	1
Millington	27	25	2
Minor Hill	3	2	1
Monteagle	7	6	1
Monterey	6	5	1
Morristown	51	43	8
Moscow	2	2	.....
Mount Carmel	4	4	.....
Mount Juliet	7	6	1
Mount Pleasant	13	11	2
Newbern	11	8	3
Newport	25	24	1
New Tazewell	5	5	.....
Norris	7	7	.....
Obion	5	4	1
Oliver Springs	12	10	2
TENNESSEE—Con.			
Paris	25	24	1
Parsons	5	5	.....
Pigeon Forge	14	13	1
Pikeville	5	4	1
Portland	13	12	1
Pulaski	22	20	2
Red Bank	25	22	3
Red Boiling Springs	2	1	1
Ridgley	4	4	.....
Ripley	21	21	.....
Rockwood	17	13	4
Rossville	2	1	1
Rutherford	4	4	.....
Savannah	17	15	2
Scotts Hill	1	1	.....
Selmer	14	11	3
Sevierville	19	19	.....
Sewanee	12	11	1
Sharon	5	5	.....
Shelbyville	29	27	2
Signal Mountain	13	13	.....
Smithville	11	5	6
Smyrna	17	13	4
Soddy—Daisy	10	10	.....
Somerville	11	10	1
South Carthage	2	2	.....
South Fulton	6	5	1
South Pittsburg	11	10	1
Sparta	20	18	2
Spring City	6	6	.....
Springfield	23	23	.....
Spring Hill	1	1	.....
Surgoinsville	3	3	.....
Sweetwater	16	15	1
Tazewell	3	2	1
Tracy City	7	6	1
Trenton	14	12	2
Trimble	3	3	.....
Tullahoma	27	23	4
Union City	28	23	5
Wartrace	1	1	.....
Watertown	7	4	3
Waverly	15	15	.....
Westmoreland	4	4	.....
White House	9	7	2
White Pine	4	4	.....
Whiteville	2	2	.....
Winchester	18	18	.....
Woodbury	8	6	2
TEXAS			
Addison	29	23	6
Alamo	9	5	4
Alamo Heights	20	17	3
Alice	41	32	9
Allen	18	12	6
Alpine	12	12	.....
Alvarado	3	2	1
Alvin	30	23	7
Andrews	13	12	1
Angleton	26	21	5
Anson	4	4	.....
Anthony	5	5	.....
Aransas Pass	25	18	7
Athens	23	14	9
Atlanta	16	10	6
Azle	19	14	5
Balch Springs	24	22	2
Balcones Heights	18	14	4
Ballinger	8	6	2
Bangs	2	2	.....
Bastrop	4	4	.....
Bay City	32	23	9
Bedford	37	29	8
Beeville	22	18	4
Bellaire	46	36	10
TEXAS—Con.			
Bellmead	12	9	3
Bellville	6	6	.....
Belton	21	13	8
Benbrook	29	22	7
Bertram	1	1	.....
Beverly Hills	8	6	2
Big Lake	4	4	.....
Big Sandy	3	3	.....
Big Spring	60	48	12
Bishop	6	4	2
Blanco	1	1	.....
Blue Mound	8	4	4
Bonham	17	15	2
Borger	27	19	8
Bowie	17	10	7
Brady	12	8	4
Breckenridge	18	12	6
Brenham	21	19	2
Bridge City	14	14	.....
Bridgeport	11	7	4
Brookshire	13	7	6
Brownfield	25	20	5
Brownwood	27	22	5
Burkburnett	17	15	2
Burleson	21	15	6
Burnet	7	6	1
Caldwell	6	5	1
Cameron	10	6	4
Canton	4	4	.....
Canyon	14	12	2
Carthage	15	9	6
Castle Hills	16	12	4
Cedar Hill	17	12	5
Cedar Park	6	5	1
Center	17	16	1
Childress	12	11	1
Cisco	8	8	.....
Clarendon	2	2	.....
Clarksville	12	8	4
Cleburne	36	32	4
Cleveland	17	10	7
Clifton	3	3	.....
Clute	25	17	8
Cockrell Hill	12	9	3
Coleman	15	15	.....
Colleyville	16	10	6
Colorado City	11	7	4
Columbus	6	5	1
Comanche	9	8	1
Commerce	17	15	2
Converse	10	9	1
Conroe	47	37	10
Coppell	8	7	1
Copperas Cove	35	23	12
Corrigan	8	3	5
Corsicana	33	27	6
Crane	7	7	.....
Crockett	15	11	4
Crowley	12	9	3
Crystal City	6	6	.....
Cuero	8	8	.....
Daingerfield	7	6	1
Dalhart	10	6	4
Dayton	11	9	2
Decatur	7	7	.....
Deer Park	37	29	8
De Kalb	6	2	4
Denison	43	37	6
Denver City	10	6	4
De Soto	28	23	5
Devine	5	5	.....
Diboll	13	7	6
Dimmitt	7	6	1
Donna	19	16	3
Dublin	9	7	2
Dumas	23	17	6
Eagle Lake	6	5	1

Table 72.—Number of Full-time Law Enforcement Employees, Cities with Population under 25,000, October 31, 1980—Continued

City by State	Total police employees		
	Total	Male	Female
TEXAS—Con.			
Eagle Pass	34	29	5
Eastland	6	6	.....
Edcouch	4	4	.....
Edinburg	39	32	7
Edna	8	7	1
El Campo	21	16	5
Electra	10	7	3
Elgin	5	4	1
Elsa	10	8	2
Ennis	29	22	7
Euless	47	34	13
Everman	14	9	5
Falfurrias	8	7	1
Farmers Branch	59	51	8
Farmersville	8	4	4
Flower Mound	15	12	3
Forest Hill	26	19	7
Fort Stockton	20	20	.....
Fredericksburg	12	11	1
Freeport	32	25	7
Freer	3	1	2
Friendswood	18	18	.....
Friona	9	5	4
Gainesville	35	27	8
Galena Park	21	19	2
Gatesville	11	10	1
Georgetown	15	11	4
Giddings	10	9	1
Gilmer	14	10	4
Gladewater	16	11	5
Golaid	3	3	.....
Gonzales	8	5	3
Graham	18	13	5
Granbury	11	8	3
Grand Saline	4	4	.....
Grapevine	36	28	8
Greenville	34	29	5
Gregory	3	2	1
Groesbeck	7	6	1
Gruver	2	2	.....
Gunbarrel	5	4	1
Hallettsville	3	3	.....
Hamilton	5	4	1
Hamlin	8	4	4
Harker Heights	22	17	5
Haskell	2	2	.....
Hearne	18	15	3
Hedwig Village	18	14	4
Henderson	23	16	7
Hereford	26	23	3
Hewitt	7	7	.....
Hidalgo	15	14	1
Highland Park	46	42	4
Hillsboro	17	12	5
Hitchcock	13	7	6
Hollywood Park	4	4	.....
Hondo	9	6	3
Hooks	4	3	1
Hutchins	10	7	3
Idalou	4	3	1
Ingleside	16	10	6
Iowa Park	12	12	.....
Jacinto City	15	11	4
Jacksboro	17	12	5
Jacksonville	21	20	1
Jamaica Beach	8	5	3
Jasper	14	12	2
Jefferson	5	3	2
Joshua	4	4	.....
Katy	17	11	6
Keene	7	6	1
Keller	11	8	3
Kemp	4	4	.....
Kennedale	5	5	.....
Kermit	23	17	6
Kerrville	31	26	5
Kilgore	31	28	3
Kirby	14	12	2
Kirbyville	3	3	.....
Kountze	4	3	1
Lacy—Lakeview	5	5	.....
La Feria	4	4	.....
La Joya	2	2	.....
Lake Dallas	12	8	4
Lake Jackson	33	33	.....
Lakeside	2	2	.....
Lakeway Village	9	6	3
Lake Worth	18	13	5
La Marque	24	16	8
Lamesa	23	16	7
Lampasas	10	5	5
Lancaster	31	26	5
La Porte	37	29	8
La Villa	4	3	1
League City	33	24	9
Leon Valley	21	18	3
Levelland	23	18	5
Lewisville	47	37	10
Lexington	1	1	.....
Liberty	19	11	8
Littlefield	15	9	6
Live Oak	11	10	1
Livingston	10	7	3
Lockhart	7	6	1
Lockney	2	2	.....
Lone Star	1	1	.....
Los Fresnos	6	6	.....
Luling	5	5	.....
Madisonville	5	4	1
Malakoff	4	4	.....
Mansfield	16	15	1
Marble Falls	4	4	.....
Marfa	7	4	3
Marshall	49	39	10
Mart	3	3	.....
Mathis	10	8	2
McGregor	7	4	3
McKinney	31	27	4
Memphis	3	3	.....
Mercedes	25	20	5
Merkel	3	3	.....
Mexia	15	10	5
Midlothian	12	8	4
Mineola	13	12	1
Mineral Wells	27	22	5
Mission	37	30	7
Monahans	18	12	6
Morgans Point Resort	3	3	.....
Mount Pleasant	21	17	4
Muleshoe	16	10	6
Munday	2	2	.....
Naples	1	1	.....
Nassau Bay	9	8	1
Navasota	14	10	4
Nederland	21	20	1
Needville	5	4	1
New Boston	12	7	5
New Braunfels	39	28	11
Nocona	4	4	.....
Nolanville	15	10	5
Northcrest	2	2	.....
Olmos Park	9	9	.....
Olney	9	4	5
Olton	2	2	.....
Onalaska	1	1	.....
Orange	54	39	15
Ore City	4	4	.....
Overton	9	4	5
Paducah	1	1	.....
Palacios	5	4	1
Palestine	42	31	11
Pampa	37	25	12
Pantego	12	9	3
Patton Village	10	9	1
Pearland	28	22	6
Pearsall	5	5	.....
Pecos	17	15	2
Perryton	15	11	4
Pharr	38	30	8
Pilot Point	4	4	.....
Pittsburg	6	6	.....
Plainview	41	31	10
Pleasanton	10	8	2
Port Aransas	9	8	1
Port Isabel	14	9	5
Portland	23	21	2
Port Lavaca	20	14	6
Port Neches	17	15	2
Poteet	5	3	2
Premont	3	3	.....
Princeton	1	1	.....
Quanah	5	4	1
Quitman	6	5	1
Ranger	3	3	.....
Raymondville	13	12	1
Red Oak	7	4	3
Refugio	4	3	1
Richland Hills	18	14	4
Richmond	13	12	1
Richwood	5	5	.....
River Oaks	16	12	4
Robinson	4	4	.....
Robstown	31	27	4
Rockdale	12	7	5
Rockport	9	8	1
Rockwall	14	10	4
Rollingwood	4	3	1
Rosebud	5	5	.....
Rosenberg	39	31	8
Rotan	4	4	.....
Round Rock	23	14	9
Rowlett	16	13	3
Royse City	1	1	.....
Rusk	7	6	1
Saginaw	13	8	5
San Augustine	2	2	.....
San Benito	32	26	6
San Juan	12	11	1
San Marcos	35	29	6
San Saba	2	2	.....
Sansom Park Village	11	11	.....
Santa Fe	7	6	1
Schertz	15	11	4
Seabrook	17	12	5
Seagraves	3	3	.....
Sealy	6	5	1
Seguin	37	26	11
Selma	6	4	2
Seminole	10	10	.....
Seven Points	9	6	3
Shallowater	2	2	.....
Shamrock	2	2	.....
Silsbee	17	14	3
Sinton	8	7	1
Slaton	16	8	8
Smithville	10	6	4
Snyder	22	17	5
Somerville	2	2	.....
Sonora	6	5	1
South Houston	26	23	3
Southlake	10	6	4
South Padre Island	16	13	3
Southside Place	19	15	4
Spearman	11	7	4
Spring Valley	18	17	1
Spur	3	2	1
Stafford	22	14	8
Stamford	8	8	.....
Stephenville	25	21	4
Stinnett	2	2	.....
Sugarland	21	18	3

Table 72.—Number of Full-time Law Enforcement Employees, Cities with Population under 25,000, October 31, 1980—Continued

City by State	Total police employees		
	Total	Male	Female
TEXAS—Con.			
Sulphur Springs	31	25	6
Sweeny	5	5	
Sweetwater	23	19	4
Taft	4	4	
Tatum	6	4	2
Taylor	17	11	6
Terrell	28	22	6
Terrell Hills	11	10	1
The Colony	13	11	2
Tomball	14	10	4
Troup	4	4	
Tulia	11	7	4
Universal City	27	21	6
University Park	35	29	6
Uvalde	24	19	5
Valley Mills	1	1	
Van	4	3	1
Vernon	21	14	7
Vidor	24	17	7
Village	27	23	4
Wake Village	4	4	
Watauga	20	13	7
Waxahachie	34	31	3
Weatherford	32	22	10
Webster	16	9	7
Weslaco	42	31	11
West	5	5	
West Columbia	11	6	5
West Lake Hills	7	7	
West Orange	7	6	1
Westover Hills	18	17	1
West University Place	23	19	4
Westworth	2	2	
Wharton	14	12	2
Whitehouse	10	8	2
White Oak	10	6	4
Whitesboro	8	7	1
White Settlement	19	14	5
Wills Point	5	4	1
Wilmer	5	3	2
Windcrest	10	9	1
Winnsboro	11	11	
Winters	4	4	
Woodville	7	6	1
Woodway	14	9	5
Wylie	11	7	4
Yoakum	11	8	3
Yorktown	4	4	
UTAH			
Alpine	1	1	
American Fork	11	10	1
Brigham City	33	23	10
Cedar City	15	15	
Centerville	9	7	2
Clearfield	25	18	7
Clinton	6	5	1
Delta City	5	5	
Draper	8	4	4
Duchesne	3	3	
East Carbon	6	5	1
Ephraim	3	3	
Farmington	2	2	
Grantsville	4	4	
Gunnison	2	2	
Harrisville	3	2	1
Heber	8	7	1
Helper	5	5	
Hurricane	3	3	
Hyde Park	1	1	
Hyrum	4	3	1
Kaysville	9	8	1
Layton	25	25	
Lehi	8	8	
Lindon	7	5	2
Mapleton	3	3	
UTAH—Con.			
Midvale	23	17	6
Moab	10	9	1
Monticello	2	2	
Mount Pleasant	6	4	2
Nephi	6	6	
North Ogden	6	5	1
North Salt Lake	8	7	1
Panguitch	2	2	
Park City	11	8	3
Parowan	2	2	
Payson	10	9	1
Pleasant Grove	13	10	3
Pleasant View	4	3	1
Price	14	12	2
Richfield	12	8	4
Riverdale	12	10	2
Roosevelt	17	13	4
Roy	23	18	5
Saint George	26	20	6
Salem	3	2	1
Salina	5	5	
South Jordan	11	8	3
South Ogden	23	16	7
South Salt Lake	32	23	9
Spanish Fork	14	13	1
Springville	13	12	1
Sunset	6	6	
Syracuse	3	3	
Tooele	29	24	5
Tremonton	6	5	1
Vernal	19	16	3
Washington Terrace	13	11	2
Wellsville	1	1	
West Bountiful	4	3	1
Woods Cross	7	7	
VERMONT			
Barre	19	15	4
Bellows Falls	12	10	2
Bennington	27	24	3
Brandon	3	3	
Brattleboro	35	31	4
Castleton	2	2	
Colchester	18	14	4
Essex Junction	20	16	4
Fair Haven	2	2	
Hartford	22	20	2
Manchester	11	10	1
Middlebury	7	6	1
Milton	7	6	1
Montpelier	22	16	6
Morrisville	6	5	1
Newport	15	12	3
Northfield	3	3	
Proctor	1	1	
Randolph	3	3	
Rutland	47	37	10
Saint Albans	16	13	3
Shelburne	11	6	5
South Burlington	29	23	6
Springfield	22	18	4
Stowe	7	6	1
Wilmington	5	4	1
Windsor	12	10	2
Winooski	14	8	6
Woodstock	8	5	3
VIRGINIA			
Abingdon	13	11	2
Altavista	11	10	1
Amherst	3	3	
Ashland	11	11	
Bedford	18	15	3
Berryville	4	4	
Big Stone Gap	14	12	2
VIRGINIA—Con.			
Blackstone	15	14	1
Bluefield	14	10	4
Bridgewater	4	4	
Bristol	44	39	5
Brookneal	4	4	
Buena Vista	16	16	
Burkeville	1	1	
Cape Charles	5	5	
Chase City	10	9	1
Chatham	7	5	2
Chilhowie	5	4	1
Chincoteague	7	7	
Christiansburg	23	22	1
Clarksville	8	4	4
Clifton Forge	15	13	2
Coeburn	7	6	1
Colonial Beach	14	10	4
Colonial Heights	31	26	5
Courtland	1	1	
Covington	19	16	3
Crewe	7	6	1
Culpeper	23	20	3
Damascus	4	4	
Dayton	2	1	1
Dublin	10	8	2
Dumfries	5	5	
Elkton	6	3	3
Emporia	23	18	5
Exmore	3	3	
Fairfax City	57	47	10
Falls Church	34	29	5
Farmville	18	16	2
Floyd	2	2	
Franklin	22	22	
Fredericksburg	44	36	8
Fries	2	2	
Front Royal	30	30	
Galax	25	23	2
Glade Spring	3	3	
Gordonsville	3	3	
Gretna	3	3	
Grundy	9	7	2
Halifax	4	4	
Harrisonburg	39	33	6
Haysi	1	1	
Herndon	29	24	5
Hillsville	5	5	
Hopewell	45	33	12
Hurt	6	5	1
Kenbridge	4	4	
Lawrenceville	4	4	
Lebanon	6	5	1
Leesburg	15	13	2
Lexington	18	14	4
Louisa	2	2	
Luray	11	10	1
Manassas	37	30	7
Manassas Park	18	12	6
Marion	19	17	2
Martinsville	52	47	5
Middleburg	3	3	
Middletown	2	2	
Mount Jackson	2	2	
Narrows	5	5	
New Market	1	1	
Norton	15	11	4
Orange	9	8	1
Pearisburg	6	6	
Pocahontas	2	2	
Poquoson	17	14	3
Pound	6	5	1
Pulaski	28	22	6
Purcellville	4	4	
Quantico	2	2	
Radford	25	23	2
Richlands	18	14	4
Rocky Mount	10	10	

Table 72.—Number of Full-time Law Enforcement Employees, Cities with Population under 25,000, October 31, 1980—Continued

City by State	Total police employees		
	Total	Male	Female
VIRGINIA—Con.			
Saint Paul	5	5	.....
Salem	59	45	14
Saltville	6	6	.....
Shenandoah	6	3	3
Smithfield	12	12	.....
South Boston	20	19	1
South Hill	11	9	2
Stanley	6	4	2
Staunton	54	43	11
Stephens City	2	2	.....
Strasburg	10	6	4
Tappahannock	5	5	.....
Tazewell	10	9	1
Victoria	4	4	.....
Vienna	37	33	4
Vinton	21	18	3
Warrenton	22	18	4
Waynesboro	42	38	4
Williamsburg	31	23	8
Winchester	49	45	4
Wise	9	8	1
Woodstock	7	7	.....
Wytheville	19	18	1
WASHINGTON			
Aberdeen	46	38	8
Airway Heights	3	2	1
Algona	4	4	.....
Anacortes	19	15	4
Arlington	7	6	1
Battle Ground	7	7	.....
Benton City	8	4	4
Black Diamond	2	2	.....
Blaine	11	8	3
Bonney Lake	8	7	1
Bothell	18	13	5
Brier	1	1	.....
Buckley	9	6	3
Burlington	13	9	4
Camas	14	12	2
Carnation	3	3	.....
Castle Rock	12	10	2
Centralia	27	23	4
Chehalis	23	16	7
Chelan	14	11	3
Cheney	12	10	2
Chewelah	4	3	1
Clarkston	16	10	6
Cle Elum	5	4	1
Clyde Hill	4	4	.....
Colfax	5	5	.....
College Place	8	6	2
Colville	8	7	1
Connell	4	4	.....
Cosmopolis	6	5	1
Coulee Dam	3	3	.....
Dayton	8	6	2
Deer Park	5	4	1
Des Moines	18	15	3
Dupont	1	1	.....
East Wenatchee	8	7	1
Eatonville	2	2	.....
Ellensburg	17	15	2
Elma	10	5	5
Enumclaw	17	11	6
Ephrata	13	9	4
Ferndale	8	6	2
Fircrest	6	5	1
Gig Harbor	7	6	1
Grand Coulee	4	3	1
Grandview	14	12	2
Harrah	1	1	.....
Hoquiam	31	24	7
Ilwaco	3	3	.....
Issaquah	14	10	4
Kalama	4	4	.....
WASHINGTON—Continued			
Kelso	22	19	3
Kent	68	54	14
Kirkland	36	26	10
Lacey	27	22	5
La Conner	3	3	.....
Lake Stephens	3	3	.....
Long Beach	5	4	1
Lynden	5	5	.....
Lynnwood	49	42	7
Marysville	16	13	3
McCleary	9	4	5
Medina	6	6	.....
Mercer Island	37	29	8
Milton	6	6	.....
Monroe	7	6	1
Montesano	11	6	5
Morton	3	3	.....
Moses Lake	26	17	9
Mountlake Terrace	25	21	4
Mount Vernon	29	24	5
Normandy Park	8	7	1
North Bonneville	1	1	.....
Northport	2	2	.....
Oak Harbor	24	18	6
Oakville	2	2	.....
Ocean Shores	9	5	4
Okanogan	6	5	1
Orting	4	3	1
Othello	13	10	3
Pacific	7	6	1
Pasco	36	25	11
Port Angeles	43	32	11
Port Orchard	11	8	3
Port Townsend	9	8	1
Prosser	7	7	.....
Pullman	28	22	6
Puyallup	40	34	6
Quincy	8	6	2
Raymond	8	5	3
Redmond	40	32	8
Ridgefield	4	4	.....
Ritzville	3	3	.....
Rosalia	1	1	.....
Roy	3	2	1
Ruston	2	2	.....
Sedro Woolley	14	9	5
Selah	9	8	1
Sequim	9	7	2
Shelton	22	18	4
Skykomish	1	1	.....
Snohomish	9	9	.....
Snoqualmie	6	5	1
Soap Lake	2	2	.....
South Bend	4	3	1
Springdale	2	2	.....
Steilacoom	9	8	1
Sumner	14	12	2
Sunnyside	21	17	4
Tekoa	1	1	.....
Tonasket	4	4	.....
Toppenish	19	13	6
Tukwila	34	26	8
Tumwater	15	13	2
Waitsburg	1	1	.....
Wapato	10	9	1
Warden	7	4	3
Wenatchee	44	34	10
Westport	12	6	6
Woodland	5	5	.....
Yelm	8	7	1
Zillah	2	2	.....
WEST VIRGINIA			
Alderson	1	1	.....
WEST VIRGINIA—Continued			
Anawalt	2	2	.....
Anmoore	2	2	.....
Ansted	4	3	1
Athens	2	2	.....
Barboursville	5	4	1
Bayard	2	2	.....
Beckley	57	45	12
Belington	2	2	.....
Belle	5	4	1
Benwood	9	9	.....
Berkeley Springs	4	3	1
Bethany	1	1	.....
Bethlehem	4	4	.....
Bluefield	29	26	3
Bramwell	1	1	.....
Bridgeport	14	12	2
Buckhannon	9	9	.....
Burnsville	2	2	.....
Cameron	4	4	.....
Cedar Grove	3	3	.....
Ceredo	9	7	2
Chapmanville	5	4	1
Charles Town	8	7	1
Chesapeake	4	4	.....
Chester	3	3	.....
Clarksburg	51	47	4
Clay	1	1	.....
Clendenin	5	4	1
Cowen	1	1	.....
Davis	2	2	.....
Davy	1	1	.....
Delbarton	5	5	.....
Dunbar	19	14	5
East Bank	1	1	.....
Eleanor	1	1	.....
Elizabeth	1	1	.....
Elkins	16	13	3
Fairmont	54	44	10
Fairview	1	1	.....
Farmington	1	1	.....
Fayetteville	6	3	3
Follansbee	9	8	1
Fort Gay	5	3	2
Franklin	1	1	.....
Gary	5	3	2
Gassaway	4	3	1
Gilbert	2	2	.....
Glasgow	3	3	.....
Glen Dale	5	5	.....
Glenville	5	3	2
Grafton	14	12	2
Grantsville	3	3	.....
Granttown	6	5	1
Hamlin	2	2	.....
Handley	1	1	.....
Harpers Ferry	8	5	3
Henderson	1	1	.....
Hinton	16	11	5
Hundred	1	1	.....
Hurricane	9	6	3
Iaeger	4	4	.....
Kenova	13	10	3
Kermit	5	5	.....
Keyser	13	11	2
Keystone	2	2	.....
Kimball	3	3	.....
Kingwood	5	5	.....
Lester	2	1	1
Lewisburg	7	6	1
Logan	10	8	2
Lumberport	2	2	.....
Mabscott	4	4	.....
Madison	17	13	4
Man	4	4	.....
Mannington	5	5	.....
Marlinton	4	3	1

Table 72.—Number of Full-time Law Enforcement Employees, Cities with Population under 25,000, October 31, 1980—Continued

City by State	Total police employees		
	Total	Male	Female
WEST VIRGINIA—Continued			
Marmet	4	4	
Martinsburg	33	29	4
Mason	3	3	
Masontown	2	1	1
Matewan	3	3	
Matoaka	4	4	
McMechen	6	3	3
Meadow Bridge	1	1	
Middlebourne	1	1	
Mill Creek	2	2	
Milton	3	2	1
Monongah	1	1	
Montgomery	14	11	3
Moorefield	4	4	
Moundsville	23	18	5
Mount Hope	4	4	
Mullens	7	6	1
New Cumberland	4	3	1
New Haven	2	2	
New Martinsville	13	12	1
Nitro	13	10	3
Northfork	3	3	
Nutter Fort	5	5	
Oak Hill	12	9	3
Oceana	3	3	
Osage	2	2	
Paden City	5	3	2
Parsons	1	1	
Paw Paw	2	2	
Pennsboro	2	2	
Petersburg	4	4	
Philippi	7	6	1
Piedmont	2	2	
Pine Grove	1	1	
Pineville	4	3	1
Point Pleasant	10	9	1
Pratt	1	1	
Princeton	20	19	1
Quinwood	1	1	
Rainelle	7	7	
Ranson	5	5	
Ravenswood	11	7	4
Rhodell	2	2	
Richwood	12	9	3
Ridgeley	1	1	
Ripley	8	7	1
Rivesville	1	1	
Romney	5	4	1
Ronceverte	5	5	
Saint Albans	27	19	8
Saint Marys	8	5	3
Salem	4	4	
Shepherdstown	4	3	1
Shinnston	6	5	1
Sistersville	4	4	
Smithers	3	3	
Sophia	4	4	
South Charleston	30	27	3
Spencer	11	10	1
Star City	7	7	
Stonewood	3	3	
Summersville	8	8	
Sutton	4	4	
Terra Alta	2	2	
Tunnelton	1	1	
Union	1	1	
Valley Grove	2	2	
Vienna	17	12	5
War	6	5	1
Wardensville	1	1	
Wayne	2	2	
Webster Springs	4	4	
Welch	11	10	1
Wellsburg	13	10	3
Weston	12	11	1
Westover	9	9	
West Union	3	3	
Whitesville	3	3	
White Sulphur Springs	6	5	1
Williamson	13	12	1
Williamstown	5	4	1
WISCONSIN			
Adams	5	5	
Algoma	6	6	
Altoona	7	5	2
Antigo	16	16	
Ashland	20	19	1
Baraboo	21	19	2
Bayside	15	14	1
Beaver Dam	31	30	1
Beloit Town	9	8	1
Berlin	13	13	
Black River Falls	10	8	2
Bloomer	7	6	1
Brillion	6	6	
Brodhead	7	5	2
Brown Deer	29	22	7
Burlington	24	22	2
Burlington Town	7	6	1
Butler	8	7	1
Caledonia	16	14	2
Cedarburg	25	17	8
Chenequa	7	7	
Chilton	5	5	
Chippewa Falls	34	26	8
Clintonville	11	11	
Columbus	8	8	
Combined Locks	4	4	
Cuba City	4	3	1
Cudahy	38	35	3
Darlington	3	3	
De Forest	4	3	1
Delafield	9	8	1
Delavan	18	12	6
Delavan Town	7	7	
De Pere	27	25	2
Dodgeville	6	6	
East Troy	10	7	3
East Troy Town	7	6	1
Edgerton	11	9	2
Elkhorn	12	10	2
Elm Grove	21	18	3
Elroy	2	2	
Evansville	9	7	2
Fitchburg	19	14	5
Fort Atkinson	20	16	4
Fox Point	21	21	
Franklin	34	25	9
Germantown	22	17	5
Glendale	42	38	4
Grafton	21	16	5
Greendale	35	28	7
Hales Corners	16	13	3
Hartford	19	16	3
Hartland	10	9	1
Holmen	4	4	
Horicon	8	7	1
Hudson	13	11	2
Jefferson	13	11	2
Kaukauna	21	20	1
Kewaskum	4	4	
Kewaunee	6	6	
Kiel	11	7	4
Kimberly	7	7	
Ladysmith	8	7	1
Lake Delton	5	5	
Lake Geneva	18	13	5
Lake Mills	6	6	
WISCONSIN—Con.			
Lancaster	7	6	1
Little Chute	10	9	1
Madison Town	14	12	2
Marinette	24	22	2
Marshfield	39	33	6
Mauston	8	7	1
Mayville	8	7	1
McFarland	8	6	2
Medford	6	6	
Menasha	49	32	17
Menasha Town	16	13	3
Menomonie	38	28	10
Mequon	41	38	3
Merrill	21	19	2
Middleton	25	19	6
Milton	8	5	3
Minocqua	13	11	2
Monona	18	15	3
Monroe	26	20	6
Montello	4	3	1
Mosinee	6	5	1
Mount Pleasant Town	6	3	3
Mukwonago	8	7	1
Muskego	30	23	7
Neenah	51	43	8
Neillsville	7	6	1
New Holstein	6	6	
New Lisbon	3	3	
New London	15	15	
New Richmond	10	9	1
North Fond du Lac	5	5	
Oak Creek	43	40	3
Oconomowoc	26	21	5
Oconomowoc Town	7	7	
Oconto	7	7	
Oconto Falls	6	5	1
Onalaska	12	11	1
Oregon	6	4	2
Park Falls	6	6	
Peshtigo	6	6	
Pewaukee	11	11	
Platteville	24	19	5
Plymouth	10	10	
Portage	23	20	3
Port Washington	21	15	6
Prairie du Chien	14	12	2
Prescott	5	4	1
Reedsburg	13	11	2
Rhinelander	24	21	3
Rice Lake	22	21	1
Richland Center	10	9	1
Ripon	16	11	5
River Falls	15	11	4
Rothschild	5	5	
Saint Francis	18	18	
Sauk Prairie	10	9	1
Saukville	5	5	
Schofield	4	4	
Shawano	20	17	3
Sheboygan Falls	11	10	1
Shorewood	27	23	4
Shorewood Hills	4	3	1
South Milwaukee	34	32	2
Sparta	12	12	
Stanley	5	5	
Stevens Point	44	38	6
Stoddard	1	1	
Stoughton	17	16	1
Sturgeon Bay	17	17	
Sturtevant	7	7	
Summit Town	5	5	
Sun Prairie	27	20	7
Thiensville	6	6	
Tomah	16	13	3
Tomahawk	8	7	1
Twin Lakes	9	7	2

le 72.—Number of Full-time Law Enforcement Employees, Cities with Population under 25,000, October 31, 1980—Continued

City by State	Total police employees		
	Total	Male	Female
VISCONSIN—Con.			
) Rivers	32	26	6
ona	8	7	1
oqua	8	7	1
hburn	6	6	.....
erloo	5	4	1
ertown	36	36	.....
naukee	5	4	1
paca	14	12	2
pun	15	14	1
t Bend	43	38	5
t Milwaukee	23	20	3
ton	9	8	1
t Salem	5	4	1
tefish Bay	26	23	3
tewater	29	22	7
liams Bay	5	5	.....
consin Dells	13	8	5
consin Rapids	45	41	4
WYOMING			
Afton	4	4	.....
Baggs	2	2	.....
Basin	2	2	.....
Buffalo	8	8	.....
Cody	16	13	3
Douglas	20	11	9
Evanston	21	17	4
Evansville	12	9	3
Gillette	44	30	14
Glenrock	11	7	4
Green River	29	27	2
Greybull	4	4	.....
Guernsey	6	4	2
Hanna	9	5	4
Jackson	15	12	3
Kemmerer	8	6	2
Lander	24	19	5
Laramie	44	31	13
WYOMING—Con.			
Lovell	5	5	.....
Lusk	10	5	5
Medicine Bow	10	4	6
Mills	11	7	4
Newcastle	18	10	8
Pine Bluffs	8	4	4
Pinedale	4	4	.....
Powell	15	10	5
Rawlins	41	28	13
Riverton	30	18	12
Rock Springs	54	39	15
Saratoga	13	9	4
Sheridan	39	27	12
Sundance	4	4	.....
Thermopolis	14	8	6
Torrington	19	13	6
Wheatland	15	14	1
Worland	22	16	6

351-634 O - 81 - 21 : QL 3

Table 73.—Number of Full-time Law Enforcement Employees, Universities and Colleges, October 31, 1980

University/College	Total Police Employees		
	Total	Male	Female
ALABAMA			
Auburn University	35	28	7
Troy State University	8	7	1
University of Alabama:			
Tuscaloosa	34	28	6
University of Montevallo	9	9	.....
ARIZONA			
Central Arizona College	8	7	1
Eastern Arizona College	2	1	1
Pima Community College	22	17	5
Arizona Western College	7	5	2
Northern Arizona University	28	22	6
Arizona State University	53	42	11
University of Arizona	70	57	13
Yavapai College	6	5	1
ARKANSAS			
University of Arkansas:			
Fayetteville	29	21	8
Medical Science	30	22	8
CALIFORNIA			
California State College:			
Bakersfield	20	16	4
San Bernardino	16	10	6
Stanislaus	12	10	2
California State Polytechnic University:			
Pomona	24	12	12
San Luis Obispo	26	15	11
California State University:			
Chico	15	12	3
Dominquez Hills	20	13	7
Fresno	30	19	11
Fullerton	28	18	10
Hayward	16	12	4
Long Beach	39	30	9
Los Angeles	40	31	9
Northridge	35	22	13
Sacramento	19	14	5
San Diego	35	29	6
San Francisco	27	17	10
San Jose	39	31	8
Humboldt State University	18	13	5
University of California:			
Berkeley	82	61	21
Davis	67	48	19
Irvine	42	34	8
Lawrence Berkeley Laboratory	28	26	2
Lawrence Livermore Laboratory	237	176	61
Los Angeles	102	75	27
Medical Center	67	48	19
Riverside	17	12	5
San Diego	37	26	11
San Francisco	28	21	7
Santa Barbara	53	35	18
Santa Cruz	20	16	4
Sonoma State University	15	10	5
COLORADO			
Adams State College	6	5	1
Arapahoe Community College	3	2	1
Colorado State University	27	16	11
Pikes Peak Community College	9	6	3
University of Colorado:			
Boulder	54	34	20
Colorado Springs	14	8	6
Medical Center	25	21	4
University of Northern Colorado	14	10	4
University of Southern Colorado	12	9	3
CONNECTICUT			
Central Connecticut State College	30	26	
University of Connecticut	41	31	
University of Connecticut Health Center	23	19	
FLORIDA			
Florida A & M University	21	16	
Florida Atlantic University	22	16	
Florida International University	31	24	
Florida State University	43	34	
University of Central Florida	24	18	
University of Florida	60	48	
University of North Florida	18	15	
University of South Florida	72	46	
University of West Florida	14	12	
GEORGIA			
Clayton Junior College	7	6	
Columbus College	12	10	
Georgia College	9	6	
Georgia Institute of Technology	49	41	
Georgia Southern College	19	16	
Georgia State University	70	57	
Medical College of Georgia	53	42	
University of Georgia	50	44	
Valdosta State College	16	15	
West Georgia College	21	13	
ILLINOIS			
Black Hawk College	5	3	
Chicago State University	26	22	
Eastern Illinois University	18	15	
Governors State University	19	13	
Illinois Central College	12	5	
Illinois State University	31	23	
John A. Logan College	4	4	.....
Lake County College	12	11	
Lewis and Clark Community College	10	8	
Loyola University Medical Center	39	27	
Moraine Valley Community College	7	6	
Morton College	9	7	
Northeastern Illinois University	13	10	
Northern Illinois University	38	31	
Rock Valley College	7	5	
Sangamon State University	10	9	
Southern Illinois University:			
Carbondale	55	42	
Edwardsville	27	22	
State Community College	8	6	
Thornton Community College	15	12	
Triton College	10	8	
University of Illinois:			
Chicago	91	86	
Urbana	62	52	
Waubonsee Community College	1	1	.....
Western Illinois University	21	17	
William Rainey Harper College	10	8	
INDIANA			
Indiana University:			
Bloomington	75	61	
Gary	11	7	
Indianapolis	64	50	
New Albany	6	5	
South Bend	10	9	
IOWA			
Iowa State University	33	26	
University of Iowa	46	35	
University of Northern Iowa	25	18	

ble 73.—Number of Full-time Law Enforcement Employees, Universities and Colleges, October 31, 1980

University/College	Total Police Employees		
	Total	Male	Female
KANSAS			
rt Hays State College	9	8	1
nsas State University	38	31	7
sburg State University	15	12	3
iversity of Kansas	47	34	13
iversity of Kansas, Medical Center	38	29	9
chita State University	25	18	7
KENTUCKY			
stern Kentucky University	51	40	11
rehead State University	15	13	2
rray State University	10	8	2
rthern Kentucky University	23	16	7
iversity of Kentucky	43	36	7
iversity of Louisville	33	27	6
stern Kentucky University	31	25	6
LOUISIANA			
uisiana State University:			
Baton Rouge	58	41	17
Eunice	2	2	.....
Neese University	10	8	2
utheastern Louisiana University	16	13	3
uthern University	27	22	5
MAINE			
iversity of Maine, Orono	41	35	6
iversity of Southern Maine	13	11	2
MARYLAND			
wie State College	16	12	4
ppin State College	19	16	3
ostburg State College	19	16	3
rgan State University	29	24	5
nt Mary's College	9	8	1
isbury State College	12	11	1
wson State University	32	19	13
iversity of Baltimore	17	11	6
iversity of Maryland:			
Baltimore City	89	80	9
Baltimore County	26	22	4
College Park	84	69	15
Eastern Shore	11	9	2
MASSACHUSETTS			
ntley College	13	12	1
ston College	45	38	7
ston University	31	30	1
andeis University	19	16	3
ark University	13	11	2
tchburg State College	12	9	3
amingham State College	10	8	2
arvard University	122	109	13
assachusetts Institute of Technology	59	52	7
orth Adams State College	9	7	2
ortheastern University	71	60	11
ringfield College	12	8	4
ringfield Technical Community College	14	12	2
ufts University	40	33	7
niversity of Massachusetts:			
Amherst	81	76	5
Harbor Campus - Boston	32	27	5
Worcester	25	19	6
ellesley College	20	17	3
entworth Institute	19	17	2
estfield State College	12	11	1
orcester State College	8	7	1

University/College	Total Police Employees		
	Total	Male	Female
MICHIGAN			
Central Michigan University	28	20	8
Delta College	12	8	4
Eastern Michigan University	23	14	9
Ferris State College	19	12	7
Grand Valley State College	6	4	2
Lansing Community College	12	9	3
Michigan State University	56	36	20
Michigan Technological University	13	8	5
Northern Michigan University	14	11	3
Oakland University	17	14	3
Saginaw Valley State College	13	11	2
Western Michigan University	37	32	5
MINNESOTA			
University of Minnesota	59	53	6
MISSISSIPPI			
Mississippi State University	28	23	5
University of Mississippi	37	30	7
MISSOURI			
University of Missouri:			
Columbia	40	29	11
Saint Louis	27	22	5
Washington University	29	20	9
NEBRASKA			
University of Nebraska, Lincoln	47	35	12
NEVADA			
University of Nevada, Reno	14	12	2
NEW HAMPSHIRE			
University of New Hampshire	17	14	3
NEW JERSEY			
Brookdale Community College	18	15	3
Burlington County College	8	6	2
Glassboro State College	38	30	8
Kean College	29	24	5
Middlesex County College	20	17	3
Monmouth College	19	16	3
Montclair State College	30	25	5
Rutgers University:			
Camden	24	19	5
Newark	43	31	12
New Brunswick	103	87	16
Stockton State College	19	15	4
Trenton State College	24	20	4
William Paterson College	37	33	4
NEW MEXICO			
Eastern New Mexico University	3	3	.....
New Mexico Highlands University	10	10	.....
New Mexico State University	24	15	9
University of New Mexico	56	32	24
Western New Mexico University	2	2	.....
NEW YORK			
Cornell University	86	71	15
Ithaca College	19	12	7
Rensselaer Polytechnic Institute	20	18	2

Table 73.—Number of Full-time Law Enforcement Employees, Universities and Colleges, October 31, 1980—Continued

University/College	Total Police Employees		
	Total	Male	Female
NEW YORK—Continued			
State University of New York:			
Albany	41	39	2
Binghamton	26	21	5
Buffalo	78	65	13
Downstate Medical Center	69	65	4
Maritime College	10	8	2
Stony Brook	99	89	10
University Plaza	16	14	2
Upstate Medical Center	58	43	15
State University of New York Agricultural and Technical College:			
Alfred	16	11	5
Canton	12	11	1
Cobleskill	8	8	.....
Delhi	11	10	1
Farmingdale	21	19	2
Morrisville	10	8	2
State University of New York College:			
Brockport	26	18	8
Buffalo	28	24	4
Cortland	19	15	4
Environmental Science and Forestry	11	10	1
Fredonia	15	14	1
Geneseo	19	15	4
New Paltz	21	17	4
Old Westbury	25	21	4
Oneonta	23	21	2
Optometry	7	7	.....
Oswego	22	20	2
Plattsburgh	15	14	1
Potsdam	14	13	1
Purchase	22	18	4
Utica-Rome	11	10	1
NORTH CAROLINA			
Appalachian State University	17	14	3
East Carolina University	29	22	7
Pembroke State University	10	10	.....
University of North Carolina:			
Chapel Hill	35	29	6
Charlotte	25	17	8
Western Carolina University	14	12	2
OHIO			
Cleveland State University	60	48	12
Cuyahoga Community College	7	6	1
Kent State University	51	36	15
Lakeland Community College	8	4	4
Miami University	45	36	9
Ohio State University	66	53	13
Wright State University	24	18	6
OKLAHOMA			
Central State University	13	9	4
Northeastern State College	14	13	1
Oklahoma State University	37	27	10
Putnam City Campus	17	15	2
University of Oklahoma:			
Health Science Center	26	15	11
Norman	42	28	14
OREGON			
Oregon State University	24	18	6
PENNSYLVANIA			
Bloomsburg State College	16	14	2
California State College	13	13	.....
Cheyney State College	15	14	1

University/College	Total Police Employees		
	Total	Male	Female
PENNSYLVANIA—Continued			
Clarion State College	13	11	
East Stroudsburg State College	15	12	
Edinboro State College	14	13	
Elizabethtown College	7	4	
Indiana University of Pennsylvania	21	19	
Kutztown State College	18	13	
Lincoln University	3	3	.....
Lock Haven State College	5	5	.....
Mansfield State College	13	10	
Millersville State College	15	14	
Pennsylvania State University:			
Altoona Campus	5	4	
Behrend College	8	5	
Capitol Campus	6	5	
McKeesport Campus	3	3	.....
University Park	70	54	1
Seton Hill College	8	5	
Shippensburg State College	14	13	
Slippery Rock State College	16	13	
West Chester State College	20	16	
SOUTH CAROLINA			
Clemson University	32	29	
University of South Carolina	54	45	
TENNESSEE			
Austin Peay State University	12	10	
East Tennessee State University	18	17	
Middle Tennessee State University	15	13	
Tennessee Technological University	18	15	
University of Tennessee:			
Knoxville	60	52	
Martin	13	9	
Memphis	48	37	1
TEXAS			
Baylor University	23	16	
Eastfield College	12	9	
East Texas State University	18	13	
El Paso Community College	18	11	
Lamar University	19	11	
Midwestern University	7	4	
North Texas State University	26	19	
Pan American University	12	11	
Southern Methodist University	22	15	
Southwest Texas State University	21	18	
Stephen F. Austin State University	22	14	
Sul Ross State University	6	5	
Texas A and M University	56	37	1
Texas A and M University, Galveston	8	7	
Texas Christian University	14	10	
Texas State Tech. Institute	11	9	
Texas Tech. University	43	29	1
Texas Woman's University	29	18	1
University of Houston:			
Central Campus	37	26	1
Clear Lake	13	6	
Downtown Campus	17	10	
University of Texas:			
Arlington	45	32	1
Austin	143	121	2
Dallas	27	23	
El Paso	36	28	
Galveston	65	43	2
Houston	90	58	3
Permian Basin	10	4	
San Antonio	26	20	
Health Science Center, San Antonio	34	27	
University of Texas Southwest Medical School	37	32	

ble 73.—Number of Full-time Law Enforcement Employees, Universities and Colleges, October 31, 1980—Continued

University/College	Total Police Employees		
	Total	Male	Female
UTAH			
gham Young University	33	22	11
versity of Utah	35	27	8
h Technical College:			
Provo	6	4	2
Salt Lake City	4	3	1
ber State College	8	6	2
VIRGINIA			
lege of William and Mary:			
Christopher Newport College	5	4	1
Williamsburg	24	18	6
rge Mason University	28	23	5
es Madison University	18	15	3
ngwood College	11	11	.....
ry Washington College	16	8	8
lford University	19	14	5
mas Nelson Community College	9	5	4
versity of Richmond	17	12	5
versity of Virginia	65	55	10
ginia Commonwealth University	75	55	20
ginia Polytechnic Institute	37	32	5
WASHINGTON			
ntral Washington State College	12	10	2
shington State University	25	17	8
WEST VIRGINIA			
Concord College	5	5	.....
Glenville State College	4	4	.....
Marshall University	29	19	10
Potomac State College	3	3	.....
West Liberty State College	6	5	1
West Virginia Institute of Technology	6	6	.....
West Virginia State College	7	7	.....
West Virginia University	34	31	3
WISCONSIN			
University of Wisconsin:			
Eau Claire	9	8	1
Green Bay	10	9	1
Madison	93	82	11
Milwaukee	34	28	6
Oshkosh	13	12	1
Parkside	11	7	4
River Falls	8	6	2
Whitewater	13	7	6
WYOMING			
University of Wyoming	19	13	6

Table 74.—Number of Full-time Law Enforcement Employees, Suburban Counties, October 31, 1980

County by State	Total police employees		
	Total	Male	Female
ALABAMA			
Autauga	17	16	1
Baldwin	43	31	12
Calhoun	29	25	4
Colbert	34	28	6
Elmore	20	15	5
Etowah	55	45	10
Jefferson	420	338	82
Lauderdale	35	29	6
Limestone	27	20	7
Madison	77	57	20
Marshall	40	35	5
Mobile	209	129	80
Montgomery	109	90	19
Russell	21	19	2
Shelby	49	34	15
Saint Clair	17	14	3
Tuscaloosa	91	74	17
Walker	18	16	2
ARIZONA			
Maricopa	753	574	179
Pima	536	400	136
ARKANSAS			
Benton	33	22	11
Crawford	15	12	3
Crittenden	37	28	9
Jefferson	45	35	10
Little River	10	6	4
Miller	15	13	2
Pulaski	180	151	29
Saline	19	13	6
Sebastian	45	33	12
Washington	44	33	11
CALIFORNIA			
Alameda	836	617	219
Contra Costa	525	402	123
Fresno	541	407	134
Kern	486	375	111
Los Angeles	7,192	5,316	1,876
Marin	174	130	44
Monterey	332	247	85
Napa	80	61	19
Orange	1,019	724	295
Placer	185	150	35
Riverside	786	589	197
Sacramento	978	761	217
San Bernardino	993	747	246
San Diego	1,059	678	381
San Francisco	374	286	88
San Joaquin	364	294	70
San Mateo	404	320	84
Santa Barbara	399	284	115
Santa Clara	778	596	182
Santa Cruz	200	158	42
Solano	193	148	45
Sonoma	282	224	58
Stanislaus	290	214	76
Ventura	645	525	120
Yolo	179	129	50
COLORADO			
Adams	143	103	40
Arapahoe	208	151	57
Douglas	39	34	5
El Paso	209	150	59
Gilpin	7	3	4
Jefferson	245	181	64
Pueblo	158	88	70
Teller	21	15	6
Weld	146	93	53
DELAWARE			
New Castle	239	201	38
FLORIDA			
Alachua	169	116	53
Baker	18	16	2
Bay	130	103	27
Brevard	296	191	105
Broward	845	670	175
Clay	84	62	22
Dade	2,135	1,551	584
Escambia	247	190	57
Hillsborough	999	779	220
Lee	249	193	56
Leon	198	142	56
Manatee	206	151	55
Nassau	63	52	11
Orange	853	616	237
Osceola	106	80	26
Palm Beach	755	586	169
Pasco	235	182	53
Pinellas	712	536	176
Polk	425	307	118
Saint Johns	99	75	24
Santa Rosa	76	49	27
Sarasota	309	227	82
Seminole	220	153	67
Volusia	231	164	67
Wakulla	25	17	8
GEORGIA			
Bibb	149	136	13
Bryan	13	7	6
Butts	15	13	2
Catoosa	22	20	2
Chatham	21	17	4
Chatham Police Department	115	115	.....
Chattahoochee	1	1	.....
Cherokee	22	17	5
Clayton	102	72	30
Clayton Police Department	152	124	28
Cobb	135	90	45
Cobb Police Department	306	239	67
Columbia	40	34	6
Dade	7	2	5
De Kalb	148	117	31
De Kalb Police Department	580	443	137
Dougherty	41	35	6
Dougherty Police Department	44	41	3
Douglas	63	51	12
Effingham	6	5	1
Fayette	28	21	7
Forsyth	27	21	6
Fulton	148	128	20
Fulton Police Department	218	187	31
Gwinnett	35	24	11
Gwinnett Police Department	199	151	48
Henry	84	64	20
Henry Police Department	58	45	13
Houston	51	39	12
Jones	18	12	6
Lee	9	9	.....
Muscogee	383	310	73
Newton	26	20	6
Paulding	26	18	8
Richmond	202	161	41
Rockdale	58	46	12
Twiggs	8	5	3
GEORGIA—Con.			
Walker	34	29	5
Walton	24	19	5
IDAHO			
Ada	145	78	67
ILLINOIS			
Boone	20	17	3
Champaign	101	75	26
Clinton	12	8	4
Cook	550	489	61
Du Page	262	208	54
Henry	26	20	6
Kane	137	96	41
Kankakee	86	57	29
Lake	199	161	38
Macon	97	67	30
Madison	113	99	14
McHenry	94	77	17
McLean	83	57	26
Menard	10	7	3
Monroe	11	6	5
Peoria	139	115	24
Rock Island	100	79	21
Sangamon	120	92	28
Saint Clair	64	56	8
Tazewell	34	34	.....
Will	192	143	49
Winnebago	177	150	27
Woodford	19	15	4
INDIANA			
Adams	18	12	6
Allen	163	129	34
Boone	17	14	3
Clark	31	26	5
De Kalb	15	13	2
Dearborn	18	15	3
Delaware	45	37	8
Elkhart	94	67	27
Floyd	20	18	2
Gibson	10	9	1
Hamilton	39	25	14
Hancock	22	17	5
Hendricks	39	28	11
Howard	53	42	11
Johnson	33	27	6
Lake	235	201	34
Madison	46	36	10
Marion	624	512	112
Marshall	22	17	5
Monroe	38	31	7
Morgan	18	14	4
Porter	75	56	19
Posey	15	12	3
Saint Joseph	135	112	23
Shelby	21	17	4
Sullivan	10	7	3
Tippecanoe	59	45	14
Tipton	10	8	2
Vanderburgh	94	85	9
Vermillion	8	6	2
Vigo	39	33	6
Warrick	15	10	5
Wells	9	8	1
IOWA			
Black Hawk	67	50	17
Dubuque	46	33	13
Johnson	37	26	11
Linn	88	66	22

ble 74.—Number of Full-time Law Enforcement Employees, Suburban Counties, October 31, 1980—Continued

County by State	Total police employees		
	Total	Male	Female
IOWA—Con.			
k	156	118	38
ttawattamie	48	39	9
ott	97	67	30
arren	12	10	2
oodbury	37	30	7
KANSAS			
tler	32	26	6
ouglas	46	30	16
efferson	12	10	2
ohnson	137	110	27
ange	11	7	4
dgwick	169	157	12
awnee	131	106	25
yandotte	72	55	17
KENTUCKY			
one	11	8	3
one Police Department	30	24	6
urbon	8	6	2
yd	9	6	3
llitt	6	4	2
llitt Police Department	15	10	5
ampbell Police Department	26	24	2
hristian	24	18	6
hristian Police Department	4	3	1
lark	8	6	2
aviess	24	17	7
reenup	6	4	2
enderson	12	8	4
efferson Police Department	579	451	128
essamine	5	3	2
enton Police Department	31	26	5
idham	4	2	2
idham Police Department	8	7	1
rott	6	4	2
oodford	5	4	1
oodford Police Department	15	12	3
LOUISIANA			
scension	78	58	20
ossier	47	37	10
addo	152	132	20
alcasieu	251	193	58
ast Baton Rouge	385	296	89
rant	25	21	4
efferson	1,025	734	291
afayette	176	139	37
ivingston	88	66	22
uachita	121	88	33
apides	112	96	16
aint Tammany	145	101	44
Vebster	34	30	4
Vest Baton Rouge	34	30	4
MAINE			
ndroscoggin	33	27	6
umberland	54	41	13
MARYLAND			
nne Arundel	30	27	3
MARYLAND—Con.			
Anne Arundel Police Department	580	498	82
Baltimore	37	31	6
Baltimore Police Department	1,558	1,312	246
Carroll	24	23	1
Cecil	35	27	8
Charles	103	88	15
Harford	132	108	24
Howard	19	14	5
Howard Police Department	226	177	49
Montgomery	73	59	14
Montgomery Police Department	919	747	172
Prince Georges	132	110	22
Prince Georges Police Department	1,081	854	227
MICHIGAN			
Barry	42	30	12
Bay	92	75	17
Calhoun	91	72	19
Clinton	32	28	4
Eaton	102	81	21
Genesee	200	191	9
Ingham	139	112	27
Ionia	21	14	7
Jackson	77	65	12
Kalamazoo	157	114	43
Kent	278	244	34
Lapeer	57	47	10
Livingston	75	52	23
Macomb	246	221	25
Monroe	123	102	21
Muskegon	87	70	17
Oakland	432	315	117
Oceana	22	17	5
Ottawa	82	68	14
Saginaw	131	98	33
Saint Clair	77	60	17
Shiawassee	42	35	7
Van Buren	29	24	5
Washtenaw	237	188	49
Wayne	920	870	50
MINNESOTA			
Anoka	76	64	12
Benton	12	7	5
Carver	45	38	7
Clay	26	22	4
Dakota	62	50	12
Hennepin	366	299	67
Olmsted	50	42	8
Polk	19	13	6
Ramsey	217	174	43
Saint Louis	136	108	28
Scott	48	37	11
Sherburne	26	16	10
Stearns	39	35	4
Washington	82	67	15
Wright	50	47	3
MISSISSIPPI			
Hancock	45	36	9
Hinds	106	84	22
Stone	7	6	1
MISSOURI			
Andrew	10	6	4
Boone	36	27	9
Buchanan	33	28	5
Cass	18	16	2
Christian	8	5	3
Clay	76	49	27
Franklin	35	30	5
Greene	64	53	11
Jefferson	75	70	5
Platte	36	22	14
Ray	14	11	3
Saint Charles	94	73	21
Saint Louis Police Department	736	586	150
MONTANA			
Cascade	53	42	11
Yellowstone	74	56	18
NEBRASKA			
Dakota	9	6	3
Douglas	118	101	17
Lancaster	68	56	12
Sarpy	62	45	17
NEVADA			
Washoe	243	182	61
NEW HAMPSHIRE			
Hillsborough	17	15	2
NEW JERSEY			
Atlantic	155	128	27
Atlantic Prosecutor	91	49	42
Bergen	251	212	39
Bergen Police Department	129	116	13
Bergen Prosecutor	150	100	50
Burlington	170	128	42
Burlington Prosecutor	75	37	38
Camden	302	230	72
Camden Prosecutor	141	94	47
Cumberland	92	74	18
Cumberland Prosecutor	12	4	8
Essex	350	297	53
Essex Prosecutor	251	171	80
Gloucester	99	76	23
Gloucester Prosecutor	45	26	19
Hudson	130	102	28
Hudson Police Department	71	60	11
Hudson Prosecutor	156	101	55
Mercer	88	61	27
Mercer Prosecutor	86	51	35
Middlesex	169	114	55
Middlesex Prosecutor	142	88	54
Monmouth	122	104	18
Monmouth Prosecutor	102	37	65
Morris	138	99	39
Morris Prosecutor	73	39	34
Passaic	238	190	48
Passaic Prosecutor	120	84	36
Salem	39	31	8
Salem Prosecutor	16	10	6
Somerset	90	68	22
Somerset Prosecutor	59	35	24
Union	202	160	42
Union Prosecutor	188	116	72
Warren	5	4	1
Warren Prosecutor	11	7	4

Table 74.—Number of Full-time Law Enforcement Employees, Suburban Counties, October 31, 1980—Continued

County by State	Total police employees		
	Total	Male	Female
NEW MEXICO			
Bernalillo	178	128	50
Sandoval	27	23	4
NEW YORK			
Albany	136	106	30
Broome	100	84	16
Chemung	70	59	11
Dutchess	96	79	17
Herkimer	24	17	7
Livingston	52	44	8
Madison	15	11	4
Monroe	284	240	44
Montgomery	20	15	5
Nassau	3,975	3,631	344
Niagara	156	147	9
Ontario	55	47	8
Orleans	29	25	4
Putnam	48	41	7
Rensselaer	65	59	6
Rockland	35	33	2
Saratoga	55	45	10
Schenectady	3	3	.....
Suffolk	491	415	76
Suffolk Police Department[1]	2,897	.....	.....
Tioga	28	23	5
Wayne	71	54	17
NORTH CAROLINA			
Alamance	69	55	14
Brunswick	33	25	8
Buncombe	144	134	10
Cumberland	231	178	53
Currituck	13	9	4
Davidson	82	63	19
Durham	83	66	17
Forsyth	154	120	34
Gaston	82	68	14
Guilford	212	188	24
Madison	5	4	1
Mecklenburg	116	111	5
New Hanover	104	84	20
Orange	37	32	5
Randolph	36	36	.....
Stokes	24	21	3
Union	52	43	9
Wake	143	109	34
Yadkin	13	10	3
NORTH DAKOTA			
Burleigh	33	28	5
Cass	36	28	8
Grand Forks	20	17	3
Morton	21	19	2
OHIO			
Allen	64	50	14
Auglaize	17	17	.....
Belmont	15	11	4
Carroll	11	10	1
Champaign	13	12	1
Clark	32	26	6
Clermont	46	38	8
Cuyahoga	229	141	88
Franklin	142	118	24
Fulton	22	17	5
Geauga	31	24	7
Greene	48	38	10
Hamilton	171	169	2
Jefferson	27	21	6
Lake	39	27	12
OHIO—Con.			
Lorain	119	92	27
Lucas	176	106	70
Madison	17	14	3
Mahoning	67	55	12
Medina	40	29	11
Montgomery	137	109	28
Ottawa	13	13	.....
Pickaway	23	20	3
Portage	65	54	11
Preble	15	15	.....
Richland	50	42	8
Stark	57	48	9
Trumbull	85	66	19
Van Wert	14	13	1
Washington	20	11	9
OKLAHOMA			
Canadian	16	11	5
Cleveland	24	22	2
Comanche	36	32	4
Creek	16	15	1
Le Flore	14	12	2
Mayes	11	6	5
McClain	9	8	1
Oklahoma	88	75	13
Osage	16	12	4
Pottawatomie	14	12	2
Rogers	15	8	7
Sequoyah	7	3	4
Tulsa	129	118	11
Wagoner	10	9	1
OREGON			
Clackamas	104	84	20
Lane	184	119	65
Marion	50	45	5
Multnomah	284	221	63
Polk	27	18	9
Washington	140	110	30
PENNSYLVANIA			
Allegheny	121	104	17
Allegheny Police Department	253	229	24
Beaver	14	9	5
Blair	11	8	3
Carbon	12	9	3
Cumberland	11	8	3
Montgomery	90	78	12
Montgomery Detective	27	27	.....
Washington	15	9	6
SOUTH CAROLINA			
Aiken	72	54	18
Berkeley	39	29	10
Charleston Police Department	182	125	57
Dorchester	25	24	1
Greenville	171	156	15
Lexington	122	105	17
Pickens	45	37	8
Richland	209	185	24
Spartanburg	140	124	16
SOUTH DAKOTA			
Meade	6	5	1
Minnehaha	51	40	11
Pennington	60	42	18
TENNESSEE			
Anderson	34	26	8
Blount	46	41	5
Carter	33	29	4
Cheatham	14	12	2
Dickson	23	19	4
Hamilton	178	158	20
Hawkins	33	24	9
Knox	231	176	55
Montgomery	52	46	6
Robertson	30	28	2
Rutherford	42	32	10
Sequatchie	10	6	4
Shelby	495	407	88
Sullivan	107	101	6
Sumner	44	35	9
Tipton	17	15	2
Unicoi	25	21	4
Union	12	7	5
Williamson	31	26	5
Wilson	21	19	2
TEXAS			
Bell	62	44	18
Bexar	504	439	65
Bowie	22	16	6
Brazoria	91	69	22
Brazos	29	23	6
Callahan	8	5	3
Cameron	32	26	6
Clay	12	8	4
Collin	59	36	23
Comal	26	18	8
Coryell	11	8	3
Dallas	647	429	218
Denton	37	31	6
Ector	54	41	13
Ellis	28	18	10
El Paso	261	218	43
Fort Bend	82	66	16
Galveston	124	96	28
Grayson	28	24	4
Gregg	60	49	11
Guadalupe	16	14	2
Hardin	17	11	6
Harris	845	670	175
Harrison	27	20	7
Hays	15	11	4
Hidalgo	116	95	21
Hood	29	21	8
Jefferson	126	102	24
Johnson	25	17	8
Jones	10	6	4
Kaufman	18	12	6
Liberty	31	24	7
Lubbock	90	71	19
McLennan	59	45	14
Midland	47	37	10
Montgomery	128	90	38
Nueces	124	100	24
Orange	56	35	21
Parker	14	11	3
Potter	90	73	17
Randall	27	22	5
Rockwall	8	6	2
San Patricio	28	24	4
Smith	53	42	11
Tarrant	258	213	45
Taylor	51	36	15
Tom Green	38	25	13
Travis	216	156	60
Waller	12	8	4
Webb	157	131	26
Wichita	43	31	12

See footnote at end of table.

Table 74.—Number of Full-time Law Enforcement Employees, Suburban Counties, October 31, 1980—Continued

County by State	Total police employees		
	Total	Male	Female
TEXAS—Con.			
Williamson	27	20	7
Wise	18	13	5
UTAH			
Davis	74	56	18
Salt Lake	487	379	108
Tooele	22	18	4
Utah	58	40	18
Weber	71	51	20
VIRGINIA			
Amherst	25	21	4
Appomattox	12	11	1
Botetourt	30	22	8
Campbell	45	32	13
Charles City	9	4	5
Chesterfield Police Department	182	151	31
Dinwiddie	24	21	3
Fairfax Police Department	914	752	162
Gloucester	17	13	4
Goochland	14	12	2
Hanover	82	65	17
Henrico Police Department	450	327	123
VIRGINIA—Con.			
James City	24	22	2
Loudoun	82	65	17
Powhatan	9	6	3
Prince George	30	24	6
Prince William Police Department	207	172	35
Roanoke	153	105	48
Scott	24	20	4
Washington	34	29	5
York	47	41	6
WASHINGTON			
Benton	51	41	10
Clark	109	89	20
Franklin	36	23	13
King	618	496	122
Pierce	242	200	42
Snohomish	218	155	63
Spokane	229	190	39
Yakima	136	104	32
WEST VIRGINIA			
Brooke	16	14	2
Cabell	55	43	12
Hancock	26	16	10
Kanawha	95	71	24
WEST VIRGINIA—Continued			
Marshall	27	19	8
Ohio	37	27	10
Putnam	18	17	1
Wayne	19	15	4
Wirt	3	1	2
Wood	55	37	18
WISCONSIN			
Brown	134	122	12
Calumet	27	22	5
Chippewa	28	26	2
Dane	226	177	49
Douglas	54	46	8
Eau Claire	46	35	11
Kenosha	103	91	12
La Crosse	47	32	15
Milwaukee	541	446	95
Outagamie	77	62	15
Ozaukee	48	36	12
Racine	141	120	21
Rock	111	91	20
Saint Croix	27	24	3
Washington	70	58	12
Waukesha	208	166	42
Winnebago	79	66	13

[1]Male and female breakdowns not available.

Table 75.—Number of Full-time Law Enforcement Employees, Rural Counties, October 31, 1980

County by State	Total police employees		
	Total	Male	Female
ALABAMA			
Barbour	11	9	2
Bibb	14	10	4
Blount	21	18	3
Bullock	3	3	.....
Butler	10	9	1
Chambers	17	14	3
Cherokee	6	6	.....
Chilton	14	12	2
Choctaw	8	5	3
Clarke	15	12	3
Clay	10	8	2
Cleburne	6	6	.....
Coffee	14	10	4
Conecuh	10	8	2
Coosa	7	6	1
Covington	14	11	3
Crenshaw	5	4	1
Cullman	36	31	5
Dale	14	12	2
Dallas	49	40	9
De Kalb	23	20	3
Escambia	16	15	1
Fayette	11	10	1
Franklin	10	8	2
Geneva	10	8	2
Greene	13	8	5
Hale	10	7	3
Henry	4	4	.....
Houston	58	42	16
Jackson	22	18	4
Lamar	14	12	2
Lawrence	30	24	6
Lee	35	31	4
Lowndes	6	3	3
Macon	14	12	2
Marengo	16	12	4
Marion	16	11	5
Monroe	14	9	5
Morgan	33	27	6
Perry	13	11	2
Pickens	7	6	1
Pike	9	7	2
Randolph	7	7	.....
Sumter	5	4	1
Talladega	35	26	9
Tallapoosa	13	11	2
Washington	11	8	3
Wilcox	8	5	3
Winston	14	10	4
ARIZONA			
Apache	25	19	6
Cochise	99	73	26
Coconino	99	67	32
Gila	49	36	13
Graham	13	12	1
Greenlee	19	18	1
Mohave	99	69	30
Navajo	60	39	21
Pinal	136	103	33
Santa Cruz	35	30	5
Yavapai	95	75	20
Yuma	84	74	10
ARKANSAS			
Arkansas	12	7	5
Ashley	20	11	9
Baxter	20	17	3
Boone	13	10	3
Bradley	4	4	.....
Calhoun	7	6	1
Carroll	15	10	5
Chicot	10	8	2
Clark	10	10	.....
Clay	10	5	5
ARKANSAS—Con.			
Cleburne	14	11	3
Cleveland	10	8	2
Columbia	15	11	4
Conway	13	9	4
Craighead	24	16	8
Cross	10	8	2
Dallas	10	7	3
Desha	11	7	4
Drew	7	5	2
Faulkner	21	13	8
Franklin	15	10	5
Fulton	8	4	4
Garland	37	31	6
Grant	9	5	4
Greene	13	8	5
Hot Spring	13	10	3
Howard	12	8	4
Independence	6	6	.....
Izard	3	2	1
Jackson	16	10	6
Johnson	8	5	3
Lafayette	10	6	4
Lawrence	9	6	3
Lee	14	7	7
Lincoln	8	5	3
Logan	7	4	3
Lonoke	14	7	7
Madison	9	6	3
Marion	9	8	1
Mississippi	43	35	8
Monroe	12	9	3
Montgomery	6	6	.....
Nevada	10	5	5
Newton	3	3	.....
Ouachita	13	8	5
Perry	9	8	1
Phillips	17	10	7
Pike	10	6	4
Poinsett	17	10	7
Polk	10	7	3
Pope	32	22	10
Prairie	14	8	6
Randolph	7	6	1
Saint Francis	24	17	7
Sevier	7	5	2
Sharp	5	3	2
Stone	7	5	2
Union	22	18	4
Van Buren	8	6	2
White	15	12	3
Woodruff	11	8	3
Yell	13	11	2
CALIFORNIA			
Alpine	12	9	3
Amador	29	27	2
Butte	132	103	29
Calaveras	42	35	7
Colusa	34	28	6
Del Norte	33	25	8
El Dorado	144	117	27
Glenn	39	31	8
Humboldt	140	106	34
Imperial	184	144	40
Inyo	37	32	5
Kings	89	72	17
Lake	69	57	12
Lassen	28	23	5
Madera	67	52	15
Mariposa	35	25	10
Mendocino	117	93	24
Merced	138	116	22
Modoc	14	13	1
Mono	49	41	8
Nevada	72	55	17
Plumas	43	39	4
CALIFORNIA—Con.			
San Benito	26	22	4
San Luis Obispo	152	104	48
Shasta	151	111	40
Sierra	18	17	1
Siskiyou	51	39	12
Sutter	86	65	21
Tehama	49	39	10
Trinity	30	24	6
Tulare	289	238	51
Tuolumne	66	48	18
Yuba	72	49	23
COLORADO			
Alamosa	16	14	2
Archuleta	9	4	5
Baca	8	3	5
Bent	7	6	1
Chaffee	18	11	7
Cheyenne	7	5	2
Clear Creek	24	17	7
Conejos	4	4	.....
Costilla	7	6	1
Crowley	2	2	.....
Custer	5	4	1
Delta	18	16	2
Dolores	7	4	3
Eagle	21	18	3
Elbert	6	6	.....
Fremont	23	19	4
Garfield	19	13	6
Grand	23	18	5
Gunnison	13	12	1
Hinsdale	3	2	1
Huerfano	8	7	1
Jackson	3	3	.....
Kiowa	3	2	1
Kit Carson	8	7	1
Lake	19	12	7
La Plata	36	25	11
Las Animas	7	7	.....
Lincoln	5	4	1
Logan	13	11	2
Mesa	85	59	26
Mineral	1	1	.....
Moffat	25	18	7
Montezuma	24	19	5
Montrose	30	25	5
Morgan	16	13	3
Otero	16	14	2
Ouray	3	3	.....
Park	13	13	.....
Phillips	3	3	.....
Pitkin	26	17	9
Prowers	7	6	1
Rio Blanco	12	7	5
Rio Grande	10	9	1
Routt	26	16	10
Saguache	10	7	3
San Juan	2	1	1
San Miguel	6	5	1
Sedgwick	6	2	4
Summit	24	19	5
Washington	11	10	1
Yuma	5	4	1
FLORIDA			
Bradford	15	11	4
Calhoun	9	7	2
Charlotte	104	80	24
Citrus	54	37	17
Collier	218	178	40
Columbia	41	29	12
De Soto	53	25	28
Dixie	11	8	3
Flagler	26	19	7

Table 75.—Number of Full-time Law Enforcement Employees, Rural Counties, October 31, 1980—Continued

County by State	Total police employees		
	Total	Male	Female
FLORIDA—Con.			
Franklin	21	15	6
Gadsden	41	28	13
Gilchrist	13	10	3
Glades	17	10	7
Gulf	17	13	4
Hamilton	17	11	6
Hardee	29	21	8
Hendry	54	34	20
Hernando	94	67	27
Highlands	68	52	16
Holmes	18	12	6
Indian River	97	76	21
Jackson	29	22	7
Jefferson	15	13	2
Lafayette	4	3	1
Lake	97	70	27
Levy	29	24	5
Liberty	12	6	6
Madison	14	12	2
Marion	160	115	45
Martin	117	86	31
Monroe	159	109	50
Okaloosa	83	62	21
Okeechobee	46	32	14
Putnam	78	59	19
Saint Lucie	129	104	25
Sumter	38	29	9
Suwannee	18	13	5
Taylor	20	13	7
Union	12	8	4
Walton	25	17	8
Washington	22	15	7
GEORGIA			
Appling	15	13	2
Atkinson	6	5	1
Bacon	8	6	2
Baker	6	5	1
Baldwin	38	29	9
Banks	7	5	2
Bartow	31	28	3
Ben Hill	6	5	1
Berrien	8	6	2
Bleckley	5	4	1
Brantley	9	5	4
Brooks	7	6	1
Bulloch	15	14	1
Burke	16	13	3
Calhoun	7	4	3
Camden	18	16	2
Candler	6	5	1
Carroll	31	25	6
Charlton	3	1	2
Chattooga	17	17	.....
Clarke	31	23	8
Clarke Police Department	62	51	11
Clay	2	2	.....
Clinch	5	4	1
Coffee	15	13	2
Colquitt	20	18	2
Cook	11	8	3
Coweta	35	29	6
Crawford	7	6	1
Crisp	7	6	1
Dawson	10	7	3
Decatur	13	11	2
Dooly	7	5	2
Early	14	11	3
Elbert	14	13	1
Emanuel	17	15	2
Evans	5	4	1
Fannin	12	10	2
Floyd	51	43	8
Franklin	13	12	1
Gilmer	8	8	.....
Glynn	89	76	13
Gordon	26	20	6
Greene	5	4	1
Hall	84	76	8
Haralson	18	15	3
Harris	20	17	3
Hart	15	14	1
Heard	5	5	.....
Irwin	6	5	1
Jackson	20	18	2
Jasper	9	7	2
Jeff Davis	5	4	1
Lamar	10	9	1
Lanier	5	4	1
Liberty	28	19	9
Lincoln	7	7	.....
Long	6	5	1
Lowndes	62	44	18
Lumpkin	13	11	2
Macon	9	7	2
Madison	7	5	2
Marion	6	6	.....
McDuffie	12	9	3
McIntosh	15	12	3
Meriwether	15	12	3
Miller	5	5	.....
Mitchell	10	10	.....
Montgomery	4	3	1
Morgan	7	6	1
Murray	18	16	2
Oglethorpe	6	6	.....
Peach	16	12	4
Pickens	9	7	2
Pike	10	8	2
Polk	10	8	2
Polk Police Department	16	13	3
Pulaski	9	6	3
Putnam	16	15	1
Quitman	2	2	.....
Rabun	8	7	1
Screven	5	4	1
Seminole	8	5	3
Spalding	52	40	12
Stephens	13	11	2
Stewart	3	2	1
Talbot	8	7	1
Taliaferro	1	1	.....
Taliaferro Police Department	1	1	.....
Tattnall	8	7	1
Taylor	12	9	3
Telfair	9	7	2
Terrell	10	7	3
Thomas	18	16	2
Tift	26	23	3
Toombs	10	9	1
Towns	5	4	1
Treutlen	4	3	1
Troup	24	22	2
Turner	5	5	.....
Union	6	6	.....
Upson	13	11	2
Ware	27	22	5
Warren	2	2	.....
Washington	6	5	1
Wayne	16	14	2
Webster	4	3	1
Wheeler	1	1	.....
White	7	5	2
Whitfield	69	59	10
Wilkes	8	7	1
Wilkinson	5	4	1
Worth	9	8	1
HAWAII			
Hawaii	141	130	11
Kauai	142	122	20
Maui	234	201	33
IDAHO			
Adams	10	5	5
Bannock	48	31	17
Bear Lake	10	4	6
Benewah	8	6	2
Bingham	20	12	8
Blaine	13	8	5
Boise	7	5	2
Bonner	35	26	9
Bonneville	43	32	11
Boundary	9	5	4
Butte	3	2	1
Camas	2	2	.....
Canyon	58	34	24
Caribou	11	6	5
Cassia	17	14	3
Clark	4	2	2
Clearwater	24	16	8
Custer	12	7	5
Elmore	21	16	5
Franklin	13	8	5
Fremont	20	15	5
Gem	13	7	6
Gooding	11	6	5
Idaho	18	15	3
Jefferson	14	16	8
Jerome	15	9	6
Kootenai	54	43	11
Latah	24	18	6
Lewis	14	9	5
Lincoln	7	5	2
Madison	10	8	2
Minidoka	18	12	6
Nez Perce	27	17	10
Oneida	5	4	1
Owyhee	10	7	3
Payette	21	15	6
Power	13	6	7
Shoshone	23	18	5
Teton	3	2	1
Twin Falls	25	19	6
Valley	13	8	5
Washington	12	8	4
ILLINOIS			
Adams	34	26	8
Alexander	13	12	1
Bond	18	12	6
Brown	4	3	1
Bureau	24	17	7
Calhoun	5	4	1
Carroll	17	12	5
Cass	10	9	1
Christian	26	21	5
Clark	11	10	1
Clay	13	13	.....
Coles	36	29	7
Crawford	15	13	2
Cumberland	10	7	3
De Kalb	49	35	14
De Witt	13	13	.....
Douglas	10	7	3
Edgar	14	12	2
Edwards	14	10	4
Effingham	30	22	8
Fayette	11	10	1
Ford	11	11	.....
Franklin	19	15	4

Table 75.—Number of Full-time Law Enforcement Employees, Rural Counties, October 31, 1980—Continued

County by State	Total police employees		
	Total	Male	Female
ILLINOIS—Con.			
Fulton	27	22	5
Gallatin	9	8	1
Greene	10	7	3
Grundy	33	25	8
Hamilton	13	12	1
Hancock	12	8	4
Hardin	2	2	.....
Henderson	9	5	4
Iroquois	23	20	3
Jackson	28	21	7
Jasper	10	9	1
Jefferson	25	22	3
Jersey	13	13	.....
Jo Daviess	16	11	5
Johnson	3	3	.....
Kendall	25	15	10
Knox	30	23	7
La Salle	46	33	13
Lawrence	11	11	.....
Lee	24	21	3
Livingston	31	27	4
Logan	28	22	6
Macoupin	28	24	4
Marion	18	15	3
Marshall	14	12	2
Mason	6	5	1
Massac	23	15	8
McDonough	16	14	2
Mercer	15	12	3
Montgomery	14	12	2
Morgan	31	27	4
Moultrie	13	12	1
Ogle	36	23	13
Perry	20	14	6
Piatt	13	10	3
Pike	11	8	3
Pope	20	10	10
Pulaski	8	7	1
Putnam	5	4	1
Randolph	22	13	9
Richland	14	11	3
Saline	16	15	1
Schuyler	7	3	4
Scott	7	6	1
Shelby	14	13	1
Stark	6	3	3
Stephenson	39	33	6
Union	11	10	1
Vermilion	57	43	14
Wabash	4	3	1
Warren	13	11	2
Washington	14	12	2
Wayne	14	13	1
White	12	11	1
Whiteside	39	28	11
Williamson	31	24	7
INDIANA			
Bartholomew	27	20	7
Benton	9	4	5
Blackford	6	5	1
Brown	14	9	5
Carroll	11	9	2
Cass	20	15	5
Clinton	16	12	4
Crawford	9	6	3
Daviess	11	10	1
Decatur	14	9	5
Dubois	9	8	1
Fayette	17	8	9
Fountain	10	6	4
Franklin	8	7	1
Fulton	10	7	3
Grant	29	25	4
Greene	12	7	5
Harrison	7	7	.....
Henry	21	14	7
Huntington	14	11	3
Jackson	11	9	2
Jasper	18	10	8
Jay	16	11	5
Jefferson	14	12	2
Jennings	4	4	.....
Knox	19	17	2
Kosciusko	21	19	2
La Porte	85	67	18
Lagrange	15	8	7
Lawrence	17	14	3
Martin	11	6	5
Miami	13	11	2
Montgomery	11	10	1
Newton	15	10	5
Noble	18	15	3
Ohio	4	2	2
Orange	9	7	2
Parke	10	5	5
Perry	6	5	1
Pike	2	2	.....
Pulaski	9	3	6
Putnam	10	8	2
Randolph	12	6	6
Ripley	8	7	1
Rush	17	17	.....
Scott	11	10	1
Spencer	9	5	4
Starke	17	11	6
Steuben	26	18	8
Switzerland	4	3	1
Union	11	4	7
Wabash	22	16	6
Warren	6	4	2
Washington	7	6	1
Wayne	41	33	8
White	14	10	4
Whitley	9	8	1
IOWA			
Adair	5	3	2
Adams	9	3	6
Allamakee	11	8	3
Appanoose	7	6	1
Audubon	9	5	4
Benton	12	7	5
Boone	8	7	1
Bremer	9	8	1
Buchanan	15	9	6
Buena Vista	8	7	1
Butler	9	5	4
Calhoun	10	6	4
Carroll	12	11	1
Cass	4	3	1
Cedar	10	4	6
Cerro Gordo	14	12	2
Cherokee	6	5	1
Chickasaw	11	6	5
Clarke	3	3	.....
Clay	8	7	1
Clayton	8	7	1
Clinton	30	22	8
Crawford	10	9	1
Dallas	12	7	5
Davis	8	4	4
Decatur	14	12	2
Delaware	10	8	2
Des Moines	27	21	6
Dickinson	8	6	2
Emmet	5	4	1
Fayette	7	6	1
Floyd	8	7	1
Franklin	6	5	1
Fremont	9	9	.....
Greene	9	6	3
Grundy	8	8	.....
Guthrie	8	4	4
Hamilton	7	6	1
Hancock	7	6	1
Hardin	11	9	2
Harrison	10	5	5
Henry	7	6	1
Howard	6	6	.....
Humboldt	7	5	2
Ida	16	14	2
Iowa	11	7	4
Jackson	8	8	.....
Jasper	14	9	5
Jefferson	5	5	.....
Jones	10	6	4
Keokuk	8	4	4
Kossuth	8	6	2
Lee County, North and South	22	13	9
Louisa	14	11	3
Lucas	8	4	4
Lyon	12	9	3
Madison	8	6	2
Mahaska	9	7	2
Marion	7	5	2
Marshall	19	11	8
Mills	7	6	1
Mitchell	7	6	1
Monona	5	5	.....
Monroe	5	4	1
Montgomery	9	3	6
Muscatine	18	17	1
O'Brien	11	7	4
Osceola	14	11	3
Page	6	5	1
Palo Alto	5	5	.....
Plymouth	6	5	1
Pocahontas	8	4	4
Poweshiek	9	7	2
Ringgold	4	4	.....
Sac	11	7	4
Shelby	4	4	.....
Sioux	10	9	1
Story	31	21	10
Tama	15	9	6
Taylor	7	4	3
Union	4	3	1
Van Buren	5	4	1
Wapello	17	13	4
Washington	17	12	5
Wayne	5	3	2
Webster	13	12	1
Winneshiek	10	9	1
Winnebago	7	5	2
Worth	8	4	4
Wright	6	5	1
KANSAS			
Allen	10	5	5
Anderson	2	2	.....
Atchison	9	5	4
Barber	8	4	4
Barton	20	13	7
Bourbon	4	4	.....
Brown	10	8	2
Chase	5	2	3
Chautauqua	5	4	1
Cherokee	10	6	4
Cheyenne	5	4	1
Clark	8	7	1
Clay	8	5	3
Cloud	7	6	1
Coffey	10	6	4
Comanche	3	2	1
Cowley	15	14	1
Crawford	38	24	14
Decatur	4	2	2

Table 75.—Number of Full-time Law Enforcement Employees, Rural Counties, October 31, 1980—Continued

County by State	Total police employees		
	Total	Male	Female
KANSAS—Con.			
Dickinson	9	4	5
Doniphan	7	3	4
Edwards	6	2	4
Elk	3	2	1
Ellis	15	13	2
Ellsworth	10	7	3
Finney	18	10	8
Ford	17	14	3
Franklin	15	11	4
Geary	21	16	5
Gove	3	2	1
Graham	6	4	2
Grant	13	7	6
Gray	5	3	2
Greeley	4	2	2
Greenwood	11	10	1
Hamilton	10	5	5
Harper	3	2	1
Harvey	15	14	1
Haskell	2	1	1
Hodgeman	7	3	4
Jackson	8	4	4
Jewell	7	3	4
Kearny	9	4	5
Kingman	6	5	1
Kiowa	10	5	5
Labette	18	13	5
Lane	8	4	4
Leavenworth	32	29	3
Lincoln	8	5	3
Linn	7	4	3
Logan	1	1	.....
Lyon	18	11	7
Marion	8	4	4
Marshall	8	4	4
McPherson	12	8	4
Meade	7	2	5
Miami	18	12	6
Mitchell	3	3	.....
Montgomery	10	6	4
Morris	6	2	4
Morton	8	3	5
Nemaha	10	5	5
Neosho	13	9	4
Ness	3	2	1
Norton	7	3	4
Osborne	6	2	4
Ottawa	8	4	4
Pawnee	5	3	2
Phillips	4	3	1
Pottawatomie	12	9	3
Pratt	5	3	2
Rawlins	5	1	4
Reno	53	40	13
Republic	8	5	3
Rice	8	3	5
Riley	9	8	1
Rooks	7	2	5
Rush	9	4	5
Russell	7	3	4
Saline	31	23	8
Scott	11	7	4
Seward	11	6	5
Sheridan	2	1	1
Sherman	5	3	2
Smith	6	2	4
Stafford	14	10	4
Stanton	7	3	4
Stevens	8	3	5
Sumner	21	19	2
Thomas	4	3	1
Trego	7	2	5
Wabaunsee	5	3	2
Wallace	2	1	1
Washington	7	4	3
Wichita	8	4	4
Wilson	6	6	.....
Woodson	8	5	3
KENTUCKY			
Adair	3	3	.....
Allen	3	2	1
Anderson	5	4	1
Ballard	4	2	2
Barren	4	3	1
Bath	3	3	.....
Bell	5	4	1
Boyle	10	8	2
Bracken	2	1	1
Breathitt	6	5	1
Breckinridge	3	2	1
Butler	3	2	1
Caldwell	5	3	2
Calloway	7	5	2
Carlisle	2	1	1
Carroll	3	2	1
Carter	3	2	1
Casey	8	6	2
Clay	4	2	2
Clinton	2	1	1
Crittenden	3	2	1
Cumberland	3	2	1
Edmonson	4	3	1
Elliott	2	1	1
Estill	3	2	1
Fleming	2	1	1
Floyd	7	5	2
Franklin	6	5	1
Fulton	3	2	1
Gallatin	2	1	1
Garrard	4	3	1
Grant	3	2	1
Graves	8	6	2
Grayson	4	3	1
Green	4	3	1
Hancock	5	5	.....
Hardin	7	5	2
Harlan	6	5	1
Harrison	4	3	1
Hart	3	2	1
Henry	3	2	1
Hickman	2	1	1
Hopkins	13	6	7
Jackson	4	3	1
Johnson	9	8	1
Knott	4	2	2
Knox	5	2	3
Larue	4	2	2
Laurel	10	6	4
Lawrence	3	1	2
Lee	2	1	1
Leslie	2	1	1
Letcher	4	3	1
Lewis	3	2	1
Lincoln	5	4	1
Livingston	4	3	1
Logan	5	4	1
Lyon	2	1	1
Lyon Police Department	3	3	.....
Madison	7	5	2
Magoffin	4	3	1
Marion	7	6	1
Marshall	8	6	2
Martin	6	3	3
Mason	4	3	1
McCracken	19	14	5
McCracken Police Department	3	2	1
McCreary	8	6	2
McLean	3	1	2
Meade	4	2	2
Menifee	1	1	.....
Mercer	5	4	1
Metcalfe	5	3	2
Monroe	3	2	1
Montgomery	7	5	2
Morgan	5	3	2
Muhlenberg	7	6	1
Nelson	7	4	3
Nicholas	3	2	1
Ohio	3	1	2
Owen	3	2	1
Owsley	3	2	1
Pendleton	2	2	.....
Perry	9	5	4
Pike	33	25	8
Pike Police Department	9	4	5
Powell	8	6	2
Pulaski	15	11	4
Robertson	1	1	.....
Rockcastle	3	2	1
Rowan	4	3	1
Russell	4	3	1
Shelby	5	4	1
Simpson	5	3	2
Spencer	3	2	1
Taylor	5	3	2
Todd	3	2	1
Trigg	5	3	2
Trimble	3	1	2
Union	5	3	2
Warren	17	15	2
Washington	4	3	1
Wayne	7	5	2
Webster	7	4	3
Whitley	5	2	3
Wolfe	3	2	1
LOUISIANA			
Acadia	51	42	9
Allen	30	26	4
Assumption	31	26	5
Avoyelles	31	24	7
Beauregard	31	23	8
Bienville	23	19	4
Caldwell	26	23	3
Cameron	60	52	8
Catahoula	26	20	6
Claiborne	18	14	4
Concordia	19	15	4
De Soto	24	20	4
East Feliciana	17	11	6
East Carroll	16	12	4
Evangeline	42	33	9
Franklin	22	20	2
Iberia	74	58	16
Iberville	112	56	56
Jackson	24	20	4
Jefferson Davis	38	31	7
La Salle	29	22	7
La Fourche	125	110	15
Lincoln	22	18	4
Madison	19	13	6
Morehouse	33	26	7
Natchitoches	35	31	4
Plaquemines	77	67	10
Pointe Coupee	21	18	3
Red River	12	10	2
Richland	20	17	3
Saint Landry	97	73	24
Saint Mary	83	61	22
Saint John the Baptist	72	51	21

Table 75.—Number of Full-time Law Enforcement Employees, Rural Counties, October 31, 1980—Continued

County by State	Total police employees		
	Total	Male	Female
LOUISIANA—Con.			
Saint James	53	44	9
Saint Charles	119	75	44
Saint Martin	46	34	12
Saint Helena	14	9	5
Tangipahoa	72	45	27
Tensas	16	13	3
Terrebonne	145	113	32
Union	19	16	3
Vermilion	55	45	10
Vernon	40	33	7
Washington	85	71	14
West Feliciana	19	14	5
West Carroll	12	8	4
Winn	22	17	5
MAINE			
Aroostook	34	27	7
Franklin	20	18	2
Hancock	19	17	2
Kennebec	12	7	5
Knox	17	16	1
Lincoln	18	15	3
Oxford	23	17	6
Penobscot	33	28	5
Piscataquis	11	10	1
Sagadahoc	13	12	1
Somerset	8	8	.....
Waldo	8	7	1
Washington	12	11	1
York	42	32	10
MARYLAND			
Allegany	32	25	7
Calvert	18	16	2
Caroline	15	14	1
Dorchester	26	24	2
Frederick	62	48	14
Garrett	22	18	4
Kent	18	15	3
Queen Annes	11	10	1
Saint Mary's	47	39	8
Somerset	14	12	2
Talbot	15	12	3
Washington	46	40	6
Wicomico	20	15	5
Worcester	21	17	4
MICHIGAN			
Alcona	15	12	3
Alger	12	11	1
Allegan	73	53	20
Alpena	21	16	5
Antrim	18	14	4
Arenac	12	11	1
Baraga	6	5	1
Benzie	17	13	4
Berrien	114	85	29
Branch	38	29	9
Cass	47	38	9
Charlevoix	16	13	3
Cheboygan	27	23	4
Chippewa	22	16	6
Clare	26	21	5
Crawford	18	16	2
Delta	16	13	3
Dickinson	16	12	4
MICHIGAN—Con.			
Emmet	24	18	6
Gladwin	25	22	3
Gogebic	15	13	2
Grand Traverse	48	35	13
Gratiot	16	16	.....
Hillsdale	33	29	4
Houghton	14	14	.....
Huron	34	26	8
Iosco	25	20	5
Iron	7	6	1
Isabella	24	17	7
Kalkaska	18	11	7
Keweenaw	5	5	.....
Lake	18	13	5
Leelanau	20	18	2
Lenawee	65	51	14
Luce	5	4	1
Mackinac	15	14	1
Manistee	20	17	3
Marquette	36	31	5
Mason	24	21	3
Mecosta	22	19	3
Menominee	17	12	5
Midland	54	43	11
Missaukee	11	8	3
Montcalm	43	33	10
Montmorency	16	12	4
Newaygo	27	24	3
Ogemaw	22	19	3
Ontonagon	12	10	2
Osceola	12	10	2
Oscoda	16	10	6
Otsego	15	13	2
Presque Isle	27	19	8
Roscommon	23	21	2
Saint Joseph	32	26	6
Sanilac	35	30	5
Schoolcraft	6	5	1
Tuscola	42	31	11
Wexford	26	21	5
MINNESOTA			
Aitkin	11	11	.....
Becker	25	23	2
Beltrami	20	16	4
Big Stone	7	4	3
Blue Earth	35	22	13
Brown	13	10	3
Carlton	24	20	4
Cass	19	15	4
Chippewa	12	11	1
Clearwater	9	4	5
Cook	7	5	2
Cottonwood	9	5	4
Crow Wing	28	22	6
Dodge	17	12	5
Douglas	18	12	6
Faribault	11	7	4
Fillmore	18	17	1
Freeborn	23	18	5
Goodhue	27	24	3
Grant	8	3	5
Houston	10	9	1
Hubbard	10	7	3
Isanti	19	16	3
Itasca	27	23	4
Jackson	11	7	4
Kanabec	6	6	.....
MINNESOTA—Con.			
Kandiyohi	16	14	2
Kittson	7	3	4
Koochiching	13	11	2
Lac Qui Parle	8	3	5
Lake	17	17	.....
Lake-of-the-Woods	7	3	4
Le Sueur	15	11	4
Lincoln	8	4	4
Lyon	19	12	7
Mahnomen	8	7	1
Marshall	12	9	3
Martin	20	13	7
McLeod	17	10	7
Meeker	14	9	5
Mille Lacs	24	21	3
Morrison	16	15	1
Mower	20	19	1
Murray	10	10	.....
Nicollet	11	10	1
Nobles	11	11	.....
Norman	4	3	1
Otter Tail	30	22	8
Pennington	11	8	3
Pine	17	12	5
Pipestone	17	12	5
Pope	3	3	.....
Red Lake	12	8	4
Redwood	7	7	.....
Renville	8	7	1
Rice	18	17	1
Rock	8	5	3
Roseau	15	12	3
Sibley	11	6	5
Steele	19	14	5
Stevens	6	4	2
Swift	9	5	4
Todd	13	13	.....
Traverse	7	5	2
Wabasha	13	12	1
Wadena	10	9	1
Waseca	16	12	4
Watonwan	10	6	4
Wilkin	5	4	1
Winona	39	27	12
Yellow Medicine	11	9	2
MISSISSIPPI			
Calhoun	4	3	1
Chickasaw	8	7	1
Claiborne	13	11	2
Coahoma	15	11	4
Copiah	14	9	5
Covington	9	9	.....
Holmes	10	8	2
Humphreys	5	4	1
Jasper	6	3	3
Jefferson Davis	9	6	3
Lauderdale	22	19	3
Lawrence	5	4	1
Lee	15	12	3
Lincoln	8	7	1
Lowndes	29	23	6
Marion	7	6	1
Newton	10	8	2
Perry	5	4	1
Pike	11	9	2
Prentiss	9	8	1
Scott	10	9	1

Table 75.—Number of Full-time Law Enforcement Employees, Rural Counties, October 31, 1980—Continued

County by State	Total police employees		
	Total	Male	Female
MISSISSIPPI—Con.			
Sunflower	14	13	1
Tunica	13	9	4
Union	9	9	
Walthall	6	4	2
Warren	40	28	12
Washington	27	23	4
Wayne	7	7	
Webster	6	5	1
Winston	7	5	2
Yalobusha	7	5	2
MISSOURI			
Adair	11	10	1
Atchison	5	5	
Audrain	9	7	2
Barry	12	11	1
Barton	7	7	
Bates	7	6	1
Benton	9	5	4
Bollinger	6	5	1
Caldwell	6	4	2
Camden	19	11	8
Cape Girardeau	30	22	8
Carroll	9	7	2
Carter	4	4	
Cedar	7	6	1
Chariton	7	5	2
Clark	8	3	5
Clinton	11	6	5
Cole	16	13	3
Cooper	5	4	1
Crawford	12	11	1
Dade	7	5	2
Dallas	7	6	1
Daviess	5	4	1
De Kalb	3	3	
Dent	8	6	2
Douglas	7	7	
Dunklin	14	12	2
Gasconade	5	3	2
Gentry	2	2	
Grundy	7	4	3
Harrison	7	4	3
Henry	14	11	3
Holt	4	2	2
Howard	4	3	1
Howell	12	8	4
Iron	11	8	3
Jasper	42	34	8
Johnson	18	13	5
Knox	8	6	2
Laclede	11	9	2
Lafayette	20	14	6
Lawrence	13	10	3
Lewis	4	2	2
Lincoln	11	8	3
Linn	3	3	
Livingston	8	7	1
Madison	10	6	4
Maries	4	3	1
Marion	12	10	2
McDonald	5	4	1
Mercer	1	1	
Monteau	6	5	1
Monroe	7	4	3
Montgomery	9	5	4
Morgan	11	8	3
New Madrid	10	9	1
Newton	13	11	2
Nodaway	7	6	1
Oregon	7	6	1
Osage	5	4	1
Ozark	6	4	2
Pemiscot	8	7	1
Phelps	17	15	2
Pike	10	6	4
Pulaski	9	9	
Putnam	4	3	1
Ralls	2	1	1
Randolph	9	6	3
Reynolds	8	6	2
Ripley	5	5	
Saint Clair	5	4	1
Saint Francois	22	20	2
Sainte Genevieve	5	5	
Saline	11	9	2
Schuyler	3	2	1
Scotland	8	7	1
Scott	14	11	3
Shannon	5	4	1
Shelby	7	6	1
Stoddard	7	6	1
Stone	7	6	1
Sullivan	7	5	2
Taney	12	10	2
Texas	11	11	
Vernon	11	8	3
Warren	6	5	1
Wayne	4	3	1
Webster	8	7	1
Worth	2	2	
Wright	2	2	
MONTANA			
Beaverhead	11	5	6
Big Horn	18	17	1
Blaine	10	5	5
Broadwater	10	6	4
Carbon	12	8	4
Carter	3	3	
Chouteau	11	8	3
Custer	8	4	4
Daniels	5	2	3
Dawson	7	6	1
Fallon	3	2	1
Fergus	17	13	4
Flathead	57	41	16
Gallatin	46	40	6
Garfield	2	2	
Glacier	12	6	6
Golden Valley	1	1	
Granite	10	8	2
Hill	12	9	3
Jefferson	11	9	2
Judith Basin	5	4	1
Lake	17	14	3
Lewis and Clark	41	31	10
Liberty	8	3	5
Lincoln	28	20	8
Madison	12	9	3
McCone	5	4	1
Meagher	5	4	1
Mineral	11	8	3
Missoula	64	54	10
Musselshell	12	8	4
Park	9	8	1
Petroleum	1	1	
Phillips	5	4	1
Pondera	10	6	4
Powder River	8	8	
Powell	7	3	4
Prairie	5	2	3
Ravalli	21	13	8
Richland	12	9	3
Roosevelt	10	7	3
Rosebud	30	21	9
Sanders	11	8	3
Sheridan	6	4	2
Stillwater	12	9	3
Sweet Grass	7	4	3
Teton	10	6	4
Toole	17	12	5
Treasure	3	3	
Valley	10	6	4
Wheatland	4	4	
Wibaux	2	2	
NEBRASKA			
Adams	18	16	2
Antelope	9	9	
Banner	1	1	
Blaine	1	1	
Boone	4	1	3
Box Butte	12	8	4
Boyd	1	1	
Brown	10	6	4
Buffalo	30	19	11
Butler	3	3	
Cass	13	7	6
Cedar	4	2	2
Chase	9	4	5
Cherry	12	6	6
Cheyenne	5	4	1
Clay	7	4	3
Colfax	9	3	6
Cuming	3	2	1
Custer	9	8	1
Dawes	9	7	2
Dawson	15	13	2
Deuel	2	1	1
Dixon	4	3	1
Dodge	18	16	2
Fillmore	8	4	4
Franklin	4	4	
Frontier	8	4	4
Furnas	3	2	1
Gage	12	10	2
Garden	6	3	3
Garfield	1	1	
Gosper	4	3	1
Grant	3	3	
Greeley	1	1	
Hall	40	29	11
Hamilton	9	4	5
Harlan	7	3	4
Hayes	1	1	
Hitchcock	7	2	5
Holt	7	4	3
Jefferson	5	5	
Johnson	6	4	2
Kearney	5	4	1
Keith	11	8	3
Keya Paha	1	1	
Kimball	5	4	1
Knox	5	4	1
Lincoln	34	28	6
Logan	3	2	1
Loup	2	2	
Madison	16	10	6
McPherson	1	1	
Merrick	8	4	4
Morrill	6	2	4
Nance	6	5	1
Nemaha	6	4	2
Nuckolls	2	2	
Otoe	10	8	2
Pawnee	3	2	1
Phelps	5	3	2
Pierce	5	2	3
Platte	21	15	6
Polk	6	3	3
Red Willow	3	2	1
Richardson	6	4	2
Rock	4	2	2
Saline	9	6	3

Table 75.—Number of Full-time Law Enforcement Employees, Rural Counties, October 31, 1980—Continued

County by State	Total police employees		
	Total	Male	Female
NEBRASKA—Con.			
Saunders	12	7	5
Scotts Bluff	25	17	8
Seward	12	7	5
Sheridan	13	9	4
Sherman	3	2	1
Sioux	1	1	.....
Stanton	4	3	1
Thayer	11	7	4
Thomas	2	1	1
Valley	8	1	7
Washington	10	7	3
Wayne	4	4	.....
Webster	4	3	1
York	10	6	4
NEVADA			
Carson City	75	57	18
Churchill	19	13	6
Douglas	81	56	25
Elko	21	18	3
Esmeralda	11	8	3
Eureka	8	6	2
Humboldt	16	9	7
Lander	21	14	7
Lincoln	10	9	1
Lyon	40	31	9
Mineral	16	12	4
Nye	46	36	10
Pershing	12	6	6
Storey	12	9	3
White Pine	18	13	5
NEW HAMPSHIRE			
Belknap	23	21	2
Carroll	18	17	1
Cheshire	9	7	2
Coos	2	1	1
Grafton	13	9	4
Merrimack	12	9	3
Rockingham	26	21	5
Strafford	10	5	5
Sullivan	4	3	1
NEW JERSEY			
Cape May	74	59	15
Cape May Prosecutor	26	20	6
Hunterdon	14	9	5
Hunterdon Prosecutor	15	7	8
Ocean	149	111	38
Ocean Prosecutor	84	46	38
Sussex	9	7	2
Sussex Prosecutor	6	4	2
NEW MEXICO			
Catron	6	4	2
Chaves	38	26	12
Colfax	10	8	2
Curry	9	7	2
De Baca	4	3	1
Dona Ana	59	47	12
Eddy	34	25	9
Grant	32	22	10
Harding	1	1	.....
Hidalgo	21	16	5
Lea	25	16	9
Lincoln	17	13	4
Luna	33	26	7
McKinley	19	14	5
Otero	22	14	8
Rio Arriba	13	11	2
Roosevelt	9	6	3
San Juan	49	31	18
NEW MEXICO—Con.			
San Miguel	15	11	4
Santa Fe	23	15	8
Sierra	13	7	6
Taos	16	12	4
Torrance	10	7	3
Union	3	2	1
Valencia	39	25	14
NEW YORK			
Allegany	16	12	4
Cattaraugus	22	22	.....
Cayuga	31	28	3
Chautauqua	84	77	7
Chenango	24	19	5
Clinton	39	30	9
Columbia	22	18	4
Cortland	30	26	4
Delaware	17	13	4
Essex	17	15	2
Franklin	24	24	.....
Fulton	35	32	3
Genesee	54	45	9
Greene	9	7	2
Jefferson	50	39	11
Lewis	21	16	5
Orange	120	104	16
Otsego	9	7	2
Saint Lawrence	42	36	6
Schoharie	15	10	5
Seneca	22	18	4
Steuben	45	38	7
Sullivan	32	31	1
Tompkins	56	38	18
Ulster	49	46	3
Warren	36	30	6
Washington	43	38	5
Wyoming	24	17	7
Yates	14	12	2
NORTH CAROLINA			
Alexander	17	15	2
Alleghany	11	9	2
Anson	22	21	1
Ashe	22	20	2
Avery	15	12	3
Beaufort	26	19	7
Bertie	8	7	1
Bladen	32	21	11
Burke	47	40	7
Cabarrus	64	59	5
Caldwell	47	37	10
Camden	3	2	1
Carteret	26	23	3
Caswell	20	15	5
Catawba	69	59	10
Chatham	28	24	4
Cherokee	26	25	1
Chowan	6	4	2
Clay	9	7	2
Cleveland	64	46	18
Columbus	43	33	10
Craven	46	31	15
Dare	27	18	9
Davie	19	18	1
Duplin	30	22	8
Edgecombe	37	29	8
Franklin	22	20	2
Gates	3	2	1
Graham	9	7	2
Granville	20	16	4
Greene	17	13	4
Halifax	30	26	4
Harnett	48	39	9
Haywood	30	27	3
NORTH CAROLINA—Continued			
Henderson	31	28	3
Hertford	19	16	3
Hoke	19	14	5
Hyde	11	7	4
Iredell	45	37	8
Jackson	19	15	4
Johnston	25	24	1
Jones	9	7	2
Lee	34	27	7
Lenoir	28	26	2
Lincoln	36	29	7
Macon	13	9	4
Martin	12	11	1
McDowell	30	24	6
Mitchell	16	14	2
Montgomery	24	19	5
Moore	37	27	10
Nash	32	25	7
Northampton	20	13	7
Onslow	85	66	19
Pamlico	11	9	2
Pasquotank	10	9	1
Pender	17	11	6
Perquimans	6	3	3
Person	26	21	5
Pitt	54	42	12
Polk	11	11	.....
Richmond	41	32	9
Robeson	47	43	4
Rockingham	62	50	12
Rowan	81	79	2
Rutherford	38	30	8
Sampson	37	29	8
Scotland	24	20	4
Stanly	32	26	6
Surry	48	35	13
Swain	9	8	1
Transylvania	25	20	5
Tyrrell	8	4	4
Vance	24	20	4
Warren	7	6	1
Washington	10	9	1
Watauga	24	19	5
Wayne	34	31	3
Wilkes	35	29	6
Wilson	49	38	11
Yancey	12	11	1
NORTH DAKOTA			
Adams	2	2	.....
Barnes	10	9	1
Benson	5	3	2
Billings	3	3	.....
Bottineau	14	10	4
Bowman	2	2	.....
Burke	3	3	.....
Cavalier	7	3	4
Dickey	5	3	2
Divide	2	2	.....
Dunn	5	4	1
Eddy	2	1	1
Emmons	3	2	1
Foster	2	2	.....
Golden Valley	4	3	1
Grant	3	2	1
Griggs	4	4	.....
Hettinger	2	1	1
Kidder	2	2	.....
La Moure	3	2	1
Logan	2	2	.....
McHenry	3	3	.....
McIntosh	2	2	.....
McKenzie	8	5	3
McLean	24	22	2

Table 75.—Number of Full-time Law Enforcement Employees, Rural Counties, October 31, 1980—Continued

County by State	Total police employees		
	Total	Male	Female
NORTH DAKOTA—Continued			
ercer	14	9	5
ountrail	8	4	4
elson	3	2	1
liver	3	2	1
embina	16	11	5
erce	5	3	2
amsey	5	4	1
ansom	4	3	1
enville	2	2	.....
ichland	5	5	.....
olette	5	4	1
irgent	3	2	1
heridan	2	1	1
oux	2	1	1
ope	2	2	.....
ark	13	11	2
eele	2	2	.....
utsman	13	11	2
owner	3	2	1
raill	5	4	1
'alsh	9	8	1
'ard	16	13	3
'ells	2	2	.....
'illiams	19	16	3
OHIO			
dams	11	10	1
shland	26	25	1
shtabula	53	43	10
thens	22	15	7
rown	14	9	5
linton	16	15	1
olumbiana	25	23	2
oshocton	13	11	2
rawford	20	18	2
arke	16	16	.....
eFiance	13	12	1
rie	29	24	5
ayette	11	8	3
allia	31	23	8
uernsey	16	16	.....
ancock	31	23	8
ardin	15	10	5
arrison	8	7	1
enry	14	12	2
ocking	18	13	5
olmes	12	7	5
uron	19	16	3
ckson	10	9	1
nox	18	18	.....
icking	56	47	9
ogan	14	14	.....
arion	23	16	7
eigs	10	8	2
ercer	19	15	4
onroe	11	11	.....
organ	7	5	2
orrow	21	15	6
uskingum	23	13	10
oble	8	7	1
aulding	16	9	7
erry	18	13	5
ke	14	12	2
oss	30	23	7
andusky	22	18	4
cioto	20	20	.....
eneca	14	14	.....
uscarawas	18	18	.....
nion	14	12	2
'ayne	25	22	3
'illiams	20	17	3
'yandot	10	10	.....
OKLAHOMA			
Adair	6	5	1
Alfalfa	7	4	3
Atoka	6	6	.....
Beaver	7	7	.....
Beckham	10	8	2
Blaine	6	4	2
Bryan	8	8	.....
Caddo	11	9	2
Carter	18	17	1
Cherokee	13	9	4
Choctaw	6	5	1
Cimarron	6	3	3
Coal	6	6	.....
Cotton	7	4	3
Craig	7	5	2
Custer	10	8	2
Delaware	11	10	1
Dewey	11	7	4
Ellis	10	6	4
Garfield	15	13	2
Garvin	5	4	1
Grady	13	9	4
Grant	7	7	.....
Greer	5	3	2
Harmon	3	3	.....
Harper	8	7	1
Haskell	5	4	1
Hughes	10	8	2
Jackson	10	9	1
Jefferson	5	5	.....
Johnston	8	7	1
Kay	18	15	3
Kingfisher	8	6	2
Kiowa	7	7	.....
Latimer	4	3	1
Lincoln	11	6	5
Logan	10	10	.....
Love	6	3	3
Major	7	4	3
Marshall	9	8	1
McCurtain	10	8	2
McIntosh	10	7	3
Murray	8	7	1
Muskogee	24	20	4
Noble	8	7	1
Nowata	8	6	2
Okfuskee	8	7	1
Okmulgee	10	9	1
Ottawa	10	9	1
Pawnee	16	11	5
Payne	15	13	2
Pittsburg	11	10	1
Pontotoc	9	9	.....
Pushmataha	9	7	2
Roger Mills	8	7	1
Seminole	13	10	3
Stephens	14	12	2
Texas	14	9	5
Tillman	5	4	1
Washington	13	11	2
Washita	9	7	2
Woods	6	5	1
Woodward	8	5	3
OREGON			
Baker	8	6	2
Benton	34	23	11
Clatsop	12	12	.....
Columbia	16	13	3
Coos	43	32	11
Crook	8	6	2
Curry	32	25	7
Deschutes	30	22	8
OREGON—Con.			
Douglas	111	78	33
Gilliam	1	1	.....
Grant	6	5	1
Harney	2	1	1
Hood River	19	16	3
Jackson	93	68	25
Jefferson	12	8	4
Josephine	58	45	13
Klamath	27	20	7
Lake	4	4	.....
Lincoln	28	20	8
Linn	60	48	12
Malheur	10	9	1
Morrow	10	5	5
Sherman	4	3	1
Tillamook	23	17	6
Umatilla	22	14	8
Union	9	7	2
Wallowa	11	7	4
Wasco	17	15	2
Wheller	1	1	.....
Yamhill	21	16	5
PENNSYLVANIA			
Bedford	4	2	2
Centre	5	4	1
Clearfield	8	5	3
Columbia	7	6	1
Fulton	2	1	1
Huntingdon	4	3	1
Jefferson	5	3	2
Juniata	10	7	3
McKean	15	12	3
Mifflin	19	15	4
Tioga	11	9	2
Warren	24	19	5
SOUTH CAROLINA			
Abbeville	18	13	5
Allendale	6	5	1
Anderson	77	67	10
Bamberg	11	8	3
Barnwell	6	5	1
Beaufort	88	67	21
Calhoun	7	6	1
Cherokee	28	25	3
Chester	29	22	7
Chesterfield	18	14	4
Clarendon	13	11	2
Colleton	23	19	4
Darlington	24	22	2
Dillon	13	10	3
Edgefield	11	9	2
Fairfield	18	17	1
Florence	59	51	8
Georgetown	24	21	3
Greenwood	39	32	7
Hampton	11	9	2
Horry Police Department	62	54	8
Jasper	13	9	4
Kershaw	27	22	5
Lancaster	45	36	9
Laurens	34	27	7
Lee	14	11	3
Marion	11	10	1
Marlboro	12	9	3
McCormick	10	6	4
Newberry	20	18	2
Oconee	31	24	7
Orangeburg	46	33	13
Saluda	10	10	.....

Table 75.—Number of Full-time Law Enforcement Employees, Rural Counties, October 31, 1980—Continued

County by State	Total police employees		
	Total	Male	Female
SOUTH CAROLINA—Continued			
Sumter	49	44	5
Union	23	22	1
Williamsburg	24	18	6
York	58	58	.....
SOUTH DAKOTA			
Aurora	4	3	1
Beadle	10	7	3
Bennett	10	5	5
Bon Homme	4	3	1
Brookings	12	9	3
Brown	14	11	3
Brule	4	3	1
Buffalo	1	1	.....
Butte	3	2	1
Campbell	1	1	.....
Charles Mix	9	7	2
Clark	2	2	.....
Clay	7	5	2
Codington	4	2	2
Corson	3	2	1
Custer	12	9	3
Davison	7	5	2
Day	4	2	2
Deuel	2	2	.....
Dewey	1	1	.....
Douglas	3	3	.....
Edmunds	5	3	2
Fall River	10	5	5
Faulk	5	5	.....
Grant	5	5	.....
Gregory	4	3	1
Haakon	5	4	1
Hamlin	2	1	1
Hand	3	3	.....
Hanson	2	2	.....
Harding	1	1	.....
Hughes	11	9	2
Hutchinson	2	2	.....
Hyde	1	1	.....
Jackson	3	3	.....
Jerauld	3	2	1
Jones	2	1	1
Kingsbury	2	2	.....
Lake	5	4	1
Lawrence	15	11	4
Lincoln	3	2	1
Lyman	3	2	1
Marshall	9	5	4
McCook	8	8	.....
McPherson	2	2	.....
Mellette	2	2	.....
Miner	3	2	1
Moody	13	8	5
Perkins	4	3	1
Potter	7	2	5
Roberts	7	3	4
Sanborn	3	3	.....
Spink	7	4	3
Stanley	1	1	.....
Sully	3	3	.....
Tripp	4	3	1
Turner	2	2	.....
Union	6	3	3
Walworth	1	1	.....
Yankton	5	4	1
TENNESSEE			
Bedford	13	10	3
Benton	12	6	6
Bledsoe	5	3	2
Bradley	32	30	2
Campbell	36	32	4
Cannon	9	7	2
TENNESSEE—Con.			
Carroll	18	16	2
Chester	11	11	.....
Clairborne	19	17	2
Cocke	20	17	3
Crockett	12	9	3
Cumberland	12	9	3
Decatur	7	5	2
De Kalb	13	7	6
Dyer	25	21	4
Fayette	13	12	1
Fentress	14	12	2
Franklin	19	18	1
Gibson	22	18	4
Giles	11	11	.....
Grainger	12	11	1
Greene	26	25	1
Grundy	11	8	3
Hamblen	34	31	3
Hancock	7	6	1
Hardeman	13	11	2
Hardin	12	10	2
Haywood	13	11	2
Henderson	12	10	2
Henry	23	18	5
Hickman	6	6	.....
Houston	9	9	.....
Humphreys	12	9	3
Jefferson	12	12	.....
Johnson	13	11	2
Lake	7	7	.....
Lauderdale	12	10	2
Lawrence	24	19	5
Lewis	4	3	1
Lincoln	16	14	2
Loudon	15	13	2
Macon	16	12	4
Madison	35	32	3
Marshall	13	10	3
Maury	26	23	3
McMinn	27	22	5
McNairy	15	13	2
Monroe	17	15	2
Moore	4	4	.....
Morgan	14	11	3
Obion	7	6	1
Overton	14	12	2
Perry	5	3	2
Pickett	10	6	4
Polk	25	16	9
Putnam	24	21	3
Rhea	7	7	.....
Roane	29	23	6
Scott	20	17	3
Sevier	34	27	7
Smith	10	6	4
Stewart	16	10	6
Trousdale	10	6	4
Van Buren	9	5	4
Warren	22	19	3
Wayne	9	8	1
Weakley	16	11	5
White	13	10	3
TEXAS			
Anderson	15	10	5
Andrews	12	7	5
Angelina	16	14	2
Aransas	17	11	6
Archer	10	10	.....
Armstrong	2	2	.....
Atascosa	15	13	2
Austin	10	6	4
Bailey	7	6	1
Bandera	10	5	5
Bastrop	12	9	3
Baylor	7	2	5
TEXAS—Con.			
Bee	14	9	5
Blanco	6	5	1
Borden	1	1	.....
Bosque	6	3	3
Brewster	7	6	1
Briscoe	4	3	1
Brooks	10	6	4
Burleson	16	11	5
Burnet	20	14	6
Caldwell	7	5	2
Calhoun	17	12	5
Camp	7	4	3
Carson	7	6	1
Cass	14	7	7
Castro	8	7	1
Chambers	24	16	8
Cherokee	15	13	2
Childress	5	3	2
Cochran	10	6	4
Coke	2	2	.....
Coleman	6	5	1
Collingsworth	10	7	3
Colorado	7	7	.....
Comanche	6	4	2
Concho	2	2	.....
Cooke	16	10	6
Cottle	1	1	.....
Crane	4	3	1
Crockett	7	7	.....
Crosby	7	4	3
Dallam	4	3	1
Dawson	8	6	2
Deaf Smith	19	12	7
De Witt	10	7	3
Dickens	3	3	.....
Dimmit	8	8	.....
Donley	2	1	1
Duval	19	17	2
Eastland	8	7	1
Edwards	3	2	1
Erath	11	10	1
Falls	8	6	2
Fannin	10	6	4
Fayette	13	9	4
Fisher	3	2	1
Floyd	8	5	3
Foard	4	4	.....
Franklin	9	6	3
Freestone	13	10	3
Frio	8	4	4
Gaines	12	8	4
Garza	10	7	3
Gillespie	12	8	4
Glasscock	2	2	.....
Goliad	7	5	2
Gonzales	11	7	4
Gray	12	11	1
Hale	20	17	3
Hall	4	3	1
Hamilton	7	4	3
Hansford	7	3	4
Hardeman	9	9	.....
Hartley	5	4	1
Haskell	3	2	1
Hemphill	9	5	4
Henderson	19	13	6
Hill	9	7	2
Hockley	12	9	3
Hopkins	16	14	2
Houston	6	5	1
Howard	15	13	2
Hudspeth	6	5	1
Hunt	26	18	8
Hutchinson	17	13	4
Irion	4	2	2
Jack	7	4	3
Jackson	10	5	5

able 75.—Number of Full-time Law Enforcement Employees, Rural Counties, October 31, 1980—Continued

County by State	Total police employees		
	Total	Male	Female
TEXAS—Con.			
sper	15	12	3
ff Davis	4	2	2
m Hogg	18	12	6
m Wells	20	17	3
arnes	10	7	3
endall	6	5	1
enedy	3	3	.....
ent	4	3	1
err	15	13	2
imble	7	3	4
ing	1	1	.....
inney	7	4	3
leberg	33	22	11
nox	6	4	2
amar	22	17	5
amb	8	7	1
ampasas	7	4	3
aSalle	11	8	3
avaca	11	7	4
ee	9	6	3
eon	5	4	1
imestone	12	9	3
ipscomb	4	3	1
ive Oak	10	7	3
lano	10	5	5
oving	1	1	.....
ynn	7	5	2
adison	8	6	2
artin	5	3	2
ason	4	2	2
atagorda	29	23	6
averick	14	13	1
cCullough	6	3	3
cMullen	2	2	.....
edina	16	14	2
enard	6	3	3
ilam	9	8	1
ills	4	2	2
itchell	6	4	2
ontague	9	7	2
oore	10	9	1
orris	10	5	5
otley	2	2	.....
acogdoches	21	19	2
avarro	18	12	6
ewton	10	6	4
olan	11	9	2
chiltree	9	5	4
ldham	10	7	3
lo Pinto	15	11	4
rmer	9	4	5
ecos	12	11	1
olk	14	9	5
residio	4	3	1
ains	6	6	.....
eagan	3	2	1
eal	4	3	1
eeves	29	21	8
efugio	12	9	3
oberts	4	3	1
obertson	9	8	1
unnels	8	6	2
usk	15	9	6
abine	5	3	2
an Augustine	8	7	1
an Jacinto	14	9	5
an Saba	6	3	3
chleicher	5	3	2
curry	7	6	1
hackelford	8	3	5
helby	12	9	3
herman	8	5	3
mervell	9	6	3
ephens	6	5	1
erling	1	1	.....
onewall	3	2	1
utton	6	5	1
Swisher	6	6	.....
Terrell	2	2	.....
Terry	6	4	2
Throckmorton	4	2	2
Titus	11	10	1
Trinity	9	8	1
Upshur	17	14	3
Upton	12	12	.....
Uvalde	17	12	5
Val Verde	23	16	7
Van Zandt	23	17	6
Victoria	44	36	8
Walker	19	17	2
Ward	14	11	3
Washington	8	7	1
Wharton	26	20	6
Wheeler	8	4	4
Wilbarger	4	3	1
Willacy	11	10	1
Wilson	12	9	3
Winkler	11	6	5
Wood	21	13	8
Yoakum	10	6	4
Young	10	9	1
Zapata	16	15	1
Zavala	8	7	1
UTAH			
Beaver	5	4	1
Box Elder	31	24	7
Cache	36	33	3
Carbon	21	19	2
Daggett	3	3	.....
Duchesne	12	7	5
Emery	30	28	2
Garfield	3	3	.....
Grand	14	9	5
Iron	11	9	2
Juab	4	4	.....
Kane	7	5	2
Millard	10	6	4
Morgan	6	5	1
Piute	2	2	.....
Rich	7	4	3
San Juan	12	11	1
Sanpete	8	4	4
Sevier	14	12	2
Summit	10	8	2
Uintah	19	11	8
Wasatch	7	5	2
Washington	9	8	1
Wayne	2	2	.....
VERMONT			
Bennington	1	1	.....
Grand Isle	1	1	.....
Rutland	5	3	2
VIRGINIA			
Accomack	20	17	3
Albemarle	45	43	2
Alleghany	27	22	5
Amelia	9	6	3
Augusta	36	30	6
Bath	11	7	4
Bedford	35	28	7
Bland	8	5	3
Brunswick	19	17	2
Buchanan	28	20	8
Buckingham	11	6	5
Caroline	24	21	3
Carroll	24	19	5
Charlotte	17	11	6
Clarke	21	12	9
Culpeper	26	19	7
Cumberland	5	4	1
Dickenson	22	19	3
Essex	10	8	2
Fauquier	32	30	2
Floyd	11	10	1
Fluvanna	11	7	4
Franklin	31	24	7
Frederick	43	40	3
Giles	17	15	2
Grayson	18	17	1
Greene	10	9	1
Greensville	19	12	7
Halifax	29	21	8
Henry	83	64	19
Highland	9	6	3
Isle of Wight	17	12	5
King George	14	9	5
King William	18	12	6
Lancaster	20	13	7
Lee	26	20	6
Louisa	23	19	4
Lunenburg	4	4	.....
Madison	12	10	2
Mathews	9	6	3
Mecklenburg	40	29	11
Middlesex	10	5	5
Montgomery	42	33	9
Nelson	15	14	1
New Kent	12	6	6
Northampton	13	11	2
Northumberland	16	11	5
Nottoway	12	10	2
Orange	20	16	4
Page	23	17	6
Patrick	22	20	2
Pittsylvania	44	41	3
Prince Edward	21	16	5
Pulaski	42	35	7
Rappahannock	5	5	.....
Richmond	12	10	2
Rockbridge	25	20	5
Rockingham	44	30	14
Russell	27	20	7
Shenandoah	25	21	4
Smyth	29	24	5
Southampton	23	19	4
Spotsylvania	28	26	2
Stafford	45	38	7
Surry	9	5	4
Sussex	21	14	7
Tazewell	36	28	8
Warren	27	21	6
Westmoreland	25	17	8
Wise	38	30	8
Wythe	29	21	8
WASHINGTON			
Adams	17	10	7
Asotin	10	7	3
Chelan	54	46	8
Clallam	60	42	18
Columbia	6	3	3
Cowlitz	62	51	11
Douglas	25	21	4
Ferry	12	7	5
Garfield	6	2	4
Grant	37	29	8
Grays Harbor	63	47	16
Island	30	26	4
Jefferson	21	18	3
Kitsap	76	62	14
Kittitas	24	18	6
Klickitat	25	16	9
Lewis	59	47	12
Lincoln	14	12	2

Table 75.—Number of Full-time Law Enforcement Employees, Rural Counties, October 31, 1980—Continued

County by State	Total police employees		
	Total	Male	Female
WASHINGTON—Con.			
Mason	28	25	3
Okanogan	30	21	9
Pacific	25	17	8
Pend Oreille	17	13	4
San Juan	17	12	5
Skagit	43	31	12
Skamania	20	18	2
Stevens	21	16	5
Thurston	82	63	19
Wahkiakum	8	4	4
Walla Walla	25	20	5
Whatcom	45	38	7
Whitman	18	13	5
WEST VIRGINIA			
Barbour	8	8	.....
Berkeley	26	22	4
Boone	20	14	6
Braxton	7	5	2
Calhoun	6	3	3
Clay	8	3	5
Doddridge	5	2	3
Fayette	24	23	1
Gilmer	6	3	3
Grant	8	5	3
Greenbrier	29	20	9
Hampshire	7	4	3
Hardy	9	5	4
Harrison	27	25	2
Jackson	17	10	7
Jefferson	15	12	3
Lewis	17	9	8
Lincoln	16	10	6
Logan	27	24	3
Marion	28	27	1
Mason	15	13	2
McDowell	30	21	9
Mercer	22	20	2
Mineral	14	8	6
Mingo	18	16	2
Monongalia	18	18	.....
Monroe	5	3	2
Morgan	7	3	4
Nicholas	18	15	3
Pendleton	5	2	3
Pleasants	7	4	3
Pocahontas	5	4	1
Preston	21	17	4
Raleigh	58	45	13
Randolph	12	9	3
Ritchie	9	4	5
Roane	16	9	7
Summers	10	8	2
Taylor	13	13	.....
Tucker	5	3	2
Tyler	6	3	3
Upshur	16	12	4
Webster	10	7	3
Wetzel	12	9	3
Wyoming	20	15	5
WISCONSIN			
Adams	27	22	5
Ashland	18	17	1
Barron	18	16	2
Bayfield	16	15	1
Buffalo	9	8	1
Burnett	12	8	4
Clark	30	24	6
Columbia	35	32	3
Crawford	19	17	2
Dodge	60	51	9
Door	24	24	.....
Dunn	19	13	6
Florence	8	5	3
Fond Du Lac	45	37	8
Forest	13	12	1
Grant	26	24	2
Green	33	26	7
Green Lake	14	13	1
Iowa	18	15	3
Iron	11	10	1
Jackson	21	17	4
Jefferson	59	49	10
Juneau	28	24	4
Kewaunee	18	18	.....
Lafayette	16	12	4
Langlade	14	14	.....
Lincoln	24	21	3
Manitowoc	56	51	5
Marathon	76	64	12
Marinette	30	23	7
Marquette	14	14	.....
Menominee	15	8	7
Monroe	23	23	.....
Oconto	19	18	1
Oneida	25	23	2
Pepin	9	8	1
Pierce	24	18	6
Polk	23	17	6
Portage	47	42	5
Price	13	12	1
Richland	17	15	2
Rusk	17	15	2
Sauk	47	38	9
Sawyer	17	16	1
Shawano	29	28	1
Sheboygan	76	66	10
Taylor	13	12	1
Trempealeau	17	16	1
Vernon	13	11	2
Vilas	31	26	5
Walworth	103	85	18
Washburn	14	11	3
Waupaca	21	19	2
Waushara	21	18	3
Wood	41	39	2
WYOMING			
Albany	33	22	11
Big Horn	15	11	4
Campbell	43	31	12
Carbon	31	23	8
Converse	26	20	6
Crook	9	4	5
Fremont	46	32	14
Goshen	7	6	1
Hot Springs	8	7	1
Johnson	12	8	4
Laramie	62	46	16
Lincoln	22	14	8
Natrona	61	42	19
Niobrara	2	1	1
Park	18	13	5
Platte	7	6	1
Sheridan	14	13	1
Sublette	11	8	3
Sweetwater	52	29	23
Teton	27	20	7
Uinta	24	20	4
Washakie	7	6	1
Weston	5	4	1
OTHER AREAS			
Canal Zone	206	183	23
Guam	480	429	51
Samoa	102	84	18
Puerto Rico	11,264	10,027	1,237

ASSAULTS ON LAW ENFORCEMENT OFFICERS

Nationwide, an average rate of 17 of every 100 law enforcement officers were assaulted in 1980. Throughout the year, 57,847 assaults were reported by 9,235 agencies representing approximately 81 percent of the total United States population.

Injuries to Law Enforcement Officers

During 1980, approximately 22,000 personal injuries resulted from assaults on law enforcement officers for a rate of 6 injuries per 100 officers nationwide. Within the nine geographic divisions, the rate showed 8 of every 100 officers were injured in the New England and Pacific Divisions; 7 per 100 officers in the Middle Atlantic Division; 6 per 100 in the West North Central and Mountain Divisions; and 5 per 100 in each of the remaining Divisions. Law enforcement officers in cities with populations of 100,000 to 249,999 experienced the greatest rate of assaults with injuries, 9 per 100 officers. The rural counties had the lowest injury rate, 3 for every 100 officers.

Table 76.—Law Enforcement Officers Assaulted, Geographic Division and Population Group, 1980

[9,235 agencies; 1980 population 182,287,507]

Geographic division	Total assaults	Rate per 100 officers	Assaults with injury	Rate per 100 officers	Population group	Total assaults	Rate per 100 officers	Assaults with injury	Rate per 100 officers
TOTAL	**57,847**	**16.7**	**21,516**	**6.2**	**TOTAL**	**57,847**	**16.7**	**21,516**	**6.2**
New England	4,023	22.6	1,497	8.4	Group I (250,000 and over)	19,595	19.0	8,430	8.2
Middle Atlantic	11,164	14.2	5,543	7.1	Group II (100,000 to 249,999)	7,393	28.1	2,331	8.9
East North Central	5,265	9.2	2,650	4.6	Group III (50,000 to 99,999)	5,918	20.1	2,053	7.0
West North Central	4,139	19.5	1,319	6.2	Group IV (25,000 to 49,999)	5,463	18.3	1,792	6.0
South Atlantic	12,602	22.5	3,045	5.4	Group V (10,000 to 24,999)	5,224	14.7	1,997	5.6
East South Central	1,977	11.1	877	4.9	Group VI (under 10,000)	5,683	15.4	2,028	5.5
West South Central	4,736	14.6	1,567	4.8	Suburban Counties	6,588	10.8	2,225	3.7
Mountain	3,453	21.9	905	5.7	Rural Counties	1,983	8.3	660	2.8
Pacific	10,488	21.4	4,113	8.4	Suburban Areas[1]	15,958	13.2	5,734	4.7

[1]Includes suburban city and county law enforcement agencies within metropolitan areas. Excludes core cities. Suburban cities and counties are also included in other groups.

Weapons Used in Assaults on Law Enforcement Officers

Eighty-two percent of the assaults on law enforcement officers during 1980 were committed with personal weapons (hands, fists, feet, etc.). Firearms were used in 6 percent of the assaults, knives or cutting instruments in 3 percent, and other dangerous weapons in 9 percent. Data on the types of weapons used in assaults within geographic divisions and population groups and by the types of activities in which the officers were involved at the time the assaults occurred are presented in tables 77 and 79.

Of all officers assaulted with firearms, 23 percent sustained personal injuries. Thirty-four percent of the assaults with knives or other cutting instruments resulted in injuries to law enforcement officers during the year, while the injury rate for personal weapons and other dangerous weapons was 38 percent for each.

Time of Assault

Data concerning assaults on officers by time of day and population group are set forth in table 80. Approximately one-half of the assaults on law enforcement officers occurred during the 6-hour period 8:00 p.m. to 2:00 a.m.

Table 77.—Law Enforcement Officers Assaulted, Weapon Used, 1980

[9,235 agencies; 1980 population 182,287,507]

Population group	Total assaults	Firearm	Knife or cutting instrument	Other dangerous weapon	Hands, fists, feet, etc.
TOTAL	**57,847**	**3,295**	**1,653**	**5,415**	**47,484**
PERCENT	**100.0**	**5.7**	**2.9**	**9.4**	**82.1**
Group I (250,000 and over)	19,595	1,574	598	1,957	15,466
Group II (100,000 to 249,999)	7,393	294	213	693	6,193
Group III (50,000 to 99,999)	5,918	194	152	521	5,051
Group IV (25,000 to 49,999)	5,463	173	113	507	4,670
Group V (10,000 to 24,999)	5,224	221	130	455	4,418
Group VI (under 10,000)	5,683	251	173	434	4,825
Suburban Counties	6,588	337	202	643	5,406
Rural counties	1,983	251	72	205	1,455
Suburban area[1]	15,958	638	415	1,468	13,437

Geographic division	Total assaults	Firearm	Knife or cutting instrument	Other dangerous weapon	Hands, fists, feet, etc.
TOTAL	**57,847**	**3,295**	**1,653**	**5,415**	**47,484**
PERCENT	**100.0**	**5.7**	**2.9**	**9.4**	**82.1**
New England	4,023	63	85	334	3,541
Middle Atlantic	11,164	613	248	566	9,737
East North Central	5,265	303	119	355	4,488
West North Central	4,139	284	88	346	3,421
South Atlantic	12,602	726	408	1,220	10,248
East South Central	1,977	124	75	280	1,498
West South Central	4,736	368	161	396	3,811
Mountain	3,453	232	121	572	2,528
Pacific	10,488	582	348	1,346	8,212

[1]Includes suburban city and county law enforcement agencies within metropolitan areas. Excludes core cities. Suburban cities and counties are also included in other groups.

Table 78.—Law Enforcement Officers Assaulted, Type of Weapon and Percent Receiving Personal Injury, 1976–1980

	Total	Firearm	Knife or cutting instrument	Other dangerous weapon	Hands, fists, feet, etc.	Number of agencies represented	Population	Number of Police Officers
1976 Total assaults	49,079	2,768	1,402	4,676	40,233	7,665	156,085,000	291,610
Percent receiving personal injury	38.2	18.9	31.7	46.5	38.8			
1977 Total assaults	49,156	2,809	1,481	4,626	40,240	8,742	168,868,000	322,205
Percent receiving personal injury	35.9	18.0	31.0	43.2	36.5			
1978 Total assaults	56,130	3,065	1,761	5,485	45,819	9,150	180,948,000	347,681
Percent receiving personal injury	38.7	17.8	35.0	42.7	39.7			
1979 Total assaults	59,031	3,237	1,720	5,543	48,531	9,638	182,027,000	340,764
Percent receiving personal injury	36.9	20.7	34.4	41.1	37.6			
1980 Total assaults	57,847	3,295	1,653	5,415	47,484	9,235	182,287,507	345,554
Percent receiving personal injury	37.2	22.5	34.4	38.0	38.2			

Table 79.—Law Enforcement Officers Assaulted, Police Activity and Type of Weapon, 1980

[9,235 agencies, 1980 population 182,287,507]

Type of activity	Total[1]	Type of weapon			
		Firearm	Knife or cutting instrument	Other dangerous weapon	Hands, fists, feet, etc.
TOTAL ASSAULTS	**57,847**	**3,295**	**1,653**	**5,415**	**47,484**
Percent of individual activity	**100.0**	**5.7**	**2.9**	**9.4**	**82.1**
Responding to "disturbance" calls (family quarrels, man with gun, etc.)	19,048	1,173	822	1,515	15,538
Percent of individual activity	100.0	6.2	4.3	8.0	81.6
Burglaries in progress or pursuing burglary suspects	1,086	149	50	184	703
Percent of individual activity	100.0	13.7	4.6	16.9	64.7
Robberies in progress or pursuing robbery suspects	918	386	37	65	430
Percent of individual activity	100.0	42.0	4.0	7.1	46.8
Attempting other arrests	11,158	468	218	727	9,745
Percent of individual activity	100.0	4.2	2.0	6.5	87.3
Civil disorder (riot, mass disobedience)	1,070	35	23	216	796
Percent of individual activity	100.0	3.3	2.1	20.2	74.4
Handling, transporting, custody of prisoners	6,847	41	68	316	6,422
Percent of individual activity	100.0	.6	1.0	4.6	93.8
Investigating suspicious persons or circumstances	4,526	356	147	545	3,478
Percent of individual activity	100.0	7.9	3.2	12.0	76.8
Ambush – no warning	301	131	7	75	88
Percent of individual activity	100.0	43.5	2.3	24.9	29.2
Mentally deranged	879	44	52	73	710
Percent of individual activity	100.0	5.0	5.9	8.3	80.8
Traffic pursuits and stops	6,277	190	86	1,091	4,910
Percent of individual activity	100.0	3.0	1.4	17.4	78.2
All other	5,737	322	143	608	4,664
Percent of individual activity	100.0	5.6	2.5	10.6	81.3

[1]Because of rounding, percentages may not add to total.

Activity of Law Enforcement Officers at the Time of Assault

The largest portion of assaults, 33 percent, occurred while officers were responding to disturbance calls (family quarrels, man-with-gun calls, bar fights, etc.). Twelve percent of the assaults occurred while officers were engaged in the handling, transporting, or custody of prisoners; 11 percent while enforcing traffic laws; and 8 percent while investigating suspicious persons. Responses to robberies or burglaries in progress or attempted apprehensions of suspects for these offenses resulted in 3 percent of the assaults; 19 percent occurred when officers attempted to arrest suspects for other crimes. The remainder of the assaults took place while officers were performing other duties.

Type of Assignment

Fifty percent of the law enforcement officers assaulted were in one-officer vehicles, while 32 percent were in two-officer vehicles. Five percent were assigned to detective or special assignments, and 13 percent were on other assignments. Vehicle patrol officers were victims in 82 percent of all assaults of officers. Table 82 presents the types of assignments the officers were performing when assaulted.

Clearances

Ninety-four percent of the assaults on law enforcement officers reported in 1980 were cleared. In terms of population groupings, cities with populations ranging from 50,000 to 99,999 had the highest clearance rate, 96 percent.

By activity, the highest clearance percentage for all agencies was recorded for assaults on officers responding to disturbance calls, attempting other arrests, and transporting prisoners. Ninety-five percent of the offenses in each of these assault categories were cleared. The lowest clearance rate (62 percent) was reported for ambush attacks on officers. Table 83 shows the percentage of assaults cleared by type of activity for each population group.

Table 80.—Law Enforcement Officers Assaulted, Time of Day, Population Group, 1980

Population group	Total[1]	Time of assaults by population group											
		12-2 a.m.	2 a.m.-4 a.m.	4 a.m.-6 a.m.	6 a.m.-8 a.m.	8 a.m.-10 a.m.	10 a.m.-12	12-2 p.m.	2 p.m.-4 p.m.	4 p.m.-6 p.m.	6 p.m.-8 p.m.	8 p.m.-10 p.m.	10 p.m.-12
TOTAL													
9,235 agencies; 1980 population 182,287,507:													
Total assaults	**57,847**	**10,097**	**6,732**	**2,279**	**1,094**	**1,272**	**1,967**	**2,609**	**3,131**	**4,668**	**5,818**	**8,207**	**9,973**
Percent distribution	**100.0**	**17.5**	**11.6**	**3.9**	**1.9**	**2.2**	**3.4**	**4.5**	**5.4**	**8.1**	**10.1**	**14.2**	**17.2**
GROUP I													
51 agencies; 250,000 and over; total population 37,212,992:													
Total assaults	19,595	3,118	2,017	819	392	472	760	1,025	1,223	1,817	2,094	2,814	3,044
Percent distribution	100.0	15.9	10.3	4.2	2.0	2.4	3.9	5.2	6.2	9.3	10.7	14.4	15.5
GROUP II													
94 agencies; 100,000 to 249,999; total population 13,862,932:													
Total assaults	7,393	1,275	891	337	152	145	205	254	364	662	761	1,025	1,322
Percent distribution	100.0	17.2	12.1	4.6	2.1	2.0	2.8	3.4	4.9	9.0	10.3	13.9	17.9
GROUP III													
243 agencies; 50,000 to 99,999, total population 16,648,364:													
Total assaults	5,918	1,110	778	222	95	113	205	218	284	433	555	821	1,084
Percent distribution	100.0	18.8	13.1	3.8	1.6	1.9	3.5	3.7	4.8	7.3	9.4	13.9	18.3
GROUP IV													
511 agencies; 25,000 to 49,999; total population 17,586,161:													
Total assaults	5,463	1,006	682	204	104	103	178	216	277	391	500	757	1,045
Percent distribution	100.0	18.4	12.5	3.7	1.9	1.9	3.3	4.0	5.1	7.2	9.2	13.9	19.1
GROUP V													
1,324 agencies; 10,000 to 24,999; total population 20,665,398:													
Total assaults	5,224	1,042	681	191	88	101	164	194	219	385	490	722	947
Percent distribution	100.0	19.9	13.0	3.7	1.7	1.9	3.1	3.7	4.2	7.4	9.4	13.8	18.1
[4]GROUP VI													
4,825 agencies under 10,000; total population 18,868,477:													
Total assaults	5,683	1,064	672	177	74	98	126	252	235	386	564	873	1,162
Percent distribution	100.0	18.7	11.8	3.1	1.3	1.7	2.2	4.4	4.1	6.8	9.9	15.4	20.4
SUBURBAN COUNTIES													
444 agencies; total population 32,444,577:													
Total assaults	6,588	1,165	805	278	161	178	270	323	392	438	638	907	1,033
Percent distribution	100.0	17.7	12.2	4.2	2.4	2.7	4.1	4.9	6.0	6.6	9.7	13.8	15.7
RURAL COUNTIES													
1,743 agencies; total population 24,998,606:													
Total assaults	1,983	317	206	51	28	62	59	127	137	156	216	288	336
Percent distribution	100.0	16.0	10.4	2.6	1.4	3.1	3.0	6.4	6.9	7.9	10.9	14.5	16.9
SUBURBAN AREA[2]													
3,867 agencies; total population 66,968,759:													
Total assaults	15,958	2,961	2,031	611	327	369	539	687	786	1,087	1,514	2,283	2,763
Percent distribution	100.0	18.6	12.7	3.8	2.0	2.3	3.4	4.3	4.9	6.8	9.5	14.3	17.3

[1]Because of rounding, percentages may not add to total.
[2]Includes suburban city and county law enforcement agencies within metropolitan areas. Excludes core cities. Suburban cities and counties are also included in other groups.

Table 81.—Law Enforcement Officers Assaulted, Percent Distribution of Officer Activity, 1980

[9,235 agencies; 1980 population 182,287,507]

Type of activity	Total	2-officer vehicle(s)	Type of assignment					
			1-officer vehicle(s)		Detective or special assignment		Other	
			Unassisted	Assisted	Unassisted	Assisted	Unassisted	Assisted
TOTAL	**57,847**	**18,213**	**11,321**	**17,697**	**860**	**2,235**	**2,863**	**4,658**
Percent of total[1]	**100.0**	**100.0**	**100.0**	**100.0**	**100.0**	**100.0**	**100.0**	**100.0**
Responding to "disturbance" calls (family quarrels, man with gun, etc.)	19,048	6,899	3,319	7,328	154	324	310	714
Percent of total	32.9	37.9	29.3	41.4	17.9	14.5	10.8	15.3
Burglaries in progress or pursuing burglary suspects	1,086	439	183	318	17	50	39	40
Percent of total	1.9	2.4	1.6	1.8	2.0	2.2	1.4	.9
Robberies in progress or pursuing robbery suspects	918	395	99	147	9	115	101	52
Percent of total	1.6	2.2	.9	.8	1.0	5.1	3.5	1.1
Attempting other arrests	11,158	3,290	2,234	3,503	224	690	528	689
Percent of total	19.3	18.1	19.7	19.8	26.0	30.9	18.4	14.8
Civil disorder (riot, mass disobedience)	1,070	287	128	298	6	72	48	231
Percent of total	1.8	1.6	1.1	1.7	.7	3.2	1.7	5.0
Handling, transporting, custody of prisoners	6,847	1,716	1,017	1,398	100	216	600	1,800
Percent of total	11.8	9.4	9.0	7.9	11.6	9.7	21.0	38.6
Investigating suspicious persons or circumstances	4,526	1,445	1,104	1,175	114	267	202	219
Percent of total	7.8	7.9	9.8	6.6	13.3	11.9	7.1	4.7
Ambush – no warning	301	97	80	28	16	20	34	26
Percent of total	.5	.5	.7	.2	1.9	.9	1.2	.6
Mentally deranged	879	396	132	234	10	19	38	50
Percent of total	1.5	2.2	1.2	1.3	1.2	.9	1.3	1.1
Traffic pursuits and stops	6,277	1,827	1,856	2,173	44	89	124	164
Percent of total	10.9	10.0	16.4	12.3	5.1	4.0	4.3	3.5
All other	5,737	1,422	1,169	1,095	166	373	839	673
Percent of total	9.9	7.8	10.3	6.2	19.3	16.7	29.3	14.4

[1]Because of rounding, percentages may not add to total

Table 82.—Law Enforcement Officers Assaulted, Percent Distribution of Officer Assignment, 1980

[9,235 agencies; 1980 population 182,287,507]

Type of activity	Total[1]	2-officer vehicle(s)	Type of assignment					
			1-officer vehicle(s)		Detective or special assignment		Other	
			Unassisted	Assisted	Unassisted	Assisted	Unassisted	Assisted
TOTAL	**57,847**	**18,213**	**11,321**	**17,697**	**860**	**2,235**	**2,863**	**4,658**
Percent of individual activity	**100.0**	**31.5**	**19.6**	**30.6**	**1.5**	**3.9**	**4.9**	**8.1**
Responding to "disturbance" calls (family quarrels, man with gun, etc.)	19,048	6,899	3,319	7,328	154	324	310	714
Percent of individual activity	100.0	36.2	17.4	38.5	.8	1.7	1.6	3.7
Burglaries in progress or pursuing burglary suspects	1,086	439	183	318	17	50	39	40
Percent of individual activity	100.0	40.4	16.9	29.3	1.6	4.6	3.6	3.7
Robberies in progress or pursuing robbery suspects	918	395	99	147	9	115	101	52
Percent of individual activity	100.0	43.0	10.8	16.0	1.0	12.5	11.0	5.7
Attempting other arrests	11,158	3,290	2,234	3,503	224	690	528	689
Percent of individual activity	100.0	29.5	20.0	31.4	2.0	6.2	4.7	6.2
Civil disorder (riot, mass disobedience)	1,070	287	128	298	6	72	48	231
Percent of individual activity	100.0	26.8	12.0	27.9	6	6.7	4.5	21.6
Handling, transporting, custody of prisoners	6,847	1,716	1,017	1,398	100	216	600	1,800
Percent of individual activity	100.0	25.1	14.9	20.4	1.5	3.2	8.8	26.3
Investigating suspicious persons or circumstances	4,526	1,445	1,104	1,175	114	267	202	219
Percent of individual activity	100.0	31.9	24.4	26.0	2.5	5.9	4.5	4.8
Ambush – no warning	301	97	80	28	16	20	34	26
Percent of individual activity	100.0	32.2	26.6	9.3	5.3	6.6	11.3	8.6
Mentally deranged	879	396	132	234	10	19	38	50
Percent of individual activity	100.0	45.1	15.0	26.6	1.1	2.2	4.3	5.7
Traffic pursuits and stops	6,277	1,827	1,856	2,173	44	89	124	164
Percent of individual activity	100.0	29.1	29.6	34.6	.7	1.4	2.0	2.6
All other	5,737	1,422	1,169	1,095	166	373	839	673
Percent of individual activity	100.0	24.8	20.4	19.1	2.9	6.5	14.6	11.7

[1]Because of rounding, percentages may not add to total.

Table 83.—Law Enforcement Officers Assaulted, Percent Cleared, Type of Activity, Population Group, 1980

Type of activity	Total (9,235 agencies, 1980 population 182,287,507)	Group I (51 agencies, 250,000 and over; population 37,212,992)	Group II (94 agencies, 100,000 to 249,999; population 13,862,932)	Group III (243 agencies, 50,000 to 99,999; population 16,648,364)	Group IV (511 agencies, 25,000 to 49,999; population 17,586,161)	Group V (1,324 agencies; 10,000 to 24,999; population 20,665,398)	Group VI (4,825 agencies; under 10,000; population 18,868,477)	Suburban Counties (444 agencies; population 32,444,577)	Rural Counties (1,743 agencies; population 24,998,606)	Suburban[1] Area (3,867 agencies; population 66,968,759)
TOTAL ASSAULTS	**57,847**	**19,595**	**7,393**	**5,918**	**5,463**	**5,224**	**5,683**	**6,588**	**1,983**	**15,958**
Percent cleared	**93.7**	**93.6**	**92.4**	**96.2**	**94.6**	**94.7**	**93.1**	**92.6**	**93.5**	**93.3**
Responding to "disturbance" calls (family quarrels, man with gun, etc.)	19,048	6,029	2,438	2,298	1,972	1,830	1,688	2,221	572	5,430
Percent cleared	95.2	95.4	92.9	97.3	95.3	96.7	94.6	94.2	97.0	94.8
Burglaries in progress or pursuing burglary suspects	1,086	511	123	76	103	78	62	107	26	250
Percent cleared	88.9	89.6	94.3	88.2	87.4	87.2	80.6	88.8	80.8	85.6
Robberies in progress or pursuing robbery suspects	918	660	60	44	38	33	14	52	17	110
Percent cleared	92.9	93.8	93.3	84.1	89.5	93.9	57.1	98.1	100.0	93.6
Attempting other arrests	11,158	4,081	1,485	1,025	1,128	1,082	1,261	773	323	2,553
Percent cleared	94.6	93.9	94.2	97.9	95.1	95.4	94.8	92.9	93.8	94.4
Civil disorder (riot, mass disobedience)	1,070	280	115	80	97	105	172	161	60	384
Percent cleared	86.9	87.9	73.0	88.8	92.8	74.3	90.1	91.9	96.7	89.1
Handling, transporting custody of prisoners	6,847	1,952	812	593	644	690	668	1,149	339	2,263
Percent cleared	95.2	97.7	97.4	95.4	94.9	96.2	94.0	90.3	92.0	92.0
Investigating suspicious persons or circumstances	4,526	1,573	706	558	363	352	388	465	121	1,121
Percent cleared	91.4	91.1	86.7	94.8	95.0	92.3	91.5	91.4	93.4	93.0
Ambush - no warning	301	126	35	24	16	20	41	24	15	71
Percent cleared	61.8	65.1	45.7	87.5	68.8	80.0	39.0	62.5	60.0	60.6
Mentally deranged	879	441	75	61	47	57	57	104	37	197
Percent cleared	91.8	94.1	84.0	95.1	91.5	89.5	94.7	86.5	89.2	88.8
Traffic pursuits and stops	6,277	1,786	744	616	596	632	851	773	279	2,036
Percent cleared	93.0	90.2	93.0	96.9	94.8	93.8	92.9	94.4	91.8	93.8
All other	5,737	2,156	800	543	459	345	481	759	194	1,543
Percent cleared	92.3	91.9	92.3	93.9	93.2	93.0	91.9	92.1	91.2	92.3

[1]Includes suburban city and county law enforcement agencies within metropolitan areas.
Excludes core cities. Suburban cities and counties are also included in other groups.

LAW ENFORCEMENT OFFICERS KILLED

In 1980, 104 local, county, state, and Federal law enforcement officers were feloniously killed as compared to 106 in 1979. During the 10-year period, 1971-1980, 1,147 officers were slain. It should be noted that the collection of statistics regarding officers killed in the line of duty was expanded in 1972 to include data on Federal officers. Therefore, the total for 1971 does not include Federal officers murdered in the line of duty.

Year	*Number of victim officers*
1971	129
1972	116
1973	134
1974	132
1975	129
1976	111
1977	93
1978	93
1979	106
1980	104
Total	1,147

Geographic Locations

In 1980 as in previous years, more officers (45) were slain in the country's most populous region, the South, than in any other. Fourteen officers were killed in the Western States, 15 in the North Central States, 23 in the Northeastern States, 6 in Puerto Rico, and 1 in the U.S. Virgin Islands. Information on officers feloniously killed in 1980 by geographic division and population group is presented in the following table.

Of the 104 officers slain during 1980, 97 were from 86 different local, county, state, and Federal law enforcement agencies in 32 states and the District of Columbia. As indicated above, the remaining 7 were from Puerto Rico and the U.S. Virgin Islands. Among the states, New York, with 11 officers slain, lost more officers in line-of-duty deaths than any other. The States of Texas and Georgia followed with 9 officers killed in each.

Circumstances Surrounding Deaths

During the year, 22 officers were slain by persons engaged in the commission of a robbery or during the pursuit of robbery suspects, and 8 lost their lives at the scene of burglaries or while pursuing burglary suspects. Eighteen officers were killed while attempting arrests for crimes other than robbery or burglary.

Seventeen officers lost their lives while enforcing traffic laws, and another 17 were slain while investigating suspicious persons or circumstances. Twelve officers were killed upon responding to disturbance calls (family quarrels, man-with-gun calls, bar fights, etc.); 7 in ambush situations; 2 while handling mentally deranged persons; and 1 while transporting a prisoner.

Types of Assignment

Of the 104 officers killed in 1980, 73 were on patrol duty when attacked; 69 of these were assigned to vehicles and 4 were on foot patrol. Of the remaining victim officers, 21 were detectives on special assignments and 10 were off-duty but taking appropriate police action at the time they were slain.

Forty-nine of the 94 officers who were on duty when murdered were alone and unassisted at the scene of the fatal incident.

Law Enforcement Officers Killed, 1980

[By geographic region and division and population group]

Geographic region and division	Total	Group I 250,000 and over	Group II 100,000 to 249,999	Group III 50,000 to 99,999	Group IV 25,000 to 49,999	Group V 10,000 to 24,999	Group VI under 10,000	County, State Police and Highway Patrol	Federal Agencies
TOTAL	**104**	**28**	**11**	**6**	**4**	**9**	**13**	**31**	**2**
Northeast	**23**	**14**	2	.....	.....	**2**	**2**	**3**	.....
New England	3	.....	1	.....	.....	2	.....	.....	.....
Middle Atlantic	20	14	1	.....	.....	.....	2	3	.....
North Central	**15**	**4**	**2**	**1**	2	.....	**2**	**4**	.....
East North Central	8	1	2	1	2	.....	.....	2	.....
West North Central	7	3	.....	.....	.....	.....	2	2	.....
South	**45**	**6**	**4**	2	**2**	**3**	9	**19**	.....
South Atlantic	21	3	2	2	1	.....	3	10	.....
East South Central	9	1	.....	.....	.....	1	3	4	.....
West South Central	15	2	2	.....	1	2	3	5	.....
West	**14**	**1**	**2**	**1**	.....	**3**	.....	**5**	**2**
Mountain	5	1	1	.....	.....	.....	.....	2	1
Pacific	9	.....	1	1	.....	3	.....	3	1
Puerto Rico and U.S. Virgin Islands	**7**	**3**	**1**	2	.....	**1**	.....	.....	.....

Law Enforcement Officers Killed, 1980

[Circumstances at scene of incident by type of assignment]

Circumstances at scene of incident	Total	Type of assignment							
		2-officer vehicle	1-officer vehicle		Foot patrol		Detective, special assignment		Off duty
			Alone	Assisted	Alone	Assisted	Alone	Assisted	
Disturbance calls (family quarrels, man with gun)	12	1	4	4	.....	.....	.....	2	1
Burglaries in progress or pursuing burglary suspects	8	3	2	3	.....	.....	.....	.....	.....
Robberies in progress or pursuing robbery suspects	22	2	7	1	.....	.....	4	4	4
Attempting other arrests	18	2	2	5		1	1	5	2
Civil disorders (mass disobedience, riot, etc.)	0	.....	.....	.....	.....	.....	.....	.....	.....
Handling, transporting, custody of prisoners	1	.....	1	.....	.....	.....	.....	.....	.....
Investigating suspicious persons and circumstances	17	1	6	2	3	.....	2	.....	3
Ambush (entrapment and premeditation)	2	.....	1	1	.....	.....	.....	.....	.....
Ambush (unprovoked attack)	5	1	2	.....	.....	.....	1	1	.....
Mentally deranged	2	1	.....	.....	.....	.....	.....	1	.....
Traffic pursuits and stops	17	2	13	2	.....	.....	.....	.....	.....
TOTAL	104	13	38	18	3	1	8	13	10

Weapons Used

Firearms were the weapons used in 91 percent of the murders of law enforcement officers during 1980. Sixty-nine of the officers were slain with handguns, 13 with rifles, and 13 with shotguns. The officers' own firearms were used against them in 13 of the killings.

Of the 9 officers slain with other weapons, 3 were killed with knives and 6 by vehicles.

Forty-four of the officers who met their demise in 1980 attempted to utilize their service firearms while in contact with their assailants, and 27 discharged their service weapons. Sixty-three percent of the officers killed by firearms were within 5 feet of their assailants at the time they were shot.

Law Enforcement Officers Killed, 1980

[By type of weapon]

Type of weapon	Number	Percent
Handgun	69	66.3
Rifle	13	12.5
Shotgun	13	12.5
Total firearms	95	91.3
Knife	3	2.9
Bomb	.....	.....
Personal weapons	.....	.....
Other (vehicles)	6	5.8
Total	104	100.0

Profile of Victim Officers

Ninety-one of the officers killed during 1980 were White, and 13 were Black. The average years of service for the slain officers was 8. Five percent of the slain officers had 1 year or less of law enforcement experience; 26 percent had more than 1 but less than 5 years of service; 42 percent had 5 through 10 years of experience; and 27 percent had served as law enforcement officers for more than 10 years.

Profile of Victim Officers

Total victim officers	104
Under 25 years of age	12
From 25 through 30 years of age	27
From 31 through 40 years of age	45
Over 40 years of age	20
Male	103
Female	1
White	90
Black	14
Other race	.....
Hispanic ethnicity	11
Non-Hispanic ethnicity	93
Average years of law enforcement service	8
Less than 1 year of service	2
From 1 to 5 years of service	30
From 5 through 10 years of service	44
Over 10 years of service	28

Persons Identified

Law enforcement agencies cleared 95 of the 104 murders of police officers which occurred during 1980. In connection with these crimes, 162 offenders were identified, 93 percent of which were male. Of all suspects identified, 57 percent were White and 43 percent were Black. The assailants ranged in age from 15 to 71, and the average age was 27 years. Nine percent of the offenders were under the age of 18, and 62 percent were between 18 and 30 years of age.

As can be seen from the accompanying chart, the majority of the assailants were not first-offenders. Seventy-three percent had prior arrests, 49 percent had previous convictions, and 48 percent had been arrested for violent crimes, such as murder, forcible rape, etc. Thirty-nine percent of the offenders had at one time been paroled or given probation following criminal convictions, while 25 percent were on parole or probation at the time of the police killing in which they were involved. Persons having prior arrests for narcotic charges made up 26 percent of the total offenders, while 9 percent of the assailants had previous arrests for police assaults.

Profile of Persons Identified

Total persons identified	162
Under 18 years of age	15
From 18 to 30 years of age	101
Male	151
Female	11
White	92
Black	70
Other race	.....
Hispanic ethnicity	26
Non-Hispanic ethnicity	136
Prior criminal arrest	118
Convicted on prior criminal charge	80
Prior arrest for crime of violence	77
Convicted on criminal charges - granted leniency	63
On parole or probation at time of killing	41
Arrested for prior murder charge	9
Prior arrest for narcotic drug law violation	42
Prior arrest for assaulting policeman or resisting arrest	14
Prior arrest for weapons violation	58

During 1980, 16 offenders were justifiably killed either at the scene of the police killing or in ensuing confrontations. Four of these assailants were killed and an additional 11 were wounded by the victim officers themselves. One of the offenders committed suicide.

Note

Extensive data on officers killed in the line of duty are available in the publication, "Law Enforcement Officers Killed." Limited copies are available for dissemination upon request of the Uniform Crime Reports, Federal Bureau of Investigation, Washington, D.C. 20535.

SECTION VI
APPENDIX I
TABLE METHODOLOGY

Designed to assist the reader, this appendix explains the construction of many tabular presentations in the book. The following key refers to the columnar headings used throughout the appendix.

Key: A) Column 1 shows the table numbers. Included are tables 1 through 65, *Crime in the United States – 1980.*

B) Column 2 indicates the level of submission necessary for an agency's statistics to be included in a table. There are three levels of participation:

1. Agencies having reported data for all 12 months of the year.
2. Agencies having reported data for at least one month but less than 12 months of the year.
3. Nonreporting agencies.

The tabulations presented in the publication employ statistics from one or more of the above-listed participation levels. For example, table 1 includes all three agency reporting levels, but table 14 presents only data for agencies having reported the entire year.

C) Column 3 explains how each table was constructed. Data adjustments, if any, are discussed along with various definitions of data aggregation.

D) Column 4 contains general comments regarding the potential use and misuse of the statistics presented.

(1)	(2) Data Base	(3) Table Construction	(4) General Comments
1	All law enforcement agencies in the UCR Program (including those submitting less than 12 months for 1980).	Statistics are aggregated from individual state statistics as shown in Table 4. Crime statistics include estimated offense totals for agencies submitting less than 12 months of offense reports. Population statistics represent April 1, 1980, Bureau of the Census preliminary counts. The tabular breakdowns are in accordance with UCR crime definitions (App. II) and population classifications (App. III).	Represents an estimation of national reported crime activity in 1980.
2	All law enforcement agencies in the UCR Program (including those submitting less than 12 months).	The 1980 statistics are consistent with Table 1, *Crime in the U.S.* Pre-1980 crime statistics have been updated, and hence, may not be consistent with prior publications. Crime statistics include estimated offense totals for agencies submitting less than 12 months of offense reports for 1980. Population statistics represent July 1 estimations for each year except April 1, 1980. The tabular breakdowns are according to UCR crime definitions (App. II). Crime volume statistics are rounded to the 10th place for violent crime and 100th place for property crime.	Represents an estimation of national reported crime activity from 1971 to 1980.
3	All law enforcement agencies in the UCR Program (including those submitting less than 12 months).	The 1980 statistics are aggregated from individual state statistics as shown in Table 4. Crime statistics include estimated offense totals for agencies submitting less than 12 months of offense reports for 1980. Population statistics represent July 1 estimations for 1979 and April 1 preliminary counts for 1980. The tabular breakdowns are according to UCR crime definitions (App. II).	Represents an estimation of reported crime activity for Index offenses at the: 1. national level 2. regional level 3. division level 4. state level Any comparison of UCR statistics should take into consideration demographic differences.
4	All law enforcement agencies in the UCR Program (including those submitting less than 12 months for 1980).	Crime statistics include estimated offense totals for agencies submitting less than 12 months of offense reports. Population statistics represent April 1, 1980, Bureau of the Census preliminary counts. Statistics under the heading "Area Actually Reporting" represent reported offense totals for agencies submitting 12 months of offense reports and estimated totals for agencies submitting less than 12 but more than 2 months of offense reports. The statistics under the heading "Estimated Totals" represent the above plus estimated offense totals for agencies having less than 3 months of offense reports. The tabular breakdowns are according to UCR definitions (App. II).	Represents an estimation of reported crime activity for Index offenses at state level. Any comparison of UCR statistics should take into consideration demographic differences.
5	All law enforcement agencies in the UCR Program (including those submitting less than 12 months in 1980).	Statistics are published for all Standard Metropolitan Statistical Areas (SMSAs) having at least 75% reporting. Figures are listed for central cities of the SMSAs if the cities submitted 12 months data in 1980. Crime statistics include estimated offense totals for agencies submitting less than 12 months of offense statistics for 1980. Population statistics represent April 1, 1980, Bureau of the Census preliminary counts. The statistics under the heading "Area Actually Reporting" represent reported offense totals for agencies submitting all 12 months of offense reports plus estimated offense totals for agencies submitting less than 12 but more than 2 months of offense reports. The statistics under the heading "Estimated Total" represent the above plus the estimated offense totals for agencies submitting less than 3 months of offense reports. The tabular breakdowns are according to UCR definitions (App. II).	Represents an estimation of the reported crime activity for Index offenses at individual SMSA level. Any comparison of UCR statistics should take into consideration demographic differences.

351-634 O - 81 - 23 : QL 3

(1)	(2) Data Base	(3) Table Construction	(4) General Comments
6	All law enforcement agencies submitting complete reports for all months in 1980.*	"Cities and Towns" are defined to be agencies in Population Groups I through V (App. III). The populations are April 1, 1980, preliminary counts for each agency.	Represents reported crime activity of individual agencies in cities and towns 10,000 and over in population. Any comparison of UCR statistics should take into consideration demographic differences.
7	All university/college law enforcement agencies submitting complete reports for all months in 1980.*	Student enrollment figures are adjusted by converting part-time students into full-time equivalents (FTEs) as provided by the National Center for Education Statistics of the U. S. Department of Education. FTEs are computed by taking the fraction of part-time students by the prescribed method in the "Higher Education General Information Survey (HEGIS XII)."	Represents reported crime for individual university/college law enforcement agencies listed alphabetically by state. Totals are supplied for violent and property crimes. Student enrollment figures are 1979 counts.
8	All law enforcement agencies submitting complete reports for all months in 1980.*	"Suburban Counties" are defined to be the areas covered by noncity agencies within an SMSA (App. III).	Represents crime reported to individual police agencies in suburban counties. Any comparison of UCR statistics should take into consideration demographic differences.
9	All law enforcement agencies submitting complete reports for all months in 1980.*	"Rural Counties" are those outside SMSAs and not covered by city police agencies (App. III). Population classifications of rural counties are based on April 1, 1980, preliminary population counts for individual agencies.	Represents crime reported to individual police agencies in rural counties over 25,000 population. Any comparison of UCR statistics should take into consideration demographic differences.
10-13	All law enforcement agencies submitting complete reports for at least 6 common months in 1979 and 1980.	The 1980 crime trend statistics are 2-year comparisons based on 1980 reported crime activity. Only common reported months for individual agencies are included in 1980 trend calculations. Populations represent April 1, 1980, preliminary counts for individual agencies. The tabular breakdowns are according to UCR crime definitions (App. II) and population classifications (App. III). Note that "Suburban and Non-Suburban Cities" are all municipal agencies other than core cities in SMSAs.	Slight decrease in national coverage for table 13 due to editing procedure and lower submission rate.
14-17	All law enforcement agencies submitting complete reports for all months in 1980.	The 1980 crime rates are the ratios of the aggregated 1980 crime volumes and the aggregated 1980 populations of the contributing agencies. Population statistics represent April 1, 1980, Bureau of the Census preliminary counts for individual agencies. The tabular breakdowns are according to UCR crime definitions (App. II) and population classifications (App. III). Note that "Suburban and Non-Suburban Cities" are all municipal agencies other than core cities in SMSAs.	Slight decrease in national coverage for table 17 due to editing procedure and lower submission rate.
18, 19	All law enforcement agencies submitting complete reports for at least 6 months in 1980.	Offense total and value lost total are computed for all Index offense categories other than aggravated assault. Percent distribution is derived based on offense total with each Index offense. Trend statistics are derived based on agencies with at least 6 common months complete for 1979 and 1980.	Aggravated assault is excluded from the table because, for UCR Program purposes, if money or property is taken in connection with an assault, the offense is a robbery.
20-23	All law enforcement agencies submitting complete reports for at least 6 months in 1980.	The 1980 clearance rates are based on offense and clearance volume totals of the contributing agencies for 1980. Population statistics represent April 1, 1980, Bureau of the Census preliminary counts for individual agencies. The tabular breakdowns are according to UCR crime definitions (App. II) and population classifications (App. III).	

*The figure in parenthesis indicates the number of months for which arson data were received. Arson figures are not shown if reports for less than 6 months were received.

(1)	(2) Data Base	(3) Table Construction	(4) General Comments
24	All law enforcement agencies in the UCR Program (including those submitting less than 12 months for 1980).	The arrest totals presented are national estimates based on the arrest statistics of all law enforcement agencies in the UCR Program (including those submitting less than 12 months). The "Total Estimated Arrests" statistic is the sum of estimated arrest volumes for each of the 29 offenses. Each individual arrest total is the sum of the estimated volumes within each of the eight population groups (App. III). Each group's estimate is the reported volume (as shown in table 25) divided by the percent of total group population reporting (according to April 1, 1980, preliminary counts). For example, in the Rural Area, agencies reporting, including those submitting less than 12 months, represent 45,483 burglary arrests and 81.6% of the total rural population. The rural burglary arrest total is estimated to be: $\frac{\text{Reported volume}}{\%\ \text{population}} \times 100$ $\frac{45{,}483}{81.6} \times 100 = 55{,}739$	
25	All law enforcement agencies submitting at least 6 months in 1980.	The 1980 arrest rates are the ratios, per 100,000 inhabitants, of the aggregated 1980 reported arrest statistics and population. The population statistics represent the April 1, 1980, Bureau of the Census preliminary counts for individual agencies. The tabular breakdowns are according to UCR crime definitions (App. II) and population classifications (App. III).	
26, 27	All law enforcement agencies submitting annual reports in 1971 and all months in 1980.	The arrest trends are the percentage differences between 1971 and 1980 arrest volumes aggregated from all common agencies. Population statistics represent April 1, 1980, Bureau of the Census preliminary counts.	
28, 29	All law enforcement agencies submitting complete reports for at least 6 common months in 1976 and 1980.	The arrest trends are the percentage differences between 1976 and 1980 arrest volumes aggregated from common agencies. Population statistics represent April 1, 1980, Bureau of the Census preliminary counts.	
30, 31	All law enforcement agencies submitting complete reports for at least 6 common months in 1979 and 1980.	The arrest trends are 2-year comparisons between 1979 and 1980 arrest volumes aggregated from common agencies. Population statistics represent April 1, 1980, Bureau of the Census preliminary counts.	
32-36	All law enforcement agencies submitting complete reports for at least 6 months in 1980.		Slight decrease in coverage for tables 35 and 36 due to editing procedure and lower submission of race and ethnic origin data.

(1)	(2) Data Base	(3) Table Construction	(4) General Comments
37-41	All city law enforcement agencies submitting complete reports for at least 6 common months in 1979 and 1980.	The 1980 city arrest trends represent the percentage differences between 1979 and 1980 arrest volumes aggregated from common city agencies. "City agencies" are defined to be all agencies within Population Groups I-VI (App. III).	
38-40, 42, 43	All city law enforcement agencies submitting complete reports for at least 6 months in 1980.	"City agencies" are defined to be agencies within Population Groups I-VI (App. III).	Slight decrease in coverage for tables 42 and 43 due to editing procedure and lower submission of race and ethnic origin data.
44, 48	All suburban county law enforcement agencies submitting complete reports for at least 6 common months in 1979 and 1980.	1980 suburban county trends represent percentage differences between 1979 and 1980 volumes aggregated from contributing agencies. "Suburban Counties" are defined to be the areas covered by noncity agencies within an SMSA (App.III).	
45-47, 49, 50	All suburban county law enforcement agencies submitting complete reports for at least 6 months in 1980.	"Suburban Counties" are defined as the areas covered by noncity agencies within an SMSA (App. III).	Slight decrease in coverage for tables 49 and 50 due to editing procedure and lower submission rate.
51, 55	All rural county law enforcement agencies submitting complete reports for at least 6 common months in 1979 and 1980.	1980 rural county trends represent percentage differences between 1979 and 1980 volumes aggregated from contributing agencies. "Rural Counties" are defined to be all noncity agencies outside SMSAs (App. III).	
52-54, 56, 57	All rural county law enforcement agencies submitting complete reports for at least 6 months in 1980.	"Rural Counties" are defined to be noncity agencies outside SMSAs (App. III).	Slight decrease in coverage for tables 56 and 57 due to editing procedure and lower submission of race and ethnic origin data.
58,62	All suburban area law enforcement agencies submitting complete reports for at least 6 common months in 1979 and 1980.	1980 suburban area arrest trends represent percentage differences between 1979 and 1980 arrest volumes aggregated from contributing agencies. "Suburban area" is defined to be all counties and cities with fewer than 50,000 inhabitants within SMSAs (App. III).	
59-61, 63, 64	All suburban area law enforcement agencies submitting complete reports for at least 6 months in 1980.	"Suburban area" is defined to be counties and cities with fewer than 50,000 inhabitants within SMSAs (App. III).	Slight decrease in coverage for tables 63 and 64 due to editing procedure and lower submission of race and ethnic origin data.
65	All law enforcement agencies submitting complete reports for at least 6 months in 1980.	Population statistics represent April 1, 1980, Bureau of the Census preliminary counts for individual agencies. See Appendix III for definitions of the population classifications presented.	Data furnished are based upon individual state age definitions for juveniles.

APPENDIX II

OFFENSES IN UNIFORM CRIME REPORTING

Offenses in Uniform Crime Reporting are divided into wo groupings designated as Part I and Part II crimes. nformation on the number of Part I offenses known to aw enforcement, the number cleared by arrest or excep- ional means, and the number of persons arrested is eported monthly. Arrest data are reported for Part II offenses also.

The Part I offenses are as follows:

1. **Criminal Homicide**.–a. Murder and nonnegligent nanslaughter: the willful (nonnegligent) killing of one uman being by another. Deaths caused by negligence, ttempts to kill, assaults to kill, suicides, accidental deaths, nd justifiable homicides are excluded. Justifiable homi- cides are limited to: (1) the killing of a felon by a law nforcement officer in the line of duty; and (2) the killing f a felon by a private citizen. b. Manslaughter by egligence: the killing of another person through gross egligence. Excludes traffic fatalities. While manslaughter y negligence is a Part I crime, it is not included in the rime Index.

2. **Forcible rape**.–The carnal knowledge of a female orcibly and against her will. Included are rapes by force nd attempts or assaults to rape. Statutory offenses (no orce used–victim under age of consent) are excluded.

3. **Robbery**.–The taking or attempting to take nything of value from the care, custody, or control of a erson or persons by force or threat of force or violence nd/or by putting the victim in fear.

4. **Aggravated assault**.–An unlawful attack by one erson upon another for the purpose of inflicting severe or ggravated bodily injury. This type of assault usually is ccompanied by the use of a weapon or by means likely to roduce death or great bodily harm. Simple assaults are xcluded.

5. **Burglary–breaking or entering**.–The unlawful ntry of a structure to commit a felony or a theft. Attempted forcible entry is included.

6. **Larceny-theft (except motor vehicle theft)**.– The unlawful taking, carrying, leading, or riding away of property from the possession or constructive possession of another. Examples are thefts of bicycles or automobile accessories, shoplifting, pocket-picking, or the stealing of any property or article which is not taken by force and violence or by fraud. Attempted larcenies are included. Embezzlement, "con" games, forgery, worthless checks, etc., are excluded.

7. **Motor vehicle theft**.–The theft or attempted theft of a motor vehicle. A motor vehicle is self-propelled and runs on the surface and not on rails. Specifically excluded from this category are motorboats, construction equipment, airplanes, and farming equipment.

8. **Arson**.–Any willful or malicious burning or attempt to burn, with or without intent to defraud, a dwelling house, public building, motor vehicle or aircraft, personal property of another, etc.

The Part II offenses are:

9. **Other assaults (simple)**.–Assaults and attempted assaults where no weapon was used and which did not result in serious or aggravated injury to the victim.

10. **Forgery and counterfeiting**.–Making, altering, uttering, or possessing, with intent to defraud, anything false which is made to appear true. Attempts are included.

11. **Fraud**.–Fraudulent conversion and obtaining money or property by false pretenses. Included are larceny by bailee and bad checks, except forgeries and counterfeiting.

12. **Embezzlement**.–Misappropriation or misapplication of money or property entrusted to one's care, custody, or control.

13. **Stolen property; buying, receiving, possessing**.–Buying, receiving, and possessing stolen property, including attempts.

14. **Vandalism**.–Willful or malicious destruction, injury, disfigurement, or defacement of any public or private property, real or personal, without consent of the owner or person having custody or control.

15. **Weapons; carrying, possessing, etc**.–All violations of regulations or statutes controlling the carrying, using, possessing, furnishing, and manufacturing of deadly weapons or silencers. Included are attempts.

16. **Prostitution and commercialized vice**.–Sex offenses of a commercialized nature, such as prostitution, keeping a bawdy house, procuring, or transporting women for immoral purposes. Attempts are included.

17. **Sex offenses (except forcible rape, prostitution, and commercialized vice)**.–Statutory rape and offenses against chastity, common decency, morals, and the like. Attempts are included.

18. **Drug abuse violations**.–State and local offenses relating to narcotic drugs, such as unlawful possession, sale, use, growing, and manufacturing of narcotic drugs.

19. **Gambling**.–Promoting, permitting, or engaging in illegal gambling.

20. **Offenses against the family and children**.–Nonsupport, neglect, desertion, or abuse of family and children.

21. **Driving under the influence**.–Driving or operating any vehicle or common carrier while drunk or under the influence of liquor or narcotics.

22. **Liquor laws**.–State or local liquor law violations, except "drunkenness" (offense 23) and "driving under the influence" (offense 21). Federal violations are excluded.

23. **Drunkenness**.–Drunkenness or intoxication. Excluded is "driving under the influence" (offense 21).

24. **Disorderly conduct**.–Breach of the peace.

25. **Vagrancy**.–Vagabondage, begging, loitering, etc.

26. **All other offenses**.–All violations of state or local laws, except offenses 1-25 and traffic offenses.

27. **Suspicion**.–No specific offense; suspect released without formal charges being placed.

28. **Curfew and loitering laws**.–Offenses relating to violation of local curfew or loitering ordinances where such laws exist.

29. **Runaways**.–Limited to juveniles taken into protective custody under provisions of local statutes.

APPENDIX III
UNIFORM CRIME REPORTING AREA DEFINITIONS

Standard Metropolitan Statistical Area

The geographic presentation of Uniform Crime Reporting (UCR) data relies on the concept of the Standard Metropolitan Statistical Area (SMSA). Comprehension of this term is crucial to understanding the related UCR concepts of "Other Cities" and "Rural Area," which are discussed later in this appendix.

An SMSA is a statistical construct used to define metropolitan areas in a uniform manner. It is an integrated economic and social unit with a recognized large population nucleus. The SMSA concept was developed to facilitate the analysis and dissemination of statistical information on metropolitan areas. The primary objective in establishing standard definitions of these areas was to make it possible for Federal statistical agencies to utilize the same boundaries when publishing statistical data.

An SMSA always includes a central city (cities) of specified population (generally over 50,000) and the county (counties) in which it is located. In addition, an SMSA also includes contiguous counties when the economic and social relationships between the central and contiguous counties meet specified criteria of metropolitan character and integration. An SMSA may cross state lines. In New England, SMSAs are composed of cities and towns instead of counties.

The Office of Federal Statistical Policy and Standards of the U.S. Department of Commerce has responsibility for designating and defining SMSAs. It, in turn, is advised by the Federal Committee on Standard Metropolitan Statistical Areas. The detailed criteria followed in establishing and defining SMSAs can be found in the U.S. Department of Commerce publication, *Standard Metropolitan Statistical Areas*, revised edition 1975.

Community Types

Uniform Crime Reporting data are often presented using three community-type aggregations. These are SMSA, Other Cities, and Rural Area.

SMSAs, as defined earlier in this appendix, made up approximately 73 percent of the total United States population in 1980. In addition to the core city (cities), an SMSA includes suburban cities and suburban counties. Together these two groups make up the suburban area. A suburban area includes cities with less than 50,000 inhabitants in addition to counties (unincorporated areas) within the SMSA.

"Other Cities" are those outside SMSAs. Most of these places are incorporated and comprised 11 percent of the 1980 population of the United States.

A rural area is that portion of a county outside the SMSA excluding areas covered by city police agencies. For crime reporting purposes, rural areas are made up of unincorporated portions of counties outside urban places and SMSAs. They comprised 16 percent of the 1980 national population.

The following diagram illustrates the aforementioned discussion of the community types.[1]

	SMSA	NON-SMSA
CITIES	CITIES OVER 50,000	OTHER CITIES
	SUBURBAN CITIES	
COUNTIES (unincorporated area)	SUBURBAN COUNTIES	RURAL AREA

Population Groups

For purposes of statistical presentation, the cities and counties in the United States are divided into groups based on population size. The population group classifications used by the UCR Program are as follows:

Population Group	*Political Label*	*Population Range*
I	City	250,000 and over
II	City	100,000 to 249,999
III	City	50,000 to 99,999
IV	City	25,000 to 49,999
V	City	10,000 to 24,999
VI	City	Less than 10,000
VIII (Rural Area)	County	N/A
IX (Suburban County)	County	N/A

The major source of UCR data is the individual law enforcement agency. The number of agencies included in

[1]In New England, "town" instead of "county" is used to describe SMSAs. These towns do not coincide generally with established reporting units; therefore, metropolitan state economic areas are used in tabulations for New England since they encompass an entire county or counties.

each population group will vary slightly from year to year due to population growth, geopolitical consolidation, municipal incorporation, etc. The following table shows the number of UCR contributing agencies within each population group for 1980:

Population Group	*Number of Agencies*
I	57
II	112
III	286
IV	633
V	1,614
VI	7,675
VIII (Rural Area)	3,766
IX (Suburban County)	1,401
Total	15,544

Regions and Divisions

Geographically, the United States is comprised of four regions: the Northeastern States, the North Central States, the Southern States, and the Western States. These regions are further divided into nine divisions. The following table delineates the regional, divisional, and state configuration of the country.

NORTHEASTERN STATES

New England
- Connecticut
- Maine
- Massachusetts
- New Hampshire
- Rhode Island
- Vermont

Middle Atlantic
- New Jersey
- New York
- Pennsylvania

NORTH CENTRAL STATES

East North Central
- Illinois
- Indiana
- Michigan
- Ohio
- Wisconsin

West North Central
- Iowa
- Kansas
- Minnesota
- Missouri
- Nebraska
- North Dakota
- South Dakota

SOUTHERN STATES

South Atlantic*
- Delaware
- Florida
- Georgia
- Maryland
- North Carolina
- South Carolina
- Virginia
- West Virginia

East South Central
- Alabama
- Kentucky
- Mississippi
- Tennessee

West South Central
- Arkansas
- Louisiana
- Oklahoma
- Texas

*Includes District of Columbia.

WESTERN STATES

Mountain
- Arizona
- Colorado
- Idaho
- Montana
- Nevada
- New Mexico
- Utah
- Wyoming

Pacific
- Alaska
- California
- Hawaii
- Oregon
- Washington

APPENDIX IV

10-YEAR TRENDS IN CRIME, 1971-1980

This appendix presents quarterly crime data for the 10-year period, 1971-1980, and examines crime trends and seasonal patterns. The approach taken here in supplements year-to-year percent-change comparisons and yields a generalized perspective of the movement of crime.

While a particular offense may possess a number of traits or attributes in common with other crimes, each offense has its own unique patterns and characteristics. These traits are ultimately reflected in a particular offense's movement over time.

Quarterly crime rates for the Crime Index total, violent crime total, property crime total, and each Index offense were computed for the period 1971-1980. Data from agencies having submitted all 12 months of crime reports and the corresponding jurisdictional populations were used in the computations. Statistics on arson are not included in the appendix since the collection of data on this crime did not commence until April of 1979. Population figures were not adjusted to account for possible quarterly changes.

The first quarter of 1971 was selected as the base period and the crime rate corresponding to that period was equated to 100. The "relative" quarterly crime rates resulting from this standardization process are presented in both tabular and graphic form.

As a first step in smoothing the data and ascertaining the trends for the various crime categories under consideration, 4-quarter moving averages were computed. The results of these computations are presented in both tabular and graphic form. On the graphs, the moving averages are depicted by dotted lines, whereas the relative crime rates are represented by solid lines.

Seasonal indices depicting the effect of seasonal fluctuations were computed and tabulated. For each crime category, quarterly seasonal indices denote the average ratio of the relative crime rate to the corresponding moving average values. To illustrate, a seasonal index of 107.3 indicates that the relative crime rates for that particular quarter are, on the average, 7.3 percent higher than the corresponding moving average trend values. Any seasonal index (e.g., 91.4) with a value less than 100.0 indicates that the quarter under consideration was, on the average, some percent (in this case 8.6) below the corresponding moving average trend values.

Crime Index Total Trend and Seasonality

During the decade, 1971 to 1980, the quarterly relative crime rate for the Crime Index total fluctuated between 93 and 155. The rate was lowest in the first quarter of 1973 and peaked in the third quarter of 1980. It will be noted that the Crime Index total was consistently lowest in the first quarter and highest in the third quarter of each year. For the first quarter through the fourth quarter, the seasonal indices were 91.4, 99.6, 107.3, and 101.6, respectively. As explained earlier, the first quarter seasonal index (91.4) denotes that the relative crime rates for the first quarter were on the average 8.6 percent below the corresponding moving average trend values.

According to the moving average figures, the Crime Index total displayed periods of alternating upward and downward movement. In 1972, the Crime Index total incurred a mild decline. This downturn was followed by a period of steady increase (1973 to 1975). Between 1976 and 1977, the Crime Index again declined. However, from 1978 into 1980, the Index underwent a period of substantial rise.

10-Year Trend and Seasonal Fluctuations by Quarter, 1971-1980
Crime Index Total

Year	Quarter	Relative Crime Rate	Moving Average	Seasonal Relatives (percent of moving average)	Year	Quarter	Relative Crime Rate	Moving Average	Seasonal Relatives (percent of moving average)
1971	1 January-March	100	109	91.7	1976	1 January-March	123	132	93.2
	2 April-June	109	110	99.1		2 April-June	130	130	100.0
	3 July-September	118	109	108.3		3 July-September	137	127	107.9
	4 October-December	112	109	102.8		4 October-December	124	125	99.2
1972	1 January-March	97	108	89.8	1977	1 January-March	112	123	91.1
	2 April-June	107	105	101.9		2 April-June	122	122	100.0
	3 July-September	112	103	108.7		3 July-September	130	122	106.6
	4 October-December	99	102	97.1		4 October-December	124	121	102.5
1973	1 January-March	93	103	90.3	1978	1 January-March	108	121	89.3
	2 April-June	104	105	99.0		2 April-June	121	122	99.2
	3 July-September	117	108	108.3		3 July-September	133	124	107.3
	4 October-December	113	112	100.9		4 October-December	129	127	101.6
1974	1 January-March	105	116	90.5	1979	1 January-March	119	129	92.2
	2 April-June	120	120	100.0		2 April-June	129	130	99.2
	3 July-September	134	125	107.2		3 July-September	141	132	106.8
	4 October-December	132	129	102.3		4 October-December	136	135	100.7
1975	1 January-March	123	131	93.9	1980	1 January-March	127	138	92.0
	2 April-June	130	132	98.5		2 April-June	141	141	100.0
	3 July-September	142	133	106.8		3 July-September	155	*	*
	4 October-December	136	133	102.3		4 October-December	143	*	*

*Final crime data for the first and second quarters of 1981 are not available for computing moving averages and seasonal relatives for the last two quarters of 1980.

Ten-Year Trend by Quarter, 1971-1980
CRIME INDEX TOTAL

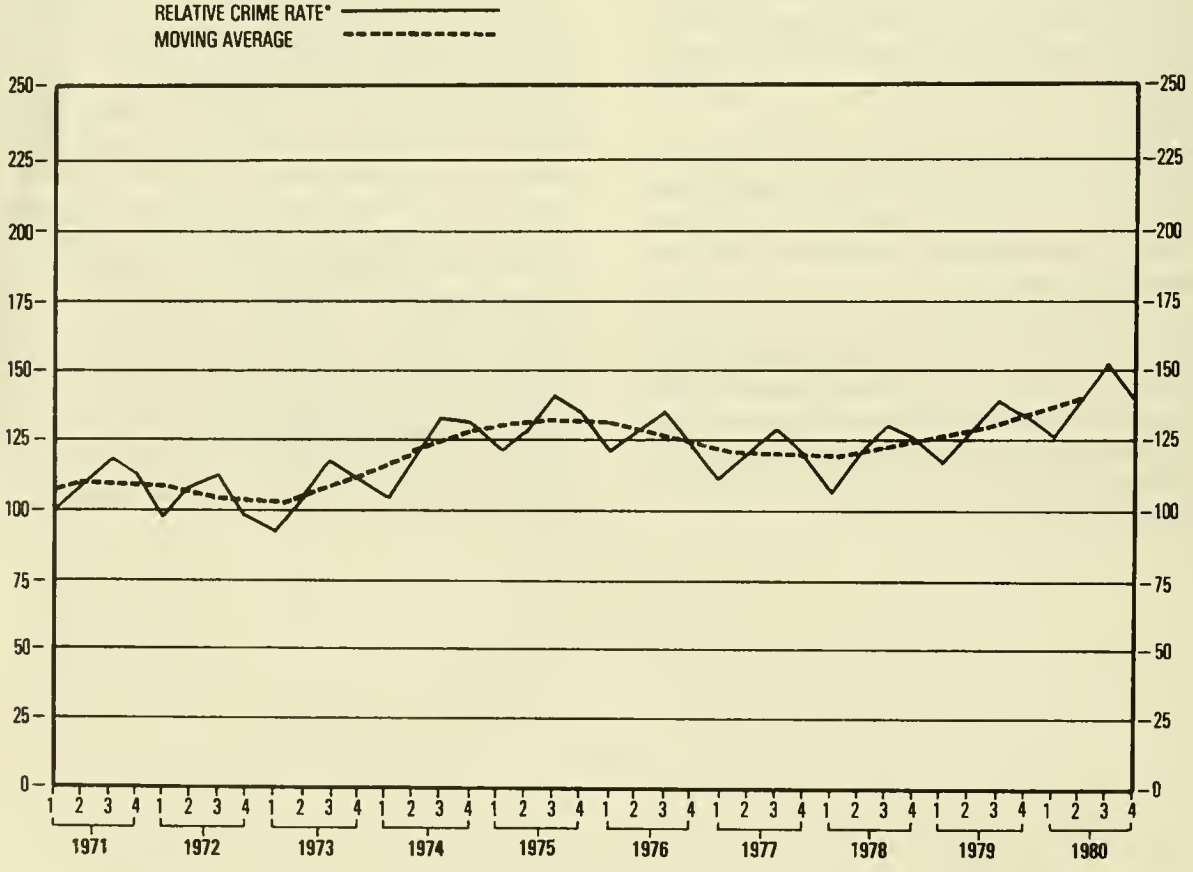

*THE FIRST QUARTER OF 1971 IS EQUATED TO 100 AND IS USED AS A BASE PERIOD.

Violent Crime Trend and Seasonality

Between 1971 an 1980, the quarterly relative crime rate for violent crime ranged from 98 to 165. The low occurred in the first quarter of 1972, while the high was reached in the third quarter of 1980. For the 10 years under study, violent crime was always lowest in the first quarter and usually highest (all years except 1971 and 1974) in the third quarter of each year. The seasonal indices for the first quarter through the fourth quarter were 92.3, 97.1, 107.0, and 103.6, respectively. (See the last table in this appendix.) According to these figures and from a review of the accompanying graph, it is noted that the relative crime rates in the first and second quarters consistently fall below the moving average trend line.

The moving average evidenced (except for a decline during 1975 through 1976) a steady increase between 1971 and 1980.

10-Year Trend and Seasonal Fluctuations by Quarter, 1971-1980
Violent Crime

Year	Quarter	Relative Crime Rate	Moving Average	Seasonal Relatives (percent of moving average)	Year	Quarter	Relative Crime Rate	Moving Average	Seasonal Relatives (percent of moving average)
1971	1 January-March	100	104	96.2	1976	1 January-March	110	120	91.7
	2 April-June	102	106	96.2		2 April-June	112	117	95.7
	3 July-September	112	107	104.7		3 July-September	126	115	109.6
	4 October-December	114	107	106.5		4 October-December	115	115	100.0
1972	1 January-March	98	109	89.9	1977	1 January-March	107	116	92.2
	2 April-June	106	109	97.2		2 April-June	115	116	99.1
	3 July-September	120	109	110.1		3 July-September	125	117	106.8
	4 October-December	110	110	100.0		4 October-December	121	117	103.4
1973	1 January-March	102	110	92.7	1978	1 January-March	106	118	89.8
	2 April-June	108	111	97.3		2 April-June	116	120	96.7
	3 July-September	119	112	106.3		3 July-September	131	123	106.5
	4 October-December	116	113	102.7		4 October-December	130	126	103.2
1974	1 January-March	105	115	91.3	1979	1 January-March	121	128	94.5
	2 April-June	115	119	96.6		2 April-June	125	130	96.2
	3 July-September	132	124	106.5		3 July-September	140	132	106.1
	4 October-December	135	127	106.3		4 October-December	138	134	103.0
1975	1 January-March	122	128	95.3	1980	1 January-March	125	139	89.9
	2 April-June	123	128	96.1		2 April-June	142	144	98.6
	3 July-September	134	125	107.2		3 July-September	165	*	*
	4 October-December	128	122	104.9		4 October-December	146	*	*

*Final crime data for the first and second quarters of 1981 are not available for computing moving averages and seasonal relatives for the last two quarters of 1980.

Ten-Year Trend by Quarter, 1971-1980
VIOLENT CRIME

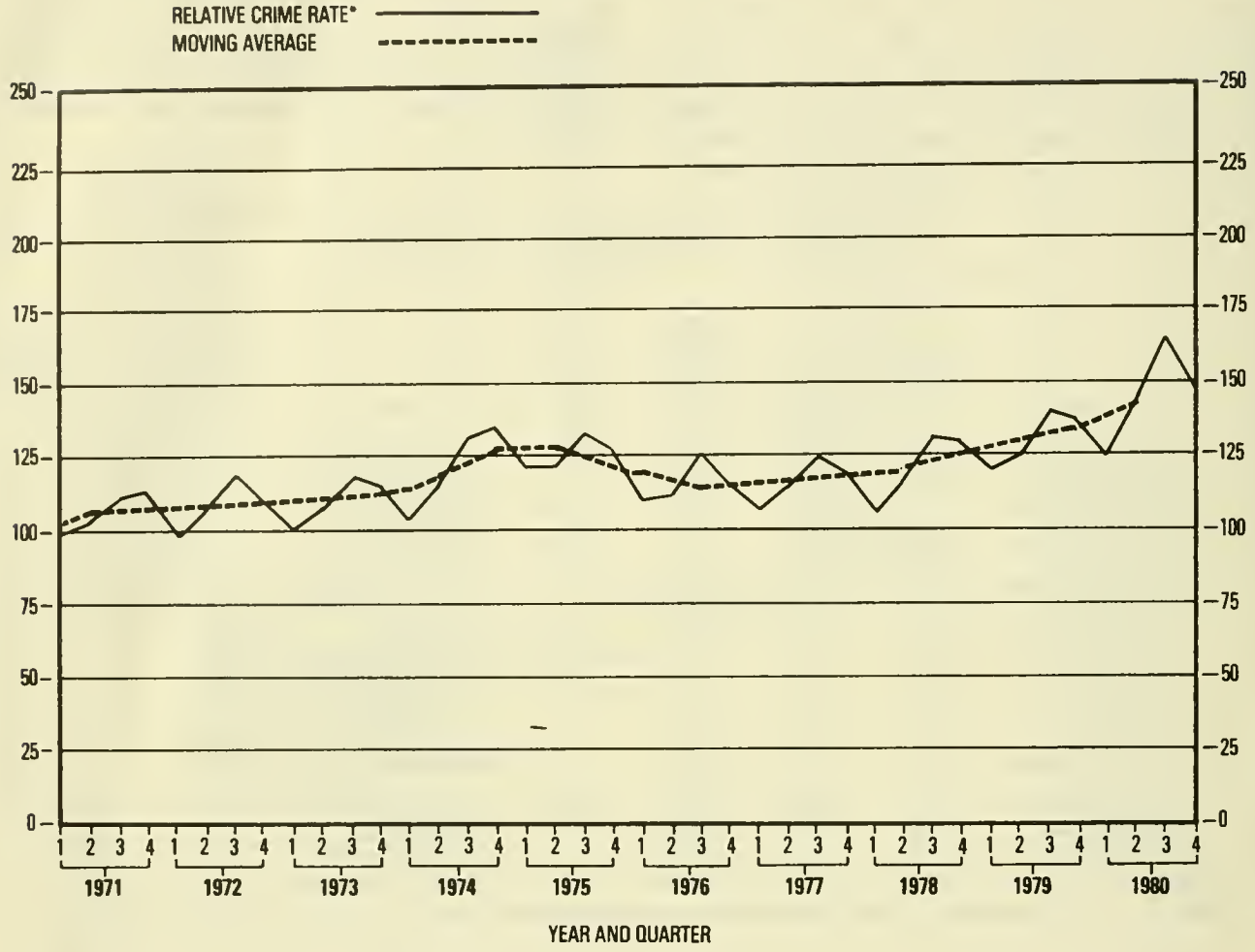

*THE FIRST QUARTER OF 1971 IS EQUATED TO 100 AND IS USED AS A BASE PERIOD.

Property Crime Trend and Seasonality

From 1971 to 1980, the quarterly relative crime rate for property crime varied between 92 and 154. The rate was lowest in the first quarter of 1973 and reached a high in the third quarter of 1980. It will be noted that the relative crime rate was consistenly lowest in the first quarter and highest in the third quarter of the year. For the first quarter through the fourth quarter, the seasonal indices were 91.4, 99.2, 107.8, and 101.6, respectively. (See the last table in this appendix.) These figures, along with the accompanying graph, indicate that the second and fourth quarters of the years under consideration experienced the least seasonal impact.

According to the moving average figures, property crime encountered alternating periods of decline and increase. The property crime trend decreased from the end of 1971 through the latter part of 1972. Subsequently, a 3-year period of increase ensued between 1973 and 1975. In 1976 and 1977 the trend again moved downward, but the steady upward movement which followed lasted into 1980.

10-Year Trend and Seasonal Fluctuations by Quarter, 1971-1980
Property Crime

Year	Quarter	Relative Crime Rate	Moving Average	Seasonal Relatives (percent of moving average)	Year	Quarter	Relative Crime Rate	Moving Average	Seasonal Relatives (percent of moving average)
1971	1 January-March	100	109	91.7	1976	1 January-March	125	133	94.0
	2 April-June	110	110	100.0		2 April-June	131	131	100.0
	3 July-September	119	110	108.2		3 July-September	138	128	107.8
	4 October-December	112	109	102.8		4 October-December	125	126	99.2
1972	1 January-March	96	108	88.9	1977	1 January-March	113	124	91.1
	2 April-June	107	105	101.9		2 April-June	122	123	99.2
	3 July-September	111	103	107.8		3 July-September	130	122	106.6
	4 October-December	98	102	96.1		4 October-December	125	121	103.3
1973	1 January-March	92	102	90.2	1978	1 January-March	108	122	88.5
	2 April-June	104	105	99.0		2 April-June	122	123	99.2
	3 July-September	117	108	108.3		3 July-September	134	125	107.2
	4 October-December	112	112	100.0		4 October-December	129	127	101.6
1974	1 January-March	105	116	90.5	1979	1 January-March	119	129	92.2
	2 April-June	120	121	99.2		2 April-June	129	130	99.2
	3 July-September	135	125	108.0		3 July-September	141	132	106.8
	4 October-December	132	129	102.3		4 October-December	136	135	100.7
1975	1 January-March	123	131	93.9	1980	1 January-March	128	138	92.8
	2 April-June	131	133	98.5		2 April-June	141	141	100.0
	3 July-September	143	134	106.7		3 July-September	154	*	*
	4 October-December	137	134	102.2		4 October-December	143	*	*

*Final crime data for the first and second quarters of 1981 are not available for computing moving averages and seasonal relatives for the last two quarters of 1980.

Ten-Year Trend by Quarter, 1971-1980
PROPERTY CRIME

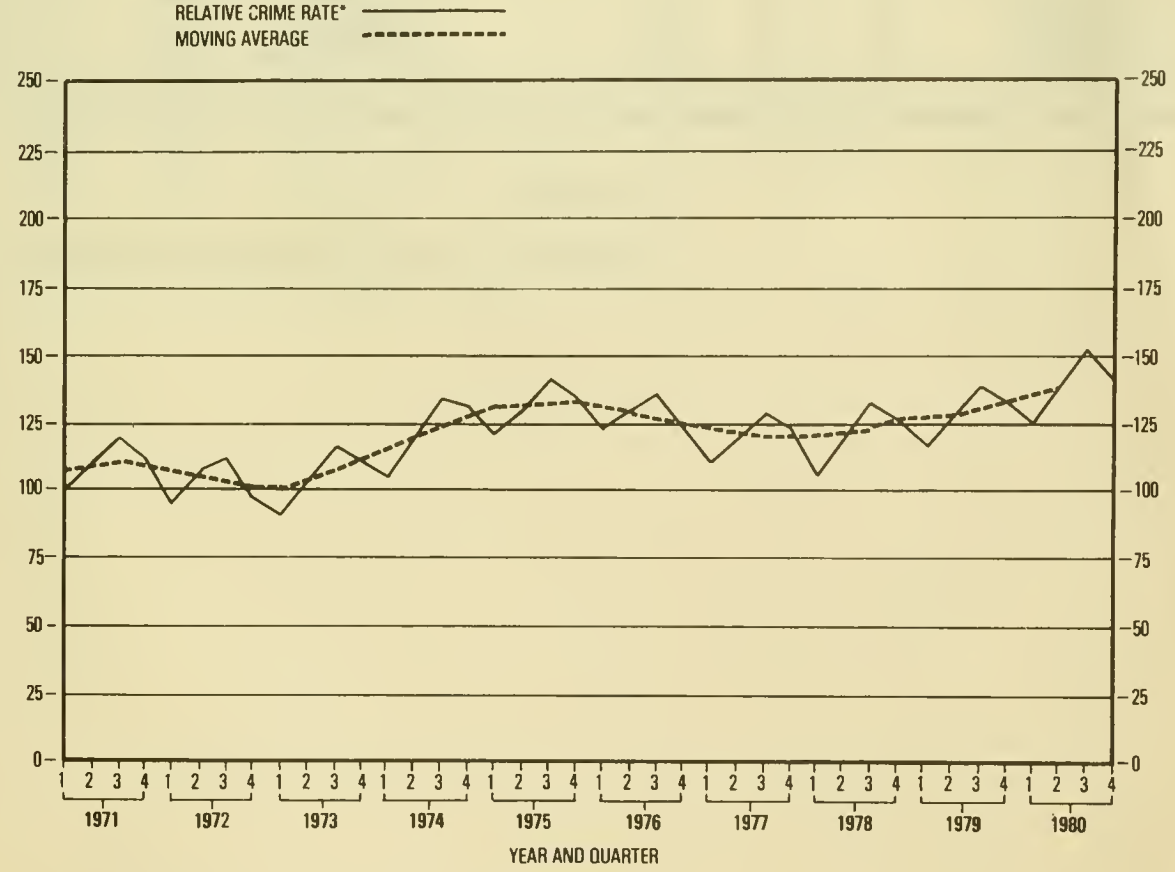

*THE FIRST QUARTER OF 1971 IS EQUATED TO 100 AND IS USED AS A BASE PERIOD.

Murder Trend and Seasonality

During the period 1971 to 1980, the quarterly relative crime rate for murder fluctuated between 99 and 138. Annual lows occurred in the first or the second quarter of the year. Yearly highs were encountered in the third or fourth quarter. The seasonal indices for the first through the fourth quarters were 95.0, 95.4, 104.2, and 105.5, respectively. (See the last table in this appendix.)

The murder trend was generally characterized by a gradual upward movement. The moving average figures rose between 1971 and 1974, following which there was a decline during 1975 and 1976. A gradual upward trend again commenced in 1977 and continued into 1980.

10-Year Trend and Seasonal Fluctuations by Quarter, 1971-1980
Murder

Year	Quarter	Relative Crime Rate	Moving Average	Seasonal Relatives (percent of moving average)	Year	Quarter	Relative Crime Rate	Moving Average	Seasonal Relatives (percent of moving average)
1971	1 January-March	100	103	97.1	1976	1 January-March	103	110	93.6
	2 April-June	104	106	98.1		2 April-June	100	107	93.5
	3 July-September	112	108	103.7		3 July-September	110	104	105.8
	4 October-December	113	108	104.6		4 October-December	105	104	101.0
1972	1 January-March	102	109	93.6	1977	1 January-March	100	105	95.2
	2 April-June	103	111	92.8		2 April-June	101	106	95.3
	3 July-September	125	113	110.6		3 July-September	114	107	106.5
	4 October-December	117	114	102.6		4 October-December	115	108	106.5
1973	1 January-March	108	115	93.9	1978	1 January-March	99	108	91.7
	2 April-June	111	116	95.7		2 April-June	103	107	96.3
	3 July-September	124	118	105.1		3 July-September	112	108	103.7
	4 October-December	125	119	105.0		4 October-December	114	111	102.7
1974	1 January-March	114	119	95.8	1979	1 January-March	110	112	98.2
	2 April-June	112	120	93.3		2 April-June	109	115	94.8
	3 July-September	124	123	100.8		3 July-September	120	116	103.4
	4 October-December	137	124	110.5		4 October-December	125	116	107.8
1975	1 January-March	120	124	96.8	1980	1 January-March	108	119	90.8
	2 April-June	115	121	95.0		2 April-June	115	121	95.0
	3 July-September	121	117	103.4		3 July-September	138	*	*
	4 October-December	121	113	107.1		4 October-December	122	*	*

*Final crime data for the first and second quarters of 1981 are not available for computing moving averages and seasonal relatives for the last two quarters of 1980.

Ten-Year Trend by Quarter, 1971-1980
MURDER

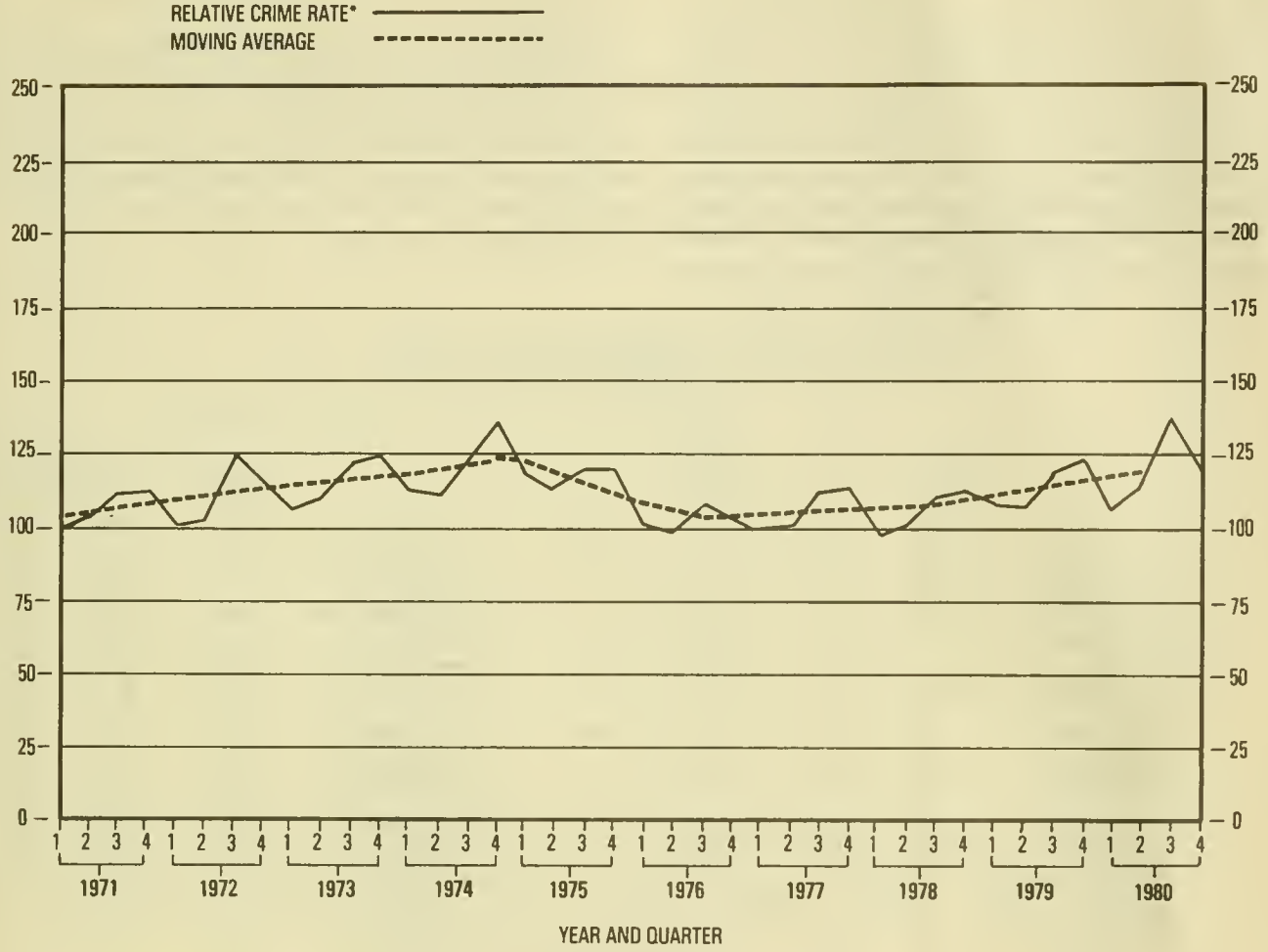

*THE FIRST QUARTER OF 1971 IS EQUATED TO 100 AND IS USED AS A BASE PERIOD.

Forcible Rape Trend and Seasonality

The quarterly relative crime rate for forcible rape fluctuated between 100 and 243 during the years 1971 to 1980 and showed the highest range of variation of any Index offense during the study period. The low occurred in the first quarter of 1971, while the high was reached in the third quarter of 1980. It will be observed that forcible rape consistently bottomed out in the first quarter of each year (the winter months) and peaked in the third quarter (the summer months) of all years under study. As can be seen from the accompanying graphs, quarterly forcible rape rates are generally distinguished by undulations with pointed peaks and troughs. For the first quarter through the fourth quarter, the seasonal indices were 85.9, 101.5, 116.8, and 95.8, respectively. (See the last table in this appendix.)

According to the moving average figures, the forcible rape trend demonstrated (except for a mild decline during 1975 and 1976) a steady increase between 1971 and 1980. It will also be noted that forcible rape showed a higher increase than any other Crime Index offense during the past 10 years. This trend has shown no evidence of altering its established course.

10-Year Trend and Seasonal Fluctuations by Quarter, 1971-1980
Forcible Rape

Year	Quarter	Relative Crime Rate	Moving Average	Seasonal Relatives (percent of moving average)	Year	Quarter	Relative Crime Rate	Moving Average	Seasonal Relatives (percent of moving average)
1971	1 January-March	100	116	86.2	1976	1 January-March	128	150	85.3
	2 April-June	122	119	102.5		2 April-June	149	149	100.0
	3 July-September	140	123	113.8		3 July-September	177	148	119.6
	4 October-December	123	127	96.9		4 October-December	136	151	90.1
1972	1 January-March	117	131	89.3	1977	1 January-March	135	155	87.1
	2 April-June	136	134	101.5		2 April-June	164	160	102.5
	3 July-September	158	135	117.0		3 July-September	194	163	119.0
	4 October-December	128	137	93.4		4 October-December	159	165	96.4
1973	1 January-March	122	140	87.1	1978	1 January-March	138	167	82.6
	2 April-June	146	143	102.1		2 April-June	173	170	101.8
	3 July-September	169	146	115.8		3 July-September	204	172	118.6
	4 October-December	143	148	96.6		4 October-December	167	176	94.9
1974	1 January-March	130	151	86.1	1979	1 January-March	153	179	85.5
	2 April-June	154	153	100.7		2 April-June	186	184	101.1
	3 July-September	182	154	118.2		3 July-September	219	190	115.3
	4 October-December	148	155	95.5		4 October-December	192	195	98.5
1975	1 January-March	132	155	85.2	1980	1 January-March	172	200	86.0
	2 April-June	160	154	103.9		2 April-June	204	201	101.5
	3 July-September	176	153	115.0		3 July-September	243	*	*
	4 October-December	145	151	96.0		4 October-December	180	*	*

*Final crime data for the first and second quarters of 1981 are not available for computing moving averages and seasonal relatives for the last two quarters of 1980.

Ten-Year Trend by Quarter, 1971-1980
FORCIBLE RAPE

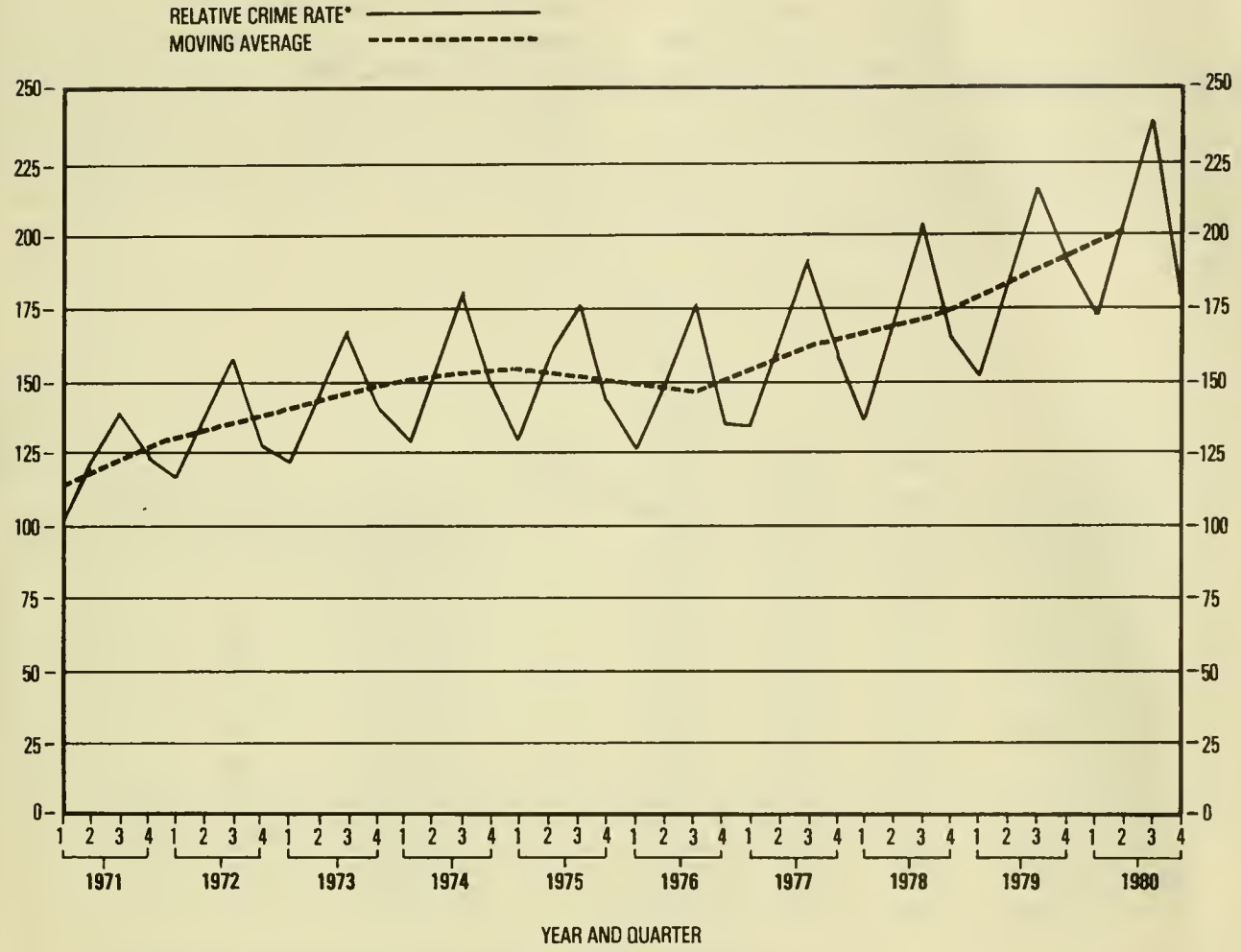

*THE FIRST QUARTER OF 1971 IS EQUATED TO 100 AND IS USED AS A BASE PERIOD.

351-634 O - 81 - 24 : QL 3

Robbery Trend and Seasonality

The quarterly relative crime rate for robbery ranged from 79 to 132 during the period 1971 to 1980. The rate was lowest in the second quarter of 1978 and highest in the fourth quarter of 1974. Although seasonality was rather mild, robbery was virtually always at a low in the second quarter and highest in the fourth quarter of the year. A review of the accompanying chart reveals that the configuration of quarterly relative robbery rates is generally characterized by single peaks and single troughs. The seasonal indices for the first quarter through the fourth quarter were 97.5, 89.7, 101.0, and 111.7, respectively. (See the last table in this appendix.)

The moving average trend displayed a period of relative stability between 1971 and 1973. This quiescent period was followed by a short-lived increase that lasted until early 1975. From the second quarter of 1975 through the end of 1977, the robbery trend turned downward, eventually giving way to an upward movement that lasted into 1980. This latter increase in the robbery trend, however, has not yet reached the peak experienced in 1975.

10-Year Trend and Seasonal Fluctuations by Quarter, 1971-1980
Robbery

Year	Quarter	Relative Crime Rate	Moving Average	Seasonal Relatives (percent of moving average)	Year	Quarter	Relative Crime Rate	Moving Average	Seasonal Relatives (percent of moving average)
1971	1 January-March	100	98	102.0	1976	1 January-March	98	101	97.0
	2 April-June	88	99	88.9		2 April-June	85	97	87.6
	3 July-September	99	99	100.0		3 July-September	96	94	102.1
	4 October-December	112	98	114.3		4 October-December	101	93	108.6
1972	1 January-March	91	98	92.9	1977	1 January-March	90	91	98.9
	2 April-June	90	98	91.8		2 April-June	82	90	91.1
	3 July-September	102	97	105.2		3 July-September	89	90	98.9
	4 October-December	102	96	106.3		4 October-December	100	89	112.4
1973	1 January-March	93	95	97.9	1978	1 January-March	85	89	95.5
	2 April-June	87	95	91.6		2 April-June	79	90	87.8
	3 July-September	97	95	102.1		3 July-September	92	92	100.0
	4 October-December	105	96	109.4		4 October-December	106	95	111.6
1974	1 January-March	92	99	92.9	1979	1 January-March	100	97	103.1
	2 April-June	94	104	90.4		2 April-June	87	99	87.9
	3 July-September	111	110	100.9		3 July-September	99	100	99.0
	4 October-December	132	114	115.8		4 October-December	112	103	108.7
1975	1 January-March	115	115	100.0	1980	1 January-March	104	108	96.3
	2 April-June	100	113	88.5		2 April-June	104	113	92.0
	3 July-September	111	109	101.8		3 July-September	124	*	*
	4 October-December	119	105	113.3		4 October-December	129	*	*

*Final crime data for the first and second quarters of 1981 are not available for computing moving averages and seasonal relatives for the last two quarters of 1980.

Ten-Year Trend by Quarter, 1979-1980
ROBBERY

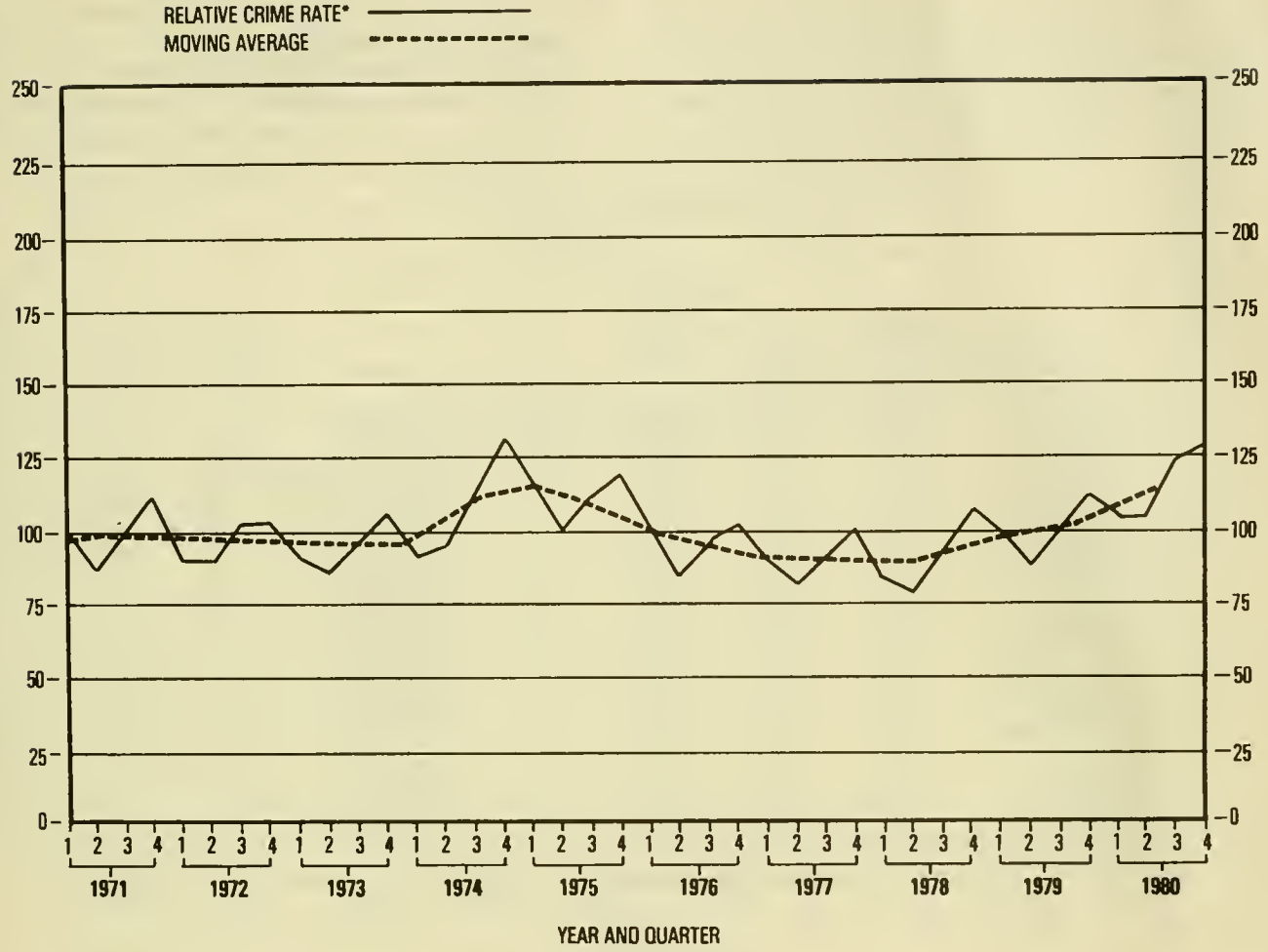

*THE FIRST QUARTER OF 1971 IS EQUATED TO 100 AND IS USED AS A BASE PERIOD.

Aggravated Assault Trend and Seasonality

Between 1971 and 1980, the quarterly relative crime rate for aggravated assault oscillated between 100 and 211. The low occurred in the first quarter of 1971, while the high was reached in the third quarter of 1980. It will be noted that the relative crime rate was consistently lowest in the first quarter and highest in the third quarter of the year. According to the accompanying graphs, the undulations for the quarterly relative aggravated assault rates were marked by single peaks and single troughs. For the first quarter through the fourth quarter, the seasonal indices were 88.6, 103.4, 110.8, and 97.2, respectively. (See the last table in this appendix.)

The trend for aggravated assault generally followed a steady upward path, commencing in 1971 and continuing into 1980. This up-trend shows no signs of mitigating.

10-Year Trend and Seasonal Fluctuations by Quarter, 1971-1980
Aggravated Assault

Year	Quarter	Relative Crime Rate	Moving Average	Seasonal Relatives (percent of moving average)	Year	Quarter	Relative Crime Rate	Moving Average	Seasonal Relatives (percent of moving average)
1971	1 January-March	100	112	89.3	1976	1 January-March	124	142	87.3
	2 April-June	118	114	103.5		2 April-June	145	141	102.8
	3 July-September	126	116	108.6		3 July-September	161	141	114.2
	4 October-December	116	117	99.1		4 October-December	132	142	93.0
1972	1 January-March	104	119	87.4	1977	1 January-March	127	144	88.2
	2 April-June	124	121	102.5		2 April-June	153	146	104.8
	3 July-September	138	122	113.1		3 July-September	165	148	111.5
	4 October-December	119	124	96.0		4 October-December	144	149	96.6
1973	1 January-March	112	126	88.9	1978	1 January-March	131	151	86.8
	2 April-June	133	128	103.9		2 April-June	159	154	103.2
	3 July-September	143	130	110.0		3 July-September	175	158	110.8
	4 October-December	127	131	96.9		4 October-December	158	161	98.1
1974	1 January-March	120	133	90.2	1979	1 January-March	146	163	89.6
	2 April-June	138	136	101.5		2 April-June	168	165	101.8
	3 July-September	154	138	111.6		3 July-September	185	167	110.8
	4 October-December	137	141	97.2		4 October-December	167	170	98.2
1975	1 January-March	129	143	90.2	1980	1 January-March	150	176	85.2
	2 April-June	150	144	104.2		2 April-June	188	179	105.0
	3 July-September	159	143	111.2		3 July-September	211	*	*
	4 October-December	138	142	97.2		4 October-December	165	*	*

*Final crime data for the first and second quarters of 1981 are not available for computing moving averages and seasonal relatives for the last two quarters of 1980.

Ten-Year Trend by Quarter, 1971-1980
AGGRAVATED ASSAULT

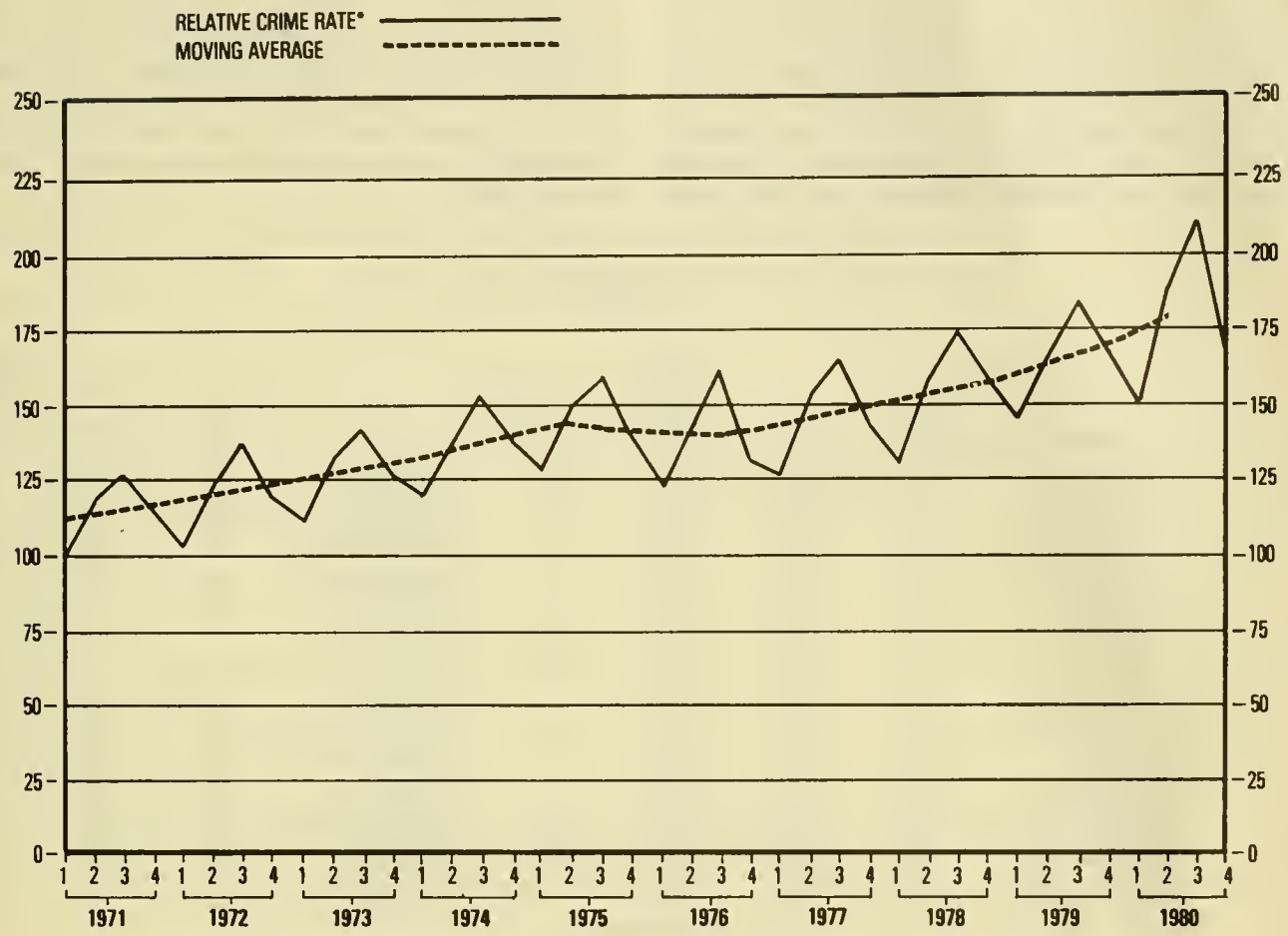

*THE FIRST QUARTER OF 1971 IS EQUATED TO 100 AND IS USED AS A BASE PERIOD.

Burglary Trend and Seasonality

During the 10-year period, 1971 to 1980, the quarterly relative crime rate for burglary varied between 99 and 147. The rate was lowest in the second quarter of 1971 and the first quarter of 1973 and reached a high in the third quarter of 1980. Burglary peaked in the second half of each year throughout the entire decade under study. The accompanying chart reveals that burglary quarterly relative crime rate data were characterized by dual peaks and troughs. The seasonal indices for the first quarter through the fourth quarter were 96.1, 94.6, 104.8, and 104.4, respectively. (See the last table in this appendix.)

The moving average curve was generally stable between 1971 and 1972. This relatively dormant period was followed by an upturn that began in 1973 and continued into the first half of 1975, at which time a decline ensued. This decrease continued until the end of 1976, after which the curve remained stable for more than a year. In 1978, the burglary trend again began to move upward, continuing into 1980.

10-Year Trend and Seasonal Fluctuations by Quarter, 1971-1980
Burglary

Year	Quarter	Relative Crime Rate	Moving Average	Seasonal Relatives (percent of moving average)	Year	Quarter	Relative Crime Rate	Moving Average	Seasonal Relatives (percent of moving average)
1971	1 January-March	100	103	97.1	1976	1 January-March	120	125	96.0
	2 April-June	99	104	95.2		2 April-June	116	122	95.1
	3 July-September	110	105	104.8		3 July-September	125	119	105.0
	4 October-December	111	105	105.7		4 October-December	120	117	102.6
1972	1 January-March	100	105	95.2	1977	1 January-March	111	117	94.9
	2 April-June	101	104	97.1		2 April-June	111	117	94.9
	3 July-September	108	102	105.9		3 July-September	123	117	105.1
	4 October-December	101	102	99.0		4 October-December	123	117	105.1
1973	1 January-March	99	103	96.1	1978	1 January-March	110	117	94.0
	2 April-June	100	106	94.3		2 April-June	111	118	94.1
	3 July-September	114	109	104.6		3 July-September	125	119	105.0
	4 October-December	118	113	104.4		4 October-December	126	121	104.1
1974	1 January-March	112	117	95.7	1979	1 January-March	118	122	96.7
	2 April-June	115	122	94.3		2 April-June	116	123	94.3
	3 July-September	132	127	103.9		3 July-September	129	125	103.2
	4 October-December	139	131	106.1		4 October-December	130	128	101.6
1975	1 January-March	133	132	100.8	1980	1 January-March	128	132	97.0
	2 April-June	123	132	93.2		2 April-June	131	136	96.3
	3 July-September	134	129	103.9		3 July-September	147	*	*
	4 October-December	133	127	104.7		4 October-December	146	*	*

*Final crime data for the first and second quarters of 1981 are not available for computing moving averages and seasonal relatives for the last two quarters of 1980.

Ten-Year Trend By Quarter, 1971 - 1980
BURGLARY

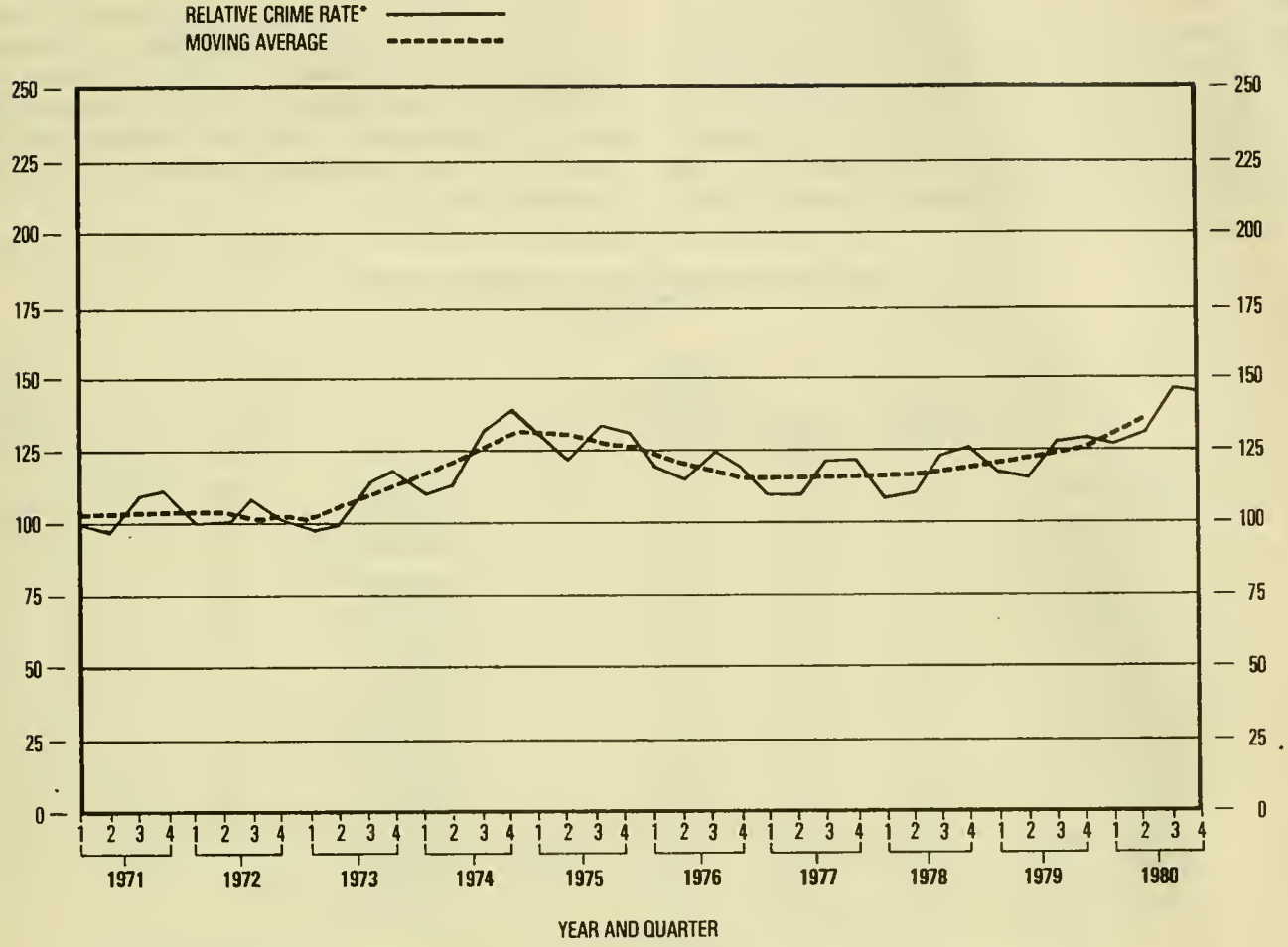

* THE FIRST QUARTER OF 1971 IS EQUATED TO 100 AND IS USED AS A BASE PERIOD.

Larceny-Theft Trend and Seasonality

The quarterly relative crime rate for larceny-theft fluctuated between 89 and 168 during the period 1971 to 1980. The rate was lowest in the first quarter of 1973 and highest in the third quarter of 1980. Larceny-theft consistently bottomed out in the first quarter and peaked in the third quarter of each year. It will be noted from the accompanying graph that the configuration of quarterly relative larceny-theft rates was characterized by single peaks and troughs. For the first quarter through the fourth quarter, the seasonal indices were 88.5, 102.5, 109.1, and 99.9, respectively. (See the last table in this appendix.)

The larceny-theft trend was marked by alternating periods of upward and downward movement. Between 1971 and 1972, the moving average figures experienced a decline. This was followed by a period of increase that started in the second quarter of 1973 and continued into early 1976. Subsequently, the trend decreased until the end of 1977. A rise again ensued, commencing in 1978 and continuing into 1980.

10-Year Trend and Seasonal Fluctuations by Quarter, 1971-1980
Larceny-theft

Year	Quarter	Relative Crime Rate	Moving Average	Seasonal Relatives (percent of moving average)	Year	Quarter	Relative Crime Rate	Moving Average	Seasonal Relatives (percent of moving average)
1971	1 January-March	100	114	87.7	1976	1 January-March	136	147	92.5
	2April-June	118	114	103.5		2 April-June	150	146	102.7
	3 July-September	125	113	110.6		3 July-September	155	142	109.2
	4 October-December	113	112	100.9		4 October-December	135	138	97.8
1972	1 January-March	95	110	86.4	1977	1 January-March	120	135	88.9
	2 April-June	112	107	104.7		2 April-June	136	133	102.3
	3 July-September	114	104	109.6		3 July-September	142	132	107.6
	4 October-December	97	103	94.2		4 October-December	132	131	100.8
1973	1 January-March	89	103	86.4	1978	1 January-March	113	131	86.3
	2 April-June	108	105	102.9		2 April-June	135	133	101.5
	3 July-September	121	109	111.0		3 July-September	147	135	108.9
	4 October-December	110	114	96.5		4 October-December	138	137	100.7
1974	1 January-March	105	119	88.2	1979	1 January-March	125	140	89.3
	2 April-June	129	124	104.0		2 April-June	144	142	101.4
	3 July-September	142	130	109.2		3 July-September	156	144	108.3
	4 October-December	133	134	99.3		4 October-December	147	147	100.0
1975	1 January-March	123	137	89.8	1980	1 January-March	135	150	90.0
	2 April-June	143	141	101.4		2 April-June	156	152	102.6
	3 July-September	156	144	108.3		3 July-September	168	*	*
	4 October-December	147	146	100.7		4 October-December	152	*	*

*Final crime data for the first and second quarters of 1981 are not available for computing moving averages and seasonal relatives for the last two quarters of 1980.

Ten-Year Trend By Quarter, 1971 - 1980
LARCENY - THEFT

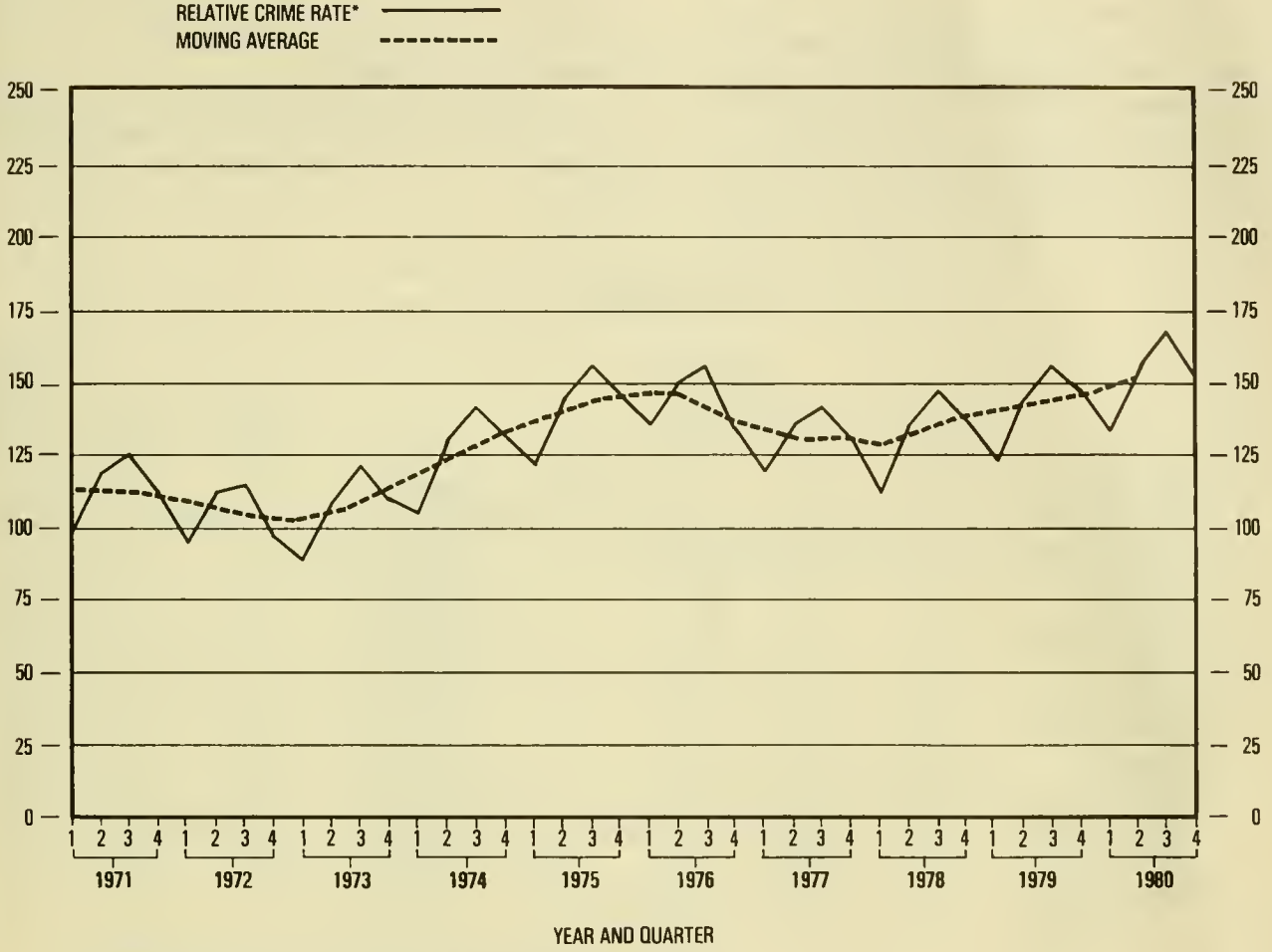

* THE FIRST QUARTER OF 1971 IS EQUATED TO 100 AND IS USED AS A BASE PERIOD.

Motor Vehicle Theft Trend and Seasonality

The motor vehicle theft quarterly relative crime rate fluctuated between 84 and 113, the lowest range of variation of any Index offense during the 10-year period under study. The low occurred in the first quarter of 1978, while the high was reached in the third quarter of 1971. Motor vehicle theft was lowest in the first quarter (the winter months) and highest in the third quarter (the summer months) of each year. It will be noted from a review of the accompanying chart that the quarterly relative crime rate data are characterized by dual peaks and single troughs, a departure from the types of configurations distinguishing the other Index crimes. The seasonal indices for the first quarter through the fourth quarter were 91.7, 98.0, 106.6, and 103.8, respectively. (See the last table in this appendix.)

The moving average was generally stable throughout most of the decade under review. Motor vehicle theft had the flattest trend curve of any Index offense during 1971 to 1980.

10-Year Trend and Seasonal Fluctuations by Quarter, 1971-1980
Motor Vehicle Theft

Year	Quarter	Relative Crime Rate	Moving Average	Seasonal Relatives (percent of moving average)	Year	Quarter	Relative Crime Rate	Moving Average	Seasonal Relatives (percent of moving average)
1971	1 January-March	100	108	92.6	1976	1 January-March	90	99	90.9
	2 April-June	106	108	98.1		2 April-June	93	96	96.9
	3 July-September	113	106	106.6		3 July-September	100	94	106.4
	4 October-December	109	105	103.8		4 October-December	95	94	101.1
1972	1 January-March	94	103	91.3	1977	1 January-March	86	94	91.5
	2 April-June	99	100	99.0		2 April-June	93	94	98.9
	3 July-September	104	98	106.1		3 July-September	100	94	106.4
	4 October-December	98	97	101.0		4 October-December	98	94	104.3
1973	1 January-March	89	97	91.8	1978	1 January-March	84	94	89.4
	2 April-June	96	99	97.0		2 April-June	92	94	97.9
	3 July-September	108	100	108.0		3 July-September	102	96	106.3
	4 October-December	105	101	104.0		4 October-December	101	98	103.1
1974	1 January-March	92	101	91.1	1979	1 January-March	94	100	94.0
	2 April-June	98	102	96.1		2 April-June	99	101	98.0
	3 July-September	110	103	106.8		3 July-September	109	102	106.9
	4 October-December	109	104	104.8		4 October-December	106	103	102.9
1975	1 January-March	97	104	93.3	1980	1 January-March	96	104	92.3
	2 April-June	99	104	95.2		2 April-June	102	103	99.0
	3 July-September	110	102	107.8		3 July-September	111	*	*
	4 October-December	107	101	105.9		4 October-December	99	*	*

*Final crime data for the first and second quarters of 1981 are not available for computing moving averages and seasonal relatives for the last two quarters of 1980.

Ten-Year Trend By Quarter, 1971 - 1980
MOTOR VEHICLE THEFT

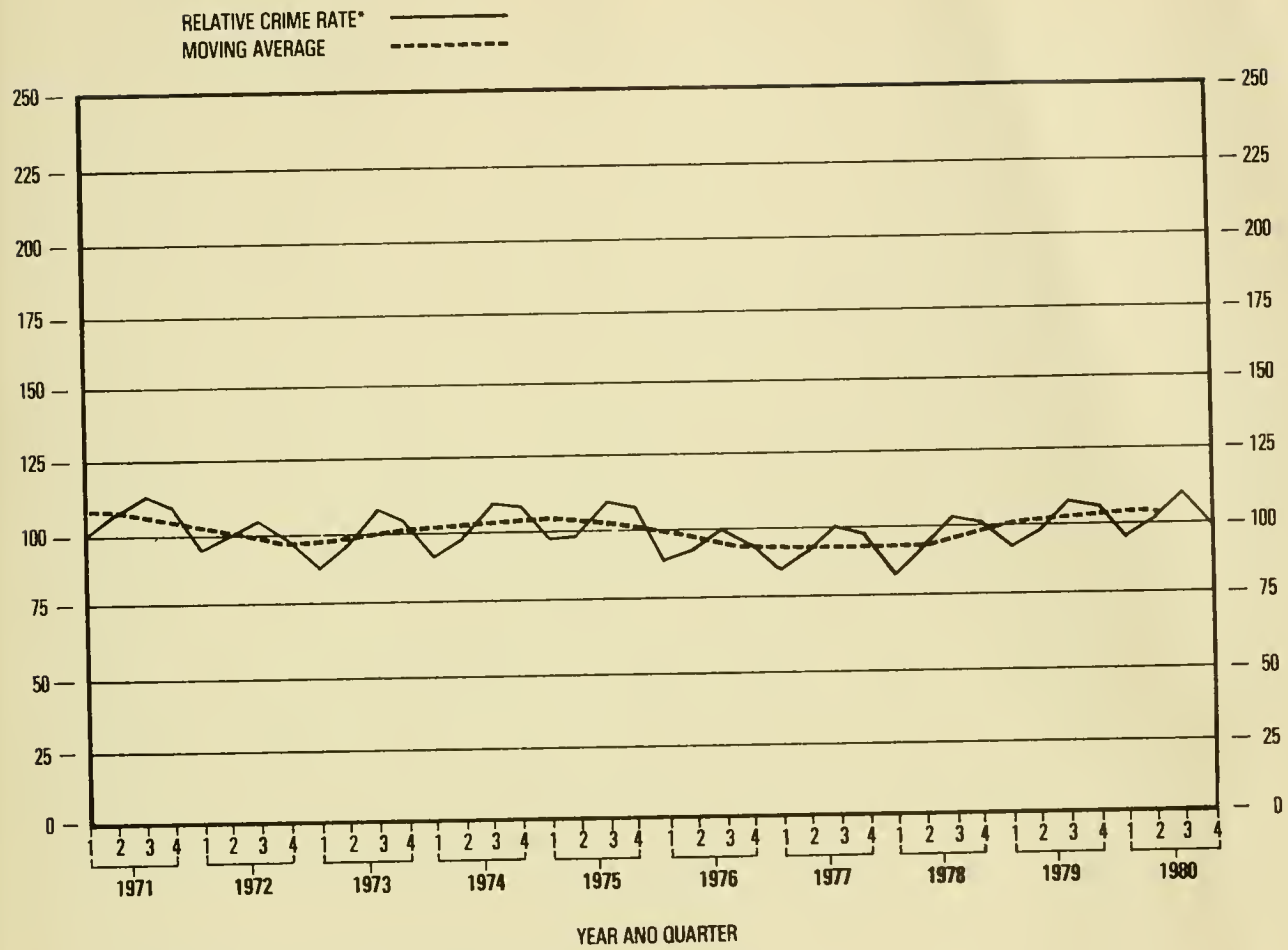

* THE FIRST QUARTER OF 1971 IS EQUATED TO 100 AND IS USED AS A BASE PERIOD

Quarterly Seasonal Indices by Offense
Based on 1971-1980 Data

Offense	(1) January-March	(2) April-June	(3) July-September	(4) October-December	Total*
Crime Index total	91.4	99.6	107.3	101.6	400.0
Violent crime	92.3	97.1	107.0	103.6	400.0
Property crime	91.4	99.2	107.8	101.6	400.0
Murder	95.0	95.4	104.2	105.5	400.0
Forcible rape	85.9	101.5	116.8	95.8	400.0
Robbery	97.5	89.7	101.0	111.7	400.0
Aggravated assault	88.6	103.4	110.8	97.2	400.0
Burglary	96.1	94.6	104.8	104.4	400.0
Larceny-theft	88.5	102.5	109.1	99.9	400.0
Motor vehicle theft	91.7	98.0	106.6	103.8	400.0

*Indices may not add to 400.0 due to rounding.

U.S. GOVERNMENT PRINTING OFFICE : 1981 O - 351-634

BOSTON PUBLIC LIBRARY
3 9999 06352 450 6

U.S. Department of Justice
Federal Bureau of Investigation

Official Business
Penalty for Private Use $300

Postage and Fees Paid
Federal Bureau of Investigation
Jus 432

Washington D C 20535

SPECIAL FOURTH CLASS RATE BOOKS

Address Correction Requested

GOVT DOCUMENTS ACQUISITIONS Q
BOSTON PUBLIC LIBRARY
BOSTON MA 02117